

Overview Map of Worksite



Contact Us
SGN Safety Admin Team:
 0800 912 1722
Email:
 plantlocation@sgn.co.uk

Date Requested: 05/09/2023
 Job Reference: 30737831
 Site Location: 636065 150661
 Requested by: Mr steffan lloyd
 Your Scheme/Reference: Cross Road , Deal, Kent

Scale: 1:3075 (When plotted at A3)

This plan shows the location of those pipes owned by Scotia Gas Networks (SGN) by virtue of being a licensed Gas Transporter (GT). Gas pipes owned by other GTs or third parties may also be present in this area but are not shown on this plan. Information with regard to such pipes should be obtained from the relevant owners. No warranties are given with regard to the accuracy of the information shown on this plan. Service pipes, valves, siphons, sub-connections etc. are not shown but their presence should be anticipated. You should be aware that a small percentage of our pipes/assets may be undergoing review and will temporarily be highlighted in yellow. If your proposed works are close to one of these pipes, you should contact the SGN Safety Admin Team on 0800 912 1722 for advice. No liability of any kind whatsoever is accepted by SGN or its agents, servants or sub-contractors for any error or omission contained herein. Safe digging practices, in accordance with HS (G)47, must be used to verify and establish the actual position of mains, pipes, services and other apparatus on site before any mechanical plant is used. It is your responsibility to ensure that plant location information is provided to all persons (whether direct labour or sub-contractors) working for you on or near gas apparatus. Information included on this plan should not be referred to beyond a period of 28 days from the date of issue.

Report damage immediately – KEEP EVERYONE AWAY FROM THE AREA
0800 111 999


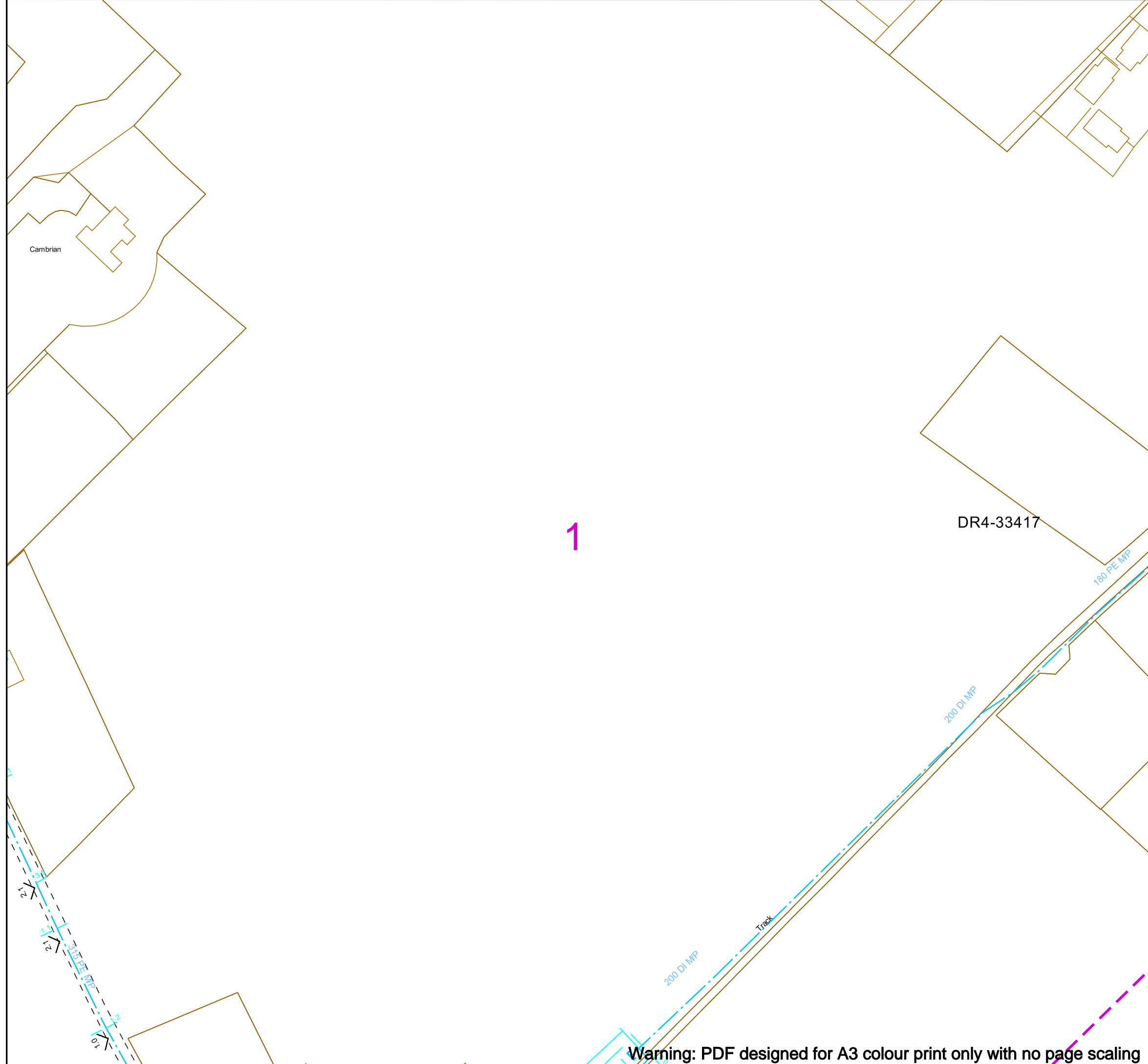
Low Pressure Mains	
Medium Pressure Mains	
Intermediate Pressure Mains	
High Pressure Mains	
LAs	
GTs	
SSSIs	

Some Examples Of Plant Items
 Valve Syphon Depth of Cover Diameter Change Material Change

Digsite: Line: Area:



This plan is reproduced from or based on the OS map by Scotia Gas Networks plc, with the sanction of the controller of HM Stationery Office. Crown Copyright Reserved. Southern Gas – 100044373 and Scotland Gas – 100044366.



Contact Us
SGN Safety Admin Team:
 0800 912 1722
Email:
 plantlocation@sgn.co.uk

Date Requested: 05/09/2023
 Job Reference: 30737831
 Site Location: 636065 150661
 Requested by: Mr steffan lloyd
 Your Scheme/Reference: Cross Road , Deal, Kent

Scale: 1:1000 (When plotted at A3)

This plan shows the location of those pipes owned by Scotia Gas Networks (SGN) by virtue of being a licensed Gas Transporter (GT). Gas pipes owned by other GTs or third parties may also be present in this area but are not shown on this plan. Information with regard to such pipes should be obtained from the relevant owners. No warranties are given with regard to the accuracy of the information shown on this plan. Service pipes, valves, siphons, sub-connections etc. are not shown but their presence should be anticipated. You should be aware that a small percentage of our pipes/assets may be undergoing review and will temporarily be highlighted in yellow. If your proposed works are close to one of these pipes, you should contact the SGN Safety Admin Team on 0800 912 1722 for advice. No liability of any kind whatsoever is accepted by SGN or its agents, servants or sub-contractors for any error or omission contained herein. Safe digging practices, in accordance with HS (G)47, must be used to verify and establish the actual position of mains, pipes, services and other apparatus on site before any mechanical plant is used. It is your responsibility to ensure that plant location information is provided to all persons (whether direct labour or sub-contractors) working for you on or near gas apparatus. Information included on this plan should not be referred to beyond a period of 28 days from the date of issue.

Report damage immediately – KEEP EVERYONE AWAY FROM THE AREA
0800 111 999

Low Pressure Mains	
Medium Pressure Mains	
Intermediate Pressure Mains	
High Pressure Mains	
LAs	
GTs	

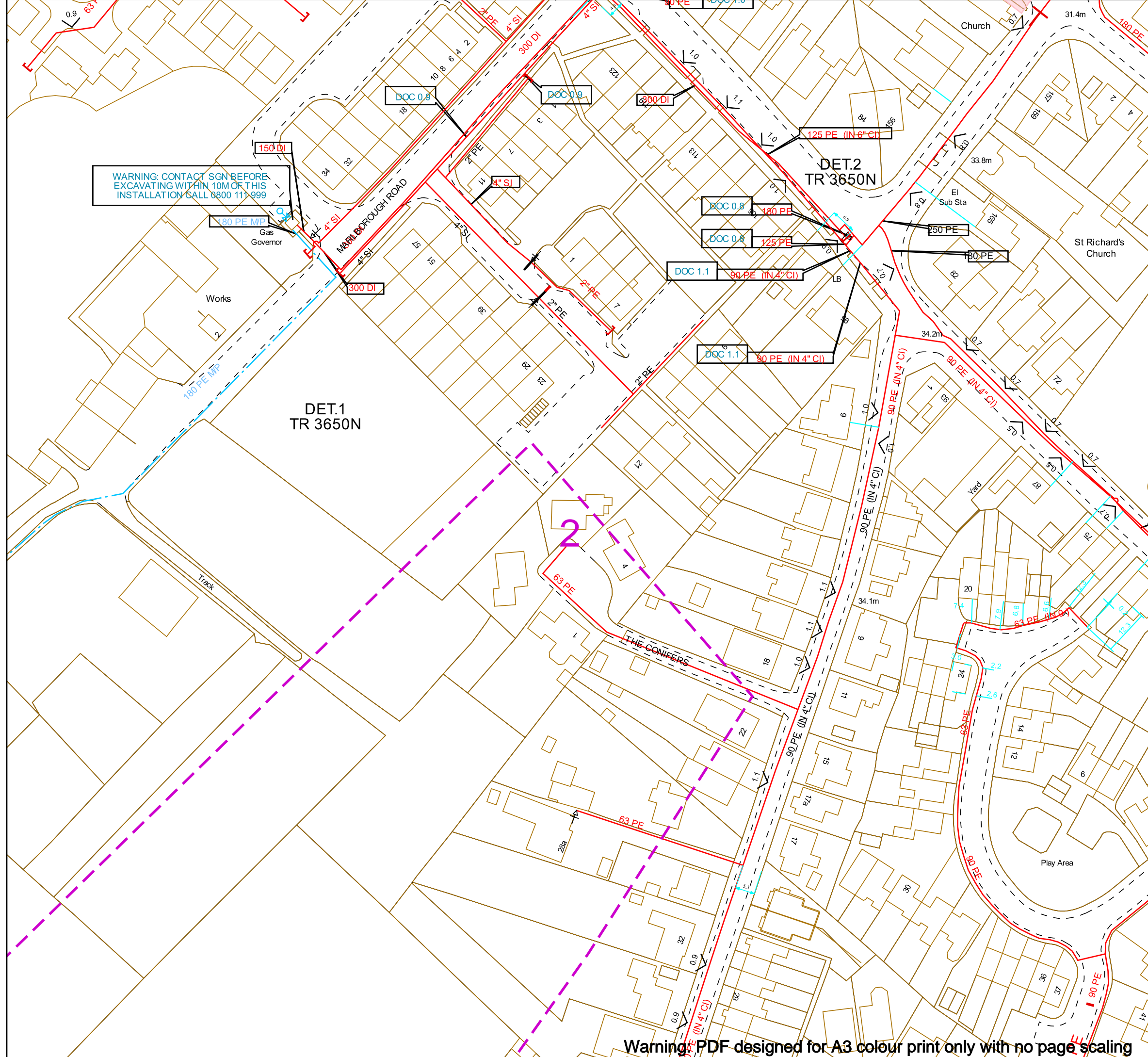
Some Examples Of Plant Items

Valve		Syphon		Depth of Cover		Diameter Change		Material Change	
-------	--	--------	--	----------------	--	-----------------	--	-----------------	--

Digsite: Line: Area:



This plan is reproduced from or based on the OS map by Scotia Gas Networks plc, with the sanction of the controller of HM Stationery Office. Crown Copyright Reserved. Southern Gas – 100044373 and Scotland Gas – 100044366.



WARNING: CONTACT SGN BEFORE EXCAVATING WITHIN 10M OF THIS INSTALLATION CALL 0800 111 999



Contact Us
SGN Safety Admin Team:
 0800 912 1722
Email:
 plantlocation@sgn.co.uk

Date Requested: 05/09/2023
 Job Reference: 30737831
 Site Location: 636065 150661
 Requested by: Mr steffan lloyd
 Your Scheme/Reference: Cross Road , Deal, Kent
 Scale: 1:1000 (When plotted at A3)

This plan shows the location of those pipes owned by Scotia Gas Networks (SGN) by virtue of being a licensed Gas Transporter (GT). Gas pipes owned by other GTs or third parties may also be present in this area but are not shown on this plan. Information with regard to such pipes should be obtained from the relevant owners. No warranties are given with regard to the accuracy of the information shown on this plan. Service pipes, valves, siphons, sub-connections etc. are not shown but their presence should be anticipated. You should be aware that a small percentage of our pipes/assets may be undergoing review and will temporarily be highlighted in yellow. If your proposed works are close to one of these pipes, you should contact the SGN Safety Admin Team on 0800 912 1722 for advice. No liability of any kind whatsoever is accepted by SGN or its agents, servants or sub-contractors for any error or omission contained herein. Safe digging practices, in accordance with HS (G)47, must be used to verify and establish the actual position of mains, pipes, services and other apparatus on site before any mechanical plant is used. It is your responsibility to ensure that plant location information is provided to all persons (whether direct labour or sub-contractors) working for you on or near gas apparatus. Information included on this plan should not be referred to beyond a period of 28 days from the date of issue.

Report damage immediately – KEEP EVERYONE AWAY FROM THE AREA
0800 111 999

Low Pressure Mains —
 Medium Pressure Mains - - -
 Intermediate Pressure Mains - · - · -
 High Pressure Mains - · - · -
 LAs
 GTs SSSIs

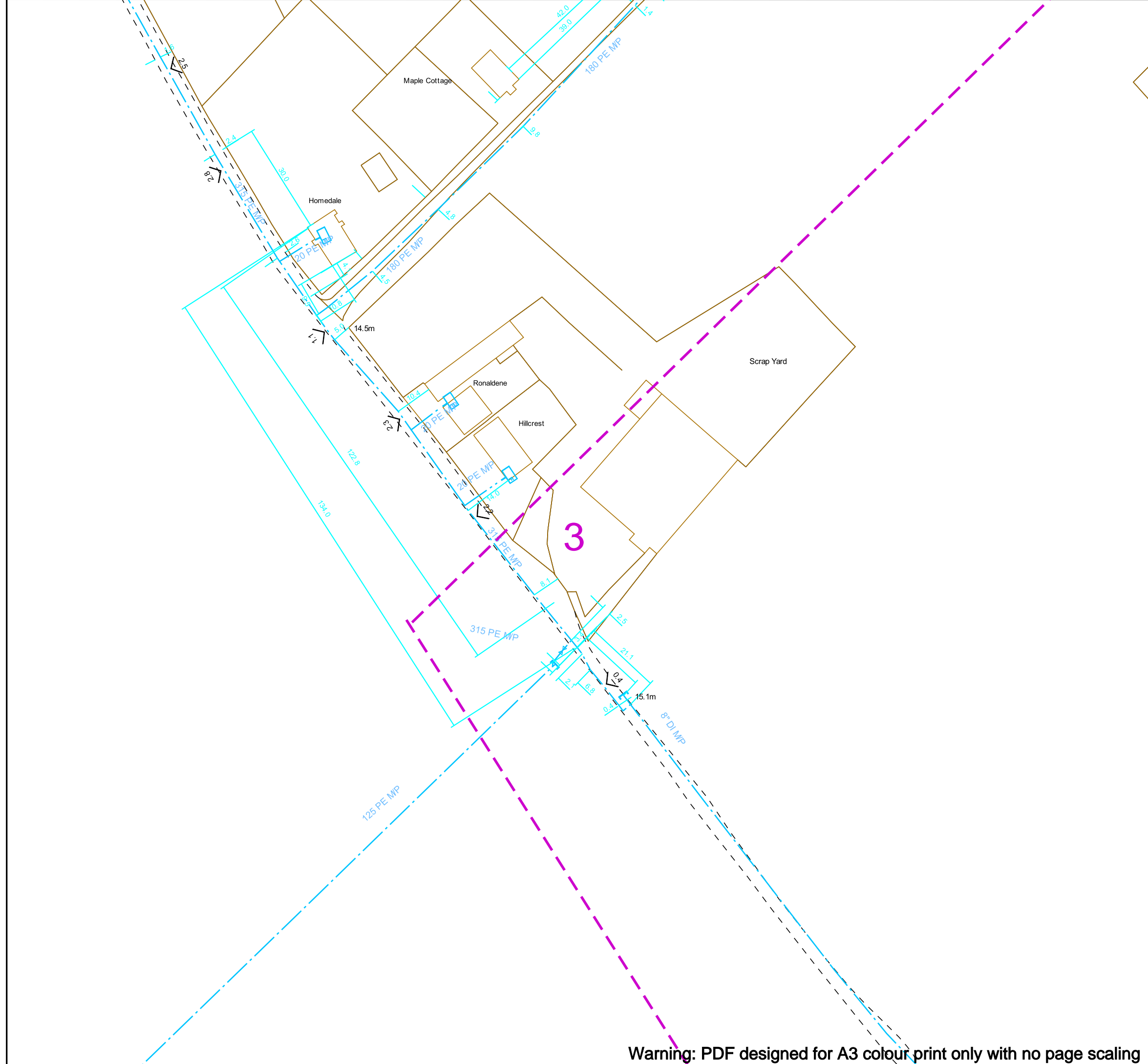
Some Examples Of Plant Items

Valve Syphon Depth of Cover Diameter Change Material Change

Digsite: Line: - - - - - Area: - - - - -



This plan is reproduced from or based on the OS map by Scotia Gas Networks plc, with the sanction of the controller of HM Stationery Office. Crown Copyright Reserved. Southern Gas – 100044373 and Scotland Gas – 100044366.



Contact Us
SGN Safety Admin Team:
 0800 912 1722
Email:
 plantlocation@sgn.co.uk

Date Requested: 05/09/2023
 Job Reference: 30737831
 Site Location: 636065 150661
 Requested by: Mr steffan lloyd
 Your Scheme/Reference: Cross Road , Deal, Kent
 Scale: 1:1000 (When plotted at A3)

This plan shows the location of those pipes owned by Scotia Gas Networks (SGN) by virtue of being a licensed Gas Transporter (GT). Gas pipes owned by other GTs or third parties may also be present in this area but are not shown on this plan. Information with regard to such pipes should be obtained from the relevant owners. No warranties are given with regard to the accuracy of the information shown on this plan. Service pipes, valves, siphons, sub-connections etc. are not shown but their presence should be anticipated. You should be aware that a small percentage of our pipes/assets may be undergoing review and will temporarily be highlighted in yellow. If your proposed works are close to one of these pipes, you should contact the SGN Safety Admin Team on 0800 912 1722 for advice. No liability of any kind whatsoever is accepted by SGN or its agents, servants or sub-contractors for any error or omission contained herein. Safe digging practices, in accordance with HS (G)47, must be used to verify and establish the actual position of mains, pipes, services and other apparatus on site before any mechanical plant is used. It is your responsibility to ensure that plant location information is provided to all persons (whether direct labour or sub-contractors) working for you on or near gas apparatus. Information included on this plan should not be referred to beyond a period of 28 days from the date of issue.

Report damage immediately – KEEP EVERYONE AWAY FROM THE AREA
0800 111 999

Low Pressure Mains	
Medium Pressure Mains	
Intermediate Pressure Mains	
High Pressure Mains	
LAs	
GTs	
SSSIs	

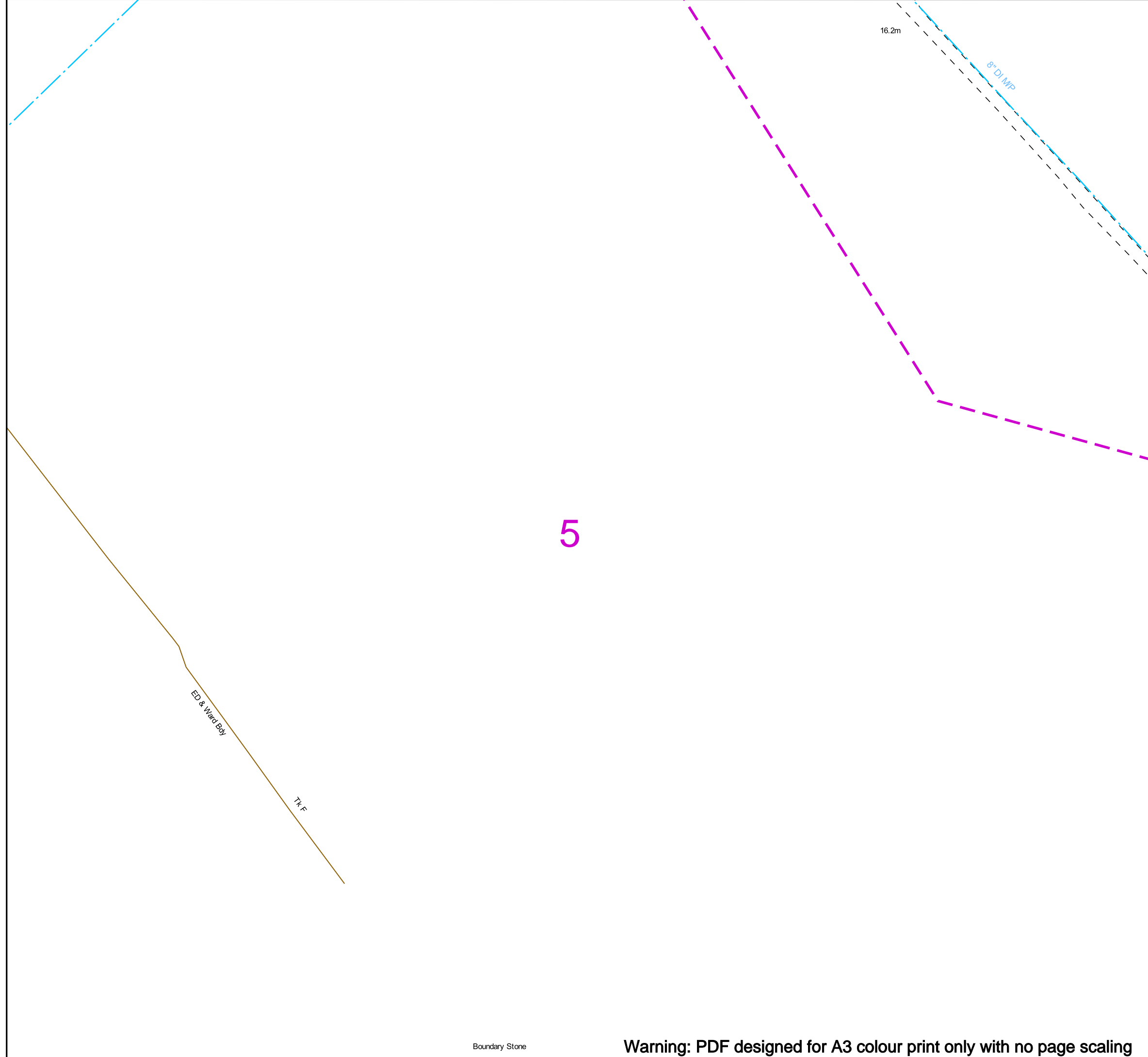
Some Examples Of Plant Items

Valve		Syphon		Depth of Cover		Diameter Change		Material Change	
-------	--	--------	--	----------------	--	-----------------	--	-----------------	--

Digsite: Line: Area:



This plan is reproduced from or based on the OS map by Scotia Gas Networks plc, with the sanction of the controller of HM Stationery Office. Crown Copyright Reserved. Southern Gas – 100044373 and Scotland Gas – 100044366.



Contact Us
SGN Safety Admin Team:
 0800 912 1722
Email:
 plantlocation@sgn.co.uk

Date Requested: 05/09/2023
 Job Reference: 30737831
 Site Location: 636065 150661
 Requested by: Mr steffan lloyd
 Your Scheme/Reference: Cross Road , Deal, Kent
 Scale: 1:1000 (When plotted at A3)

This plan shows the location of those pipes owned by Scotia Gas Networks (SGN) by virtue of being a licensed Gas Transporter (GT). Gas pipes owned by other GTs or third parties may also be present in this area but are not shown on this plan. Information with regard to such pipes should be obtained from the relevant owners. No warranties are given with regard to the accuracy of the information shown on this plan. Service pipes, valves, siphons, sub-connections etc. are not shown but their presence should be anticipated. You should be aware that a small percentage of our pipes/assets may be undergoing review and will temporarily be highlighted in yellow. If your proposed works are close to one of these pipes, you should contact the SGN Safety Admin Team on 0800 912 1722 for advice. No liability of any kind whatsoever is accepted by SGN or its agents, servants or sub-contractors for any error or omission contained herein. Safe digging practices, in accordance with HS (G)47, must be used to verify and establish the actual position of mains, pipes, services and other apparatus on site before any mechanical plant is used. It is your responsibility to ensure that plant location information is provided to all persons (whether direct labour or sub-contractors) working for you on or near gas apparatus. Information included on this plan should not be referred to beyond a period of 28 days from the date of issue.

Report damage immediately – KEEP EVERYONE AWAY FROM THE AREA
0800 111 999

Low Pressure Mains ———
 Medium Pressure Mains - - - - -
 Intermediate Pressure Mains - · - · -
 High Pressure Mains - · - · -
 LAs
 GTs SSSIs

Some Examples Of Plant Items

Valve Syphon Depth of Cover Diameter Change Material Change

Digsite: Line: - - - - - Area:



This plan is reproduced from or based on the OS map by Scotia Gas Networks plc, with the sanction of the controller of HM Stationery Office. Crown Copyright Reserved. Southern Gas – 100044373 and Scotland Gas – 100044366.

5



SGN
Your gas. Our network.

Contact Us

SGN Safety Admin Team:
0800 912 1722
Email:
plantlocation@sgn.co.uk

Date Requested: 05/09/2023
Job Reference: 30737831
Site Location: 636065 150661
Requested by: Mr steffan lloyd

Your Scheme/Reference: Cross Road , Deal, Kent

Scale: 1:1000 (When plotted at A3)

This plan shows the location of those pipes owned by Scotia Gas Networks (SGN) by virtue of being a licensed Gas Transporter (GT). Gas pipes owned by other GTs or third parties may also be present in this area but are not shown on this plan. Information with regard to such pipes should be obtained from the relevant owners. No warranties are given with regard to the accuracy of the information shown on this plan. Service pipes, valves, siphons, sub-connections etc. are not shown but their presence should be anticipated. You should be aware that a small percentage of our pipes/assets may be undergoing review and will temporarily be highlighted in yellow. If your proposed works are close to one of these pipes, you should contact the SGN Safety Admin Team on 0800 912 1722 for advice. No liability of any kind whatsoever is accepted by SGN or its agents, servants or sub-contractors for any error or omission contained herein. Safe digging practices, in accordance with HS (G)47, must be used to verify and establish the actual position of mains, pipes, services and other apparatus on site before any mechanical plant is used. It is your responsibility to ensure that plant location information is provided to all persons (whether direct labour or sub-contractors) working for you on or near gas apparatus. Information included on this plan should not be referred to beyond a period of 28 days from the date of issue.

Report damage immediately – KEEP EVERYONE AWAY FROM THE AREA
0800 111 999

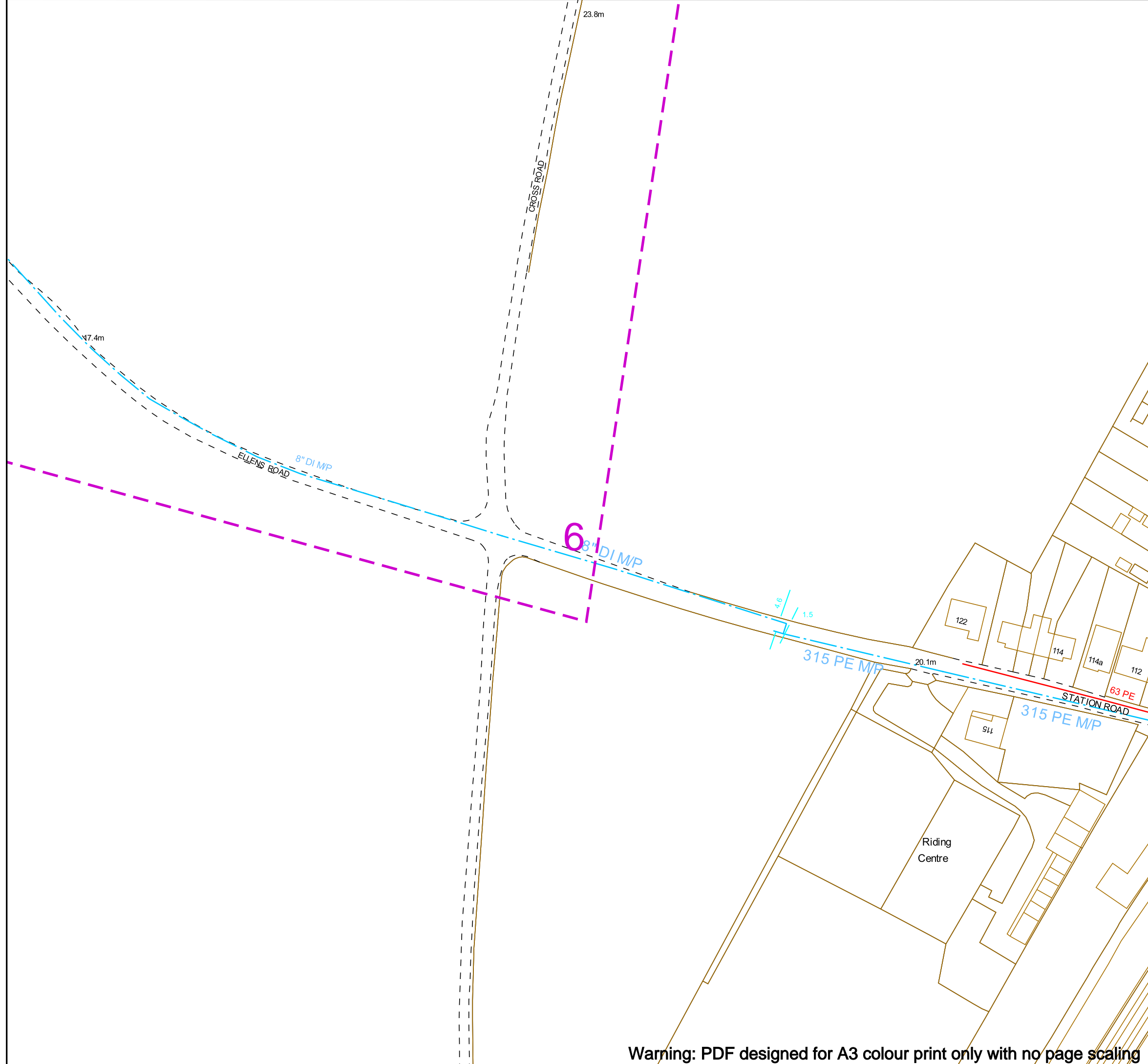
Low Pressure Mains	
Medium Pressure Mains	
Intermediate Pressure Mains	
High Pressure Mains	
LAs	
GTs	
SSSIs	

Some Examples Of Plant Items
Valve Syphon Depth of Cover Diameter Change Material Change

Digsite: Line: Area:



This plan is reproduced from or based on the OS map by Scotia Gas Networks plc, with the sanction of the controller of HM Stationery Office. Crown Copyright Reserved. Southern Gas – 100044373 and Scotland Gas – 100044366.



Warning: PDF designed for A3 colour print only with no page scaling