

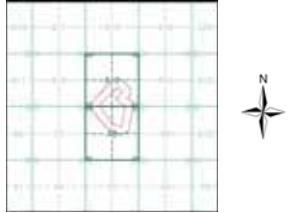
10k Raster Mapping
Published 2006
Source map scale - 1:10,000

The historical maps shown were produced from the Ordnance Survey's 1:10,000 colour raster mapping. These maps are derived from Landplan which replaced the old 1:10,000 maps originally published in 1970. The data is highly detailed showing buildings, fences and field boundaries as well as all roads, tracks and paths. Road names are also included together with the relevant road number and classification. Boundary information depiction includes county, unitary authority, district, civil parish and constituency.

Map Name(s) and Date(s)

TR355W 2006 1:10,000	TR355E 2006 1:10,000
TR34NW 2006 1:10,000	TR34NE 2006 1:10,000


Historical Map - Slice A



Order Details

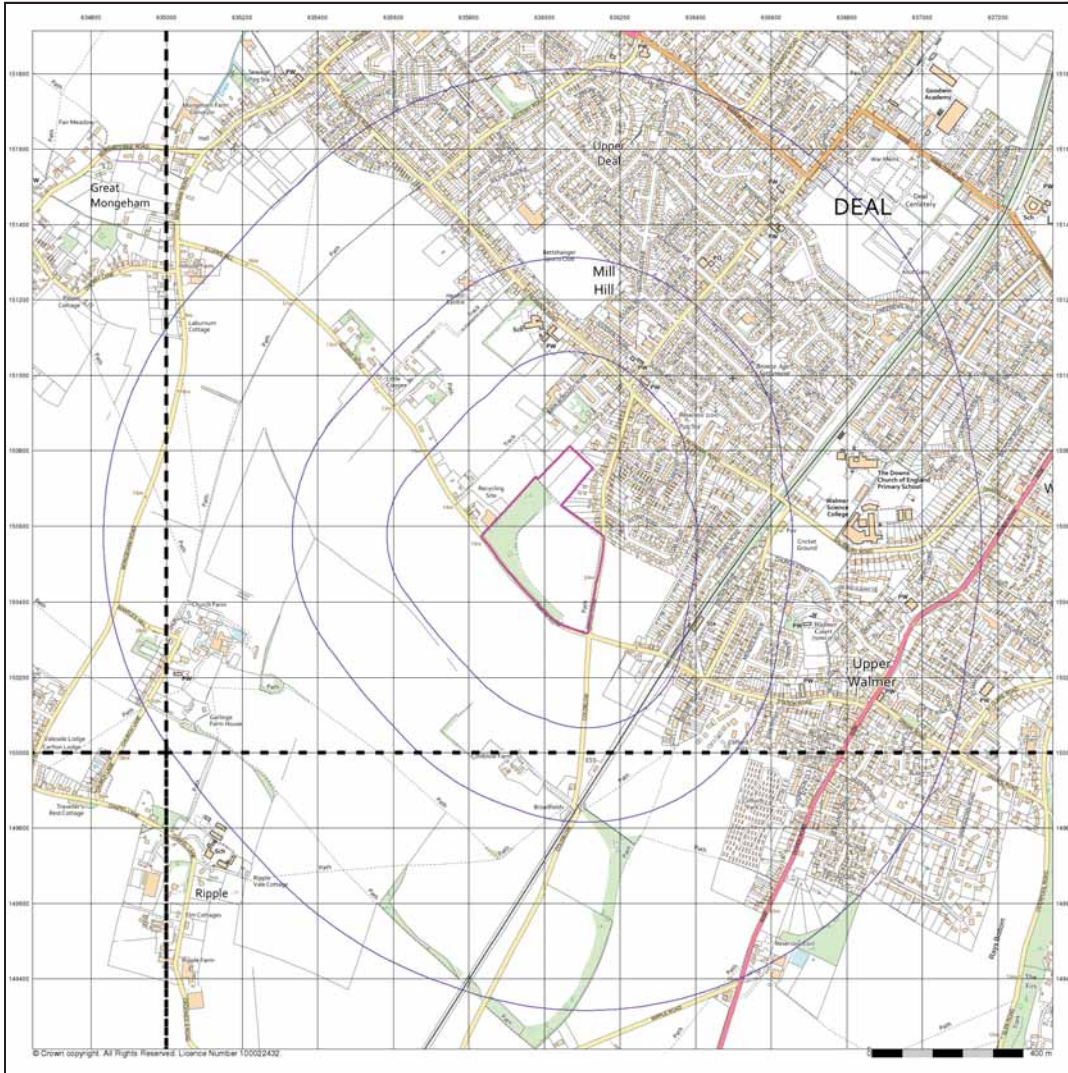
Order Number:	279891064_1_1
Customer Ref:	P02114644
National Grid Reference:	636030, 150560
Slice:	A
Site Area (Ha):	8.53
Search Buffer (m):	1000


Site Details
 April Cottage, Ellens Road, DEAL, CT14 9JJ



Tel: 0844 844 9952
 Fax: 0844 844 9951
 Web: www.envisiocheck.co.uk

A Landmark Information Group Service v50.0 04-Jun-2021 Page 15 of 16






VectorMap Local
Published 2021
Source map scale - 1:10,000

VectorMap Local (Raster) is Ordnance Survey's highest detailed 'background' mapping product. These maps are produced from OS's VectorMap Local, a simple vector dataset at a nominal scale of 1:10,000, covering the whole of Great Britain, that has been designed for creating graphical mapping. OS VectorMap Local is derived from large-scale information surveyed at 1:1250 scale (covering major towns and cities), 1:2500 scale (smaller towns, villages and developed rural areas), and 1:10 000 scale (mountain, moorland and river estuary areas).

Map Name(s) and Date(s)

TR35SW 2021 Variable	TR35SE 2021 Variable
TR34NW 2021 Variable	TR24NE 2021 Variable

Historical Map - Slice A




Order Details

Order Number: 279891064_1_1
 Customer Ref: P02114644
 National Grid Reference: 636030, 150560
 Slice: A
 Site Area (Ha): 8.53
 Search Buffer (m): 1000

Site Details

April Cottage, Ellens Road, DEAL, CT14 9JJ



Tel: 0844 844 9952
 Fax: 0844 844 9951
 Web: www.envisiocheck.co.uk

A Landmark Information Group Service v50.0 04-Jun-2021 Page 16 of 16

Historical Mapping Legends

Ordnance Survey County Series and Ordnance Survey Plan 1:2,500

Quarry, **Gravel Pit**, **Sand Pit**, **Clay Pit**, **Shingle**, **Refuse Heap**, **Sloping Masonry**, **Flat Rock**, **Marsh**, **Reeds**, **Osiers**, **Rough Pasture**, **Furze**, **Wood**, **Mixed Wood**, **Brushwood**, **Orchard**, **Fir**, **Ford**, **Stepping Stones**, **Ferry**, **Waterfall**, **Lock**, **Trig Station**, **Altitude at Trig. Station**, **Bench Mark**, **Surface Level**, **Arrow denotes flow of water**, **Antiquities (site of)**, **Cutting**, **Embankment**, **Railway crossing Road**, **Level Crossing**, **Road crossing Railway**, **Railway crossing River or Canal**, **Road over single stream**, **Road over River or Canal**, **County Boundary (Geographical)**, **County & Civil Parish Boundary**, **Administrative County & Civil Parish Boundary**, **County Borough Boundary (England)**, **County Borough Boundary (Scotland)**, **Co. Burgh Bdy.**, **B.P. B.S. Boundary Post or Stone**, **P.C.B. Police Call Box**, **B.R. Bridge Road**, **P. Pump**, **E.P. Electricity Pylon**, **S.P. Signal Post**, **F.B. Foot Bridge**, **S. Sluice**, **F.P. Foot Path**, **Spr. Spring**, **G.P. Guide Post or Board**, **T.C.B. Telephone Call Box**, **M.S. Mile Stone**, **T. Trough**, **M.P. M.S. Mooring Post or Ring**, **W. Well**

Ordnance Survey Plan, Additional SIMs and Supply of Unpublished Survey Information 1:2,500 and 1:1,250

Inactive Quarry, Chalk Pit or Clay Pit, **Active Quarry, Chalk Pit or Clay Pit**, **Rock**, **Boulders**, **Roofed Building**, **Glazed Roof Building**, **Sloping Masonry**, **Archway**, **Non-Coniferous Tree (surveyed)**, **Coniferous Tree (surveyed)**, **Non-Coniferous Trees (not surveyed)**, **Coniferous Trees (not surveyed)**, **Orchard Tree**, **Scrub**, **Bracken**, **Coppice, Osier**, **Reeds**, **Marsh, Saltings**, **Rough Grassland**, **Heath**, **Culvert**, **Direction of water flow**, **Bench Mark**, **Antiquity (site of)**, **Cave Entrance**, **Triangulation Station**, **Electricity Pylon**, **Electricity Transmission Line**, **County Boundary (Geographical)**, **County & Civil Parish Boundary**, **Civil Parish Boundary**, **Admin. County or County Bor. Boundary**, **London Borough Boundary**, **Symbol marking point where boundary mereing changes**, **BH Beer House**, **P. Pillar, Pole or Post**, **BP, BS Boundary Post or Stone**, **PO Post Office**, **Cn, C Capstan, Crane**, **PC Public Convenience**, **Chy Chimney**, **PH Public House**, **D Fm Drinking Fountain**, **Pp Pump**, **Ei P Electricity Pylon or Post**, **SB, S Br Signal Box or Bridge**, **FAP Fire Alarm Pillar**, **SP, SL Signal Post or Light**, **FB Foot Bridge**, **Spr Spring**, **GP Guide Post**, **Tk Tank or Track**, **H Hydrant or Hydraulic**, **TCB Telephone Call Box**, **LC Level Crossing**, **TCP Telephone Call Post**, **Mh Manhole**, **T Trough**, **MP Mile Post or Mooring Post**, **Wt Pt, Wt Water Point, Water Tap**, **MS Mile Stone**, **W Well**, **NTL Normal Tidal Limit**, **Wd Pp Wind Pump**

Large-Scale National Grid Data 1:2,500 and 1:1,250

Cliff, **Slopes**, **Rock**, **Rock (scattered)**, **Boulders**, **Boulders (scattered)**, **Positioned Boulder**, **Scree**, **Non-Coniferous Tree (surveyed)**, **Coniferous Tree (surveyed)**, **Non-Coniferous Trees (not surveyed)**, **Coniferous Trees (not surveyed)**, **Orchard Tree**, **Scrub**, **Bracken**, **Coppice, Osier**, **Reeds**, **Marsh, Saltings**, **Rough Grassland**, **Heath**, **Culvert**, **Direction of water flow**, **Triangulation Station**, **Antiquity (site of)**, **Electricity Transmission Line**, **Electricity Pylon**, **Bench Mark**, **Buildings with Building Seed**, **Roofed Building**, **Glazed Roof Building**, **Civil parish/community boundary**, **District boundary**, **County boundary**, **Boundary post/stone**, **Boundary mereing symbol (note: these always appear in opposed pairs or groups of three)**, **Bks Barracks**, **P. Pillar, Pole or Post**, **Bty Battery**, **PO Post Office**, **Cemy Cemetery**, **PC Public Convenience**, **Chy Chimney**, **Pp Pump**, **Cls Clster**, **Ppg Sta Pumping Station**, **Dismtd Rly Dismantled Railway**, **PW Place of Worship**, **Ei Gen Sta Electricity Generating Station**, **Sewage Pyp Sta Sewage Pumping Station**, **Ei P Electricity Pole, Pylon**, **SB, S Br Signal Box or Bridge**, **Ei Sub Sta Electricity Sub Station**, **SP, SL Signal Post or Light**, **FB Filter Bed**, **Spr Spring**, **Fm / D Fm Fountain / Drinking Ftn.**, **Tk Tank or Track**, **Gas Gov Gas Valve Compound**, **T Trough**, **GVC Gas Governor**, **Wd Pp Wood Pump**, **GP Guide Post**, **Wt Pt, Wt Water Point, Water Tap**, **Mh Manhole**, **Wks Works (building or area)**, **MP, MS Mile Post or Mile Stone**, **W Well**

Historical Mapping & Photography included:

Mapping Type	Scale	Date	Pn
Kent	1:2,500	1872	2
Kent	1:2,500	1888	3
Kent	1:2,500	1906	4
Kent	1:2,500	1938	5
Ordnance Survey Plan	1:2,500	1957 - 1958	6
Ordnance Survey Plan	1:1,250	1957	7
Additional SIMs	1:1,250	1957 - 1985	8
Additional SIMs	1:2,500	1958 - 1986	9
Ordnance Survey Plan	1:1,250	1969 - 1972	10
Additional SIMs	1:1,250	1985	11
Additional SIMs	1:2,500	1987	12
Additional SIMs	1:1,250	1989	13
Large-Scale National Grid Data	1:1,250	1993	14
Large-Scale National Grid Data	1:2,500	1993	15
Large-Scale National Grid Data	1:1,250	1996	16
Historical Aerial Photography	1:2,500	1999	17

Historical Map - Segment A8

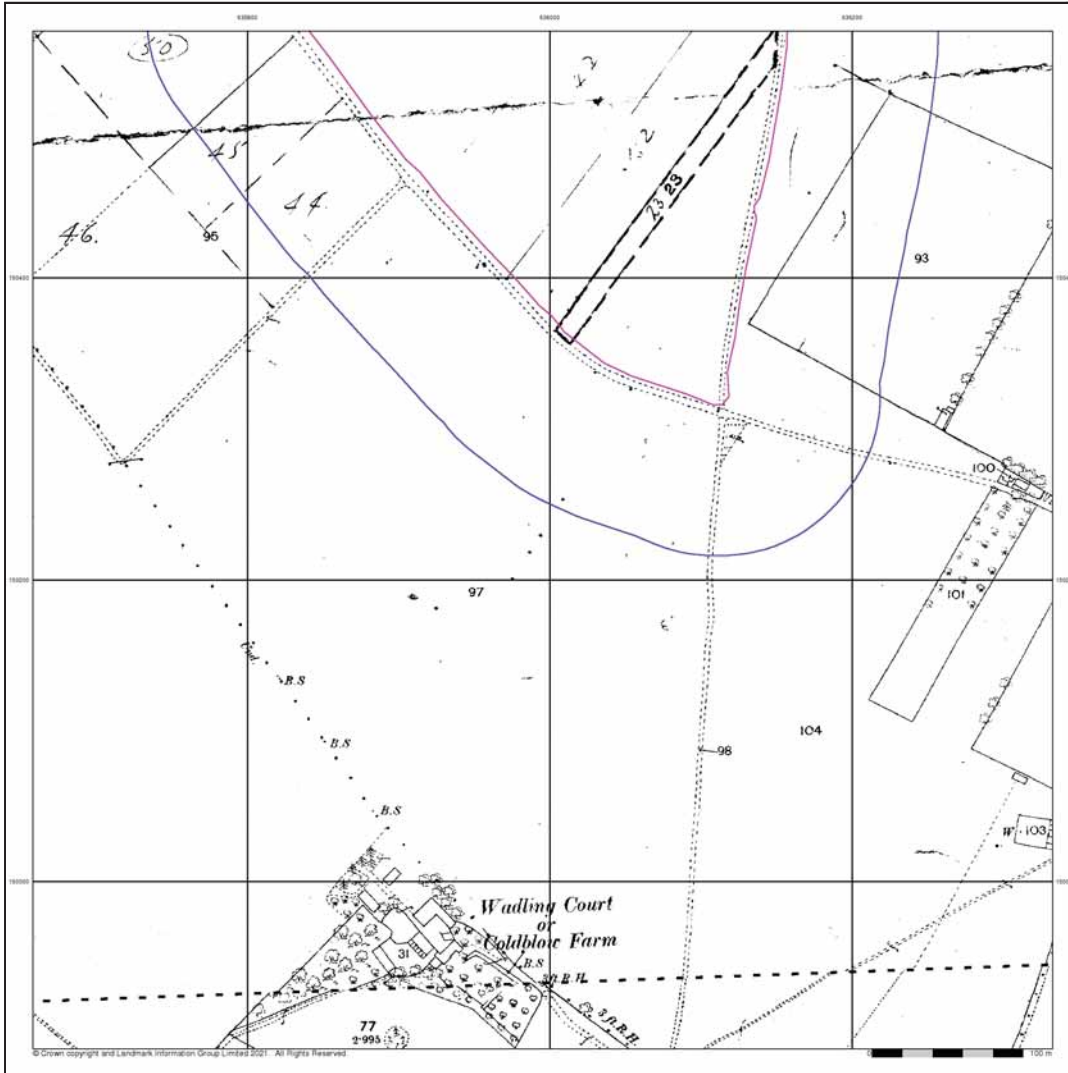
North arrow pointing up.


Order Details
 Order Number: 279891064_1_1
 Customer Ref: P02114644
 National Grid Reference: 636030, 150560
 Slice: A
 Site Area (Ha): 8.53
 Search Buffer (m): 100

Site Details
 April Cottage, Ellens Road, DEAL, CT14 9JJ

Landmark
 Tel: 0844 844 9952
 Fax: 0844 844 9951
 Web: www.entrancecheck.co.uk

A Landmark Information Group Service v50.0 04-Jun-2021 Page 1 of 17





Kent
Published 1872
Source map scale - 1:2,500

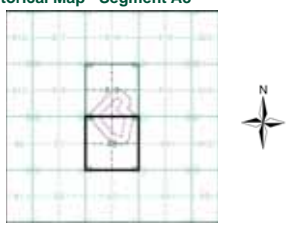
The historical maps shown were reproduced from maps predominantly held at the scale adopted for England, Wales and Scotland in the 1840's. In 1854 the 1:2,500 scale was adopted for mapping urban areas and by 1896 it covered the whole of what were considered to be the cultivated parts of Great Britain. The published date given below is often some years later than the surveyed date. Before 1938, all OS maps were based on the Cassini Projection, with independent surveys of a single county or group of counties, giving rise to significant inaccuracies in outlying areas.

Map Name(s) and Date(s)

058, 08
1872
1:2,500

058, 12
1872
1:2,500


Historical Map - Segment A8



Order Details

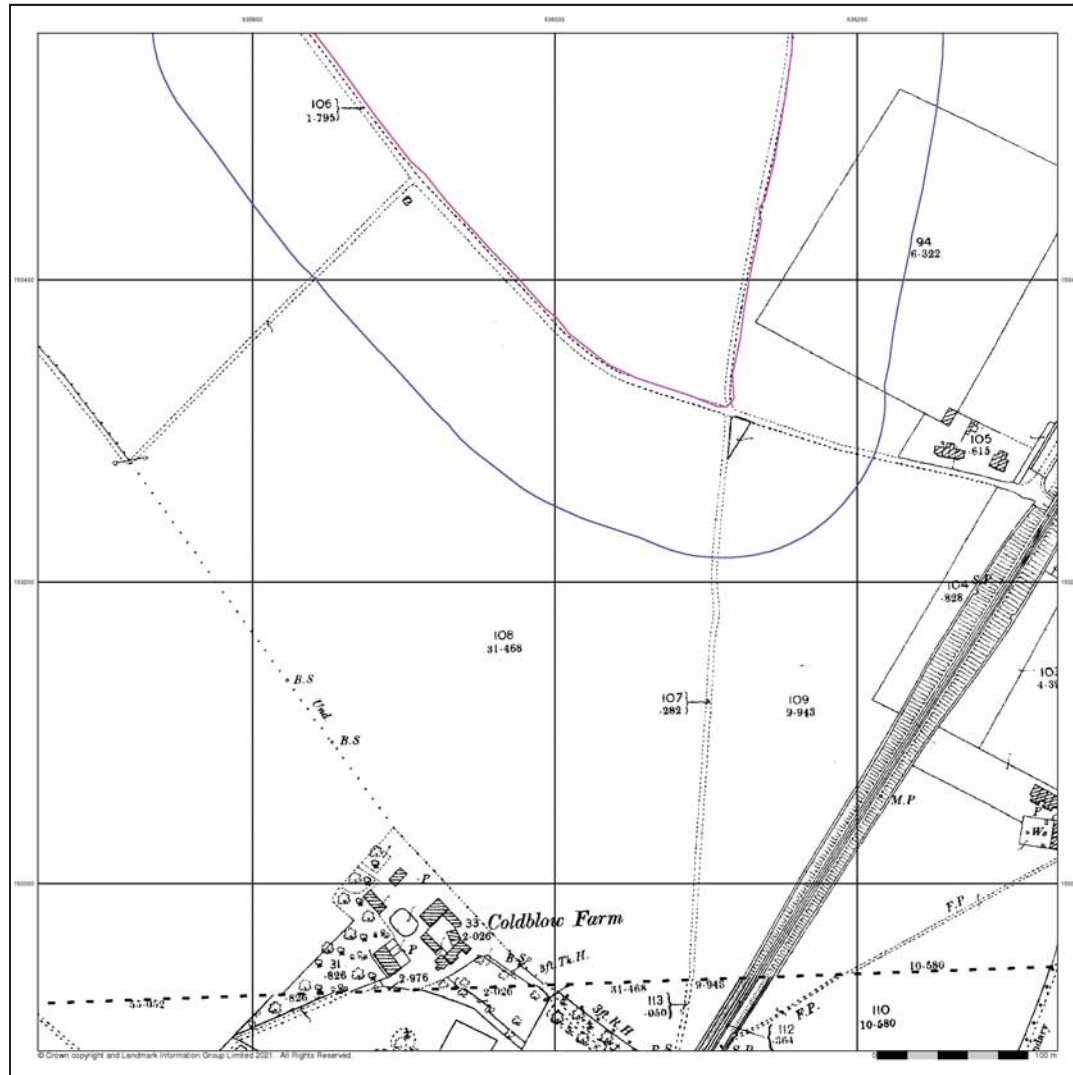
Order Number:	279891064_1_1
Customer Ref:	P02114644
National Grid Reference:	636030, 150560
Slice:	A
Site Area (Ha):	8.53
Search Buffer (m):	100


Site Details
 April Cottage, Ellens Road, DEAL, CT14 9JJ



Tel: 0844 844 9952
 Fax: 0844 844 9951
 Web: www.entrack.co.uk

A Landmark Information Group Service v50.0 04-Jun-2021 Page 2 of 17





Kent
Published 1898
Source map scale - 1:2,500

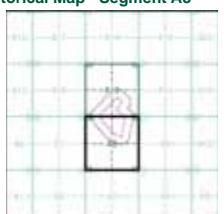

The historical maps shown were reproduced from maps predominantly held at the scale adopted for England, Wales and Scotland in the 1840's. In 1854 the 1:2,500 scale was adopted for mapping urban areas and by 1896 it covered the whole of what were considered to be the cultivated parts of Great Britain. The published date given below is often some years later than the surveyed date. Before 1938, all OS maps were based on the Cassini Projection, with independent surveys of a single county or group of counties, giving rise to significant inaccuracies in outlying areas.

Map Name(s) and Date(s)

058, 08
1898
1:2,500

058, 12
1908
1:2,500

Historical Map - Segment A8





Order Details

Order Number:	279891064_1_1
Customer Ref:	P02114644
National Grid Reference:	636030, 150560
Slice:	A
Site Area (Ha):	8.53
Search Buffer (m):	100

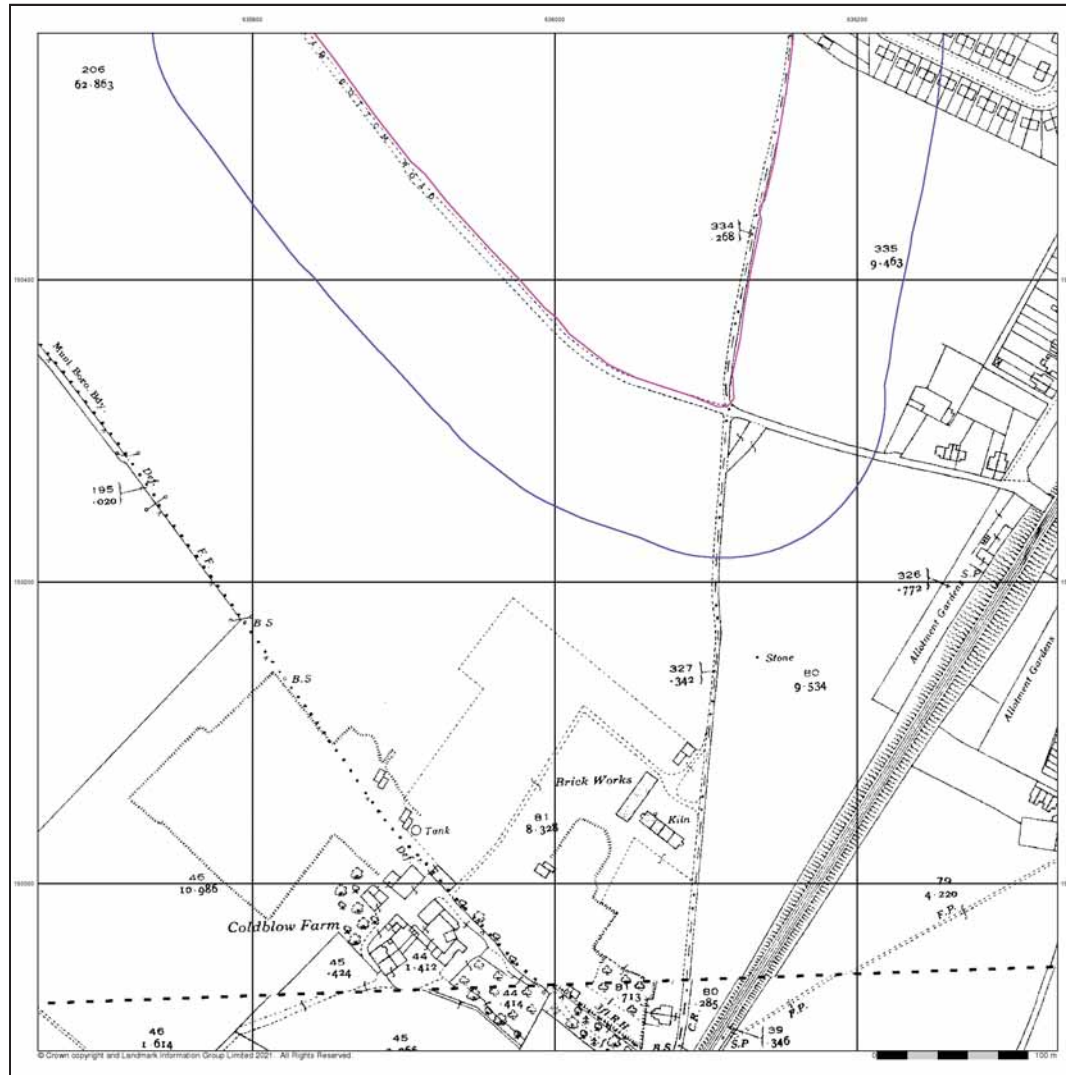
Site Details


April Cottage, Ellens Road, DEAL, CT14 9JJ



Tel: 0844 844 9952
 Fax: 0844 844 9951
 Web: www.entrack.co.uk

A Landmark Information Group Service v50.0 04-Jun-2021 Page 3 of 17





Kent
Published 1938
Source map scale - 1:2,500

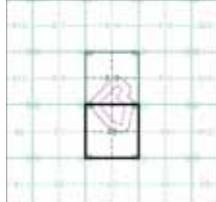

The historical maps shown were reproduced from maps predominantly held at the scale adopted for England, Wales and Scotland in the 1840's. In 1854 the 1:2,500 scale was adopted for mapping urban areas and by 1896 it covered the whole of what were considered to be the cultivated parts of Great Britain. The published date given below is often some years later than the surveyed date. Before 1938, all OS maps were based on the Cassini Projection, with independent surveys of a single county or group of counties, giving rise to significant inaccuracies in outlying areas.

Map Name(s) and Date(s)

058, 08
1938
1:2,500

058, 12
1938
1:2,500

Historical Map - Segment A8





Order Details

Order Number:	279891064_1_1
Customer Ref:	P02114644
National Grid Reference:	636030, 150560
Slice:	A
Site Area (Ha):	8.53
Search Buffer (m):	100

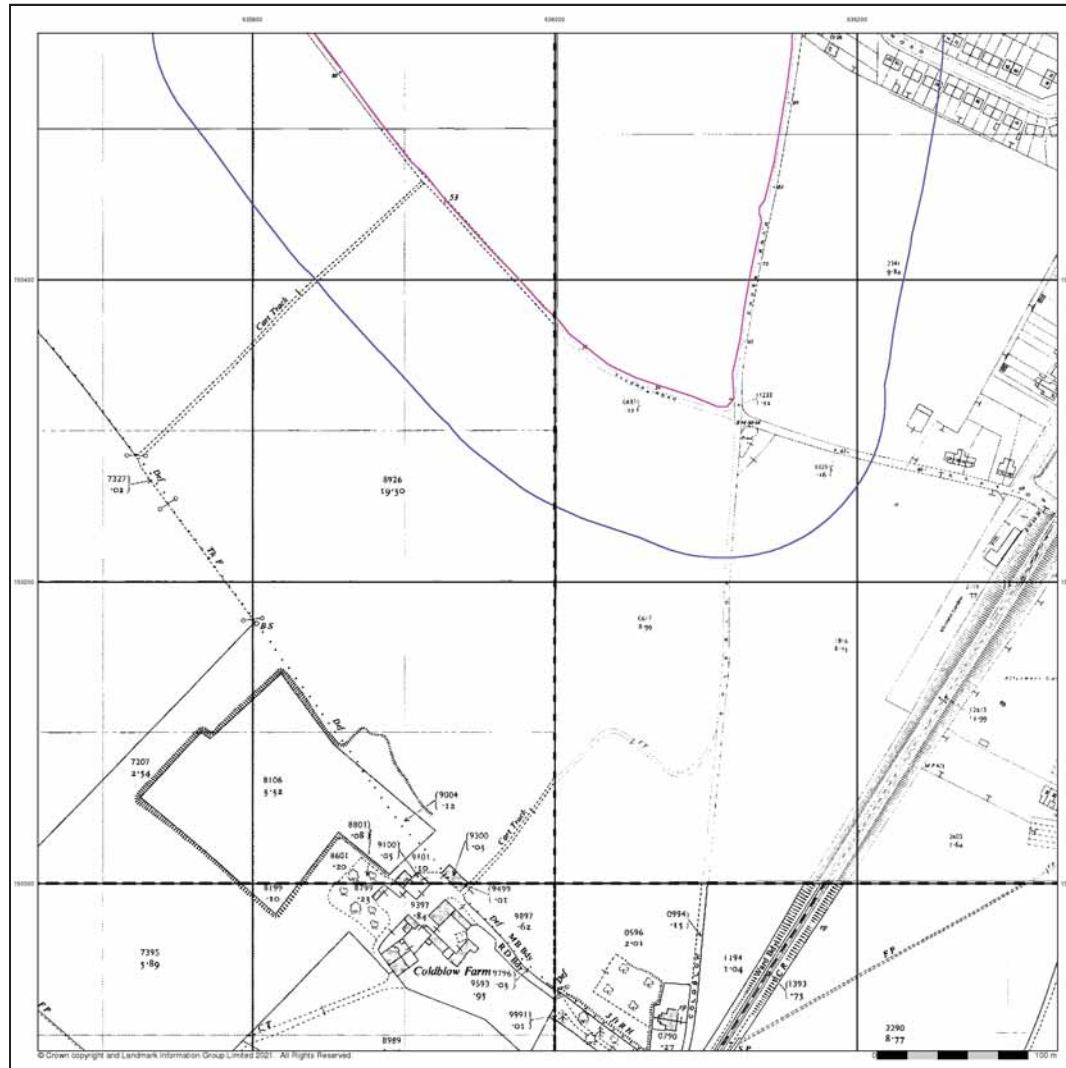
Site Details

April Cottage, Ellens Road, DEAL, CT14 9JJ



Tel: 0844 844 9952
 Fax: 0844 844 9951
 Web: www.envirocheck.co.uk


A Landmark Information Group Service v50.0 04-Jun-2021 Page 5 of 17



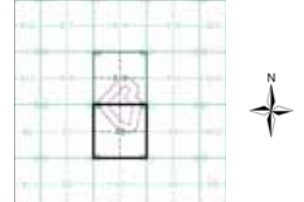
Ordnance Survey Plan
Published 1957 - 1958
Source map scale - 1:2,500

The historical maps shown were reproduced from maps predominantly held at the scale adopted for England, Wales and Scotland in the 1840's. In 1854 the 1:2,500 scale was adopted for mapping urban areas and by 1896 it covered the whole of what were considered to be the cultivated parts of Great Britain. The published date given below is often some years later than the surveyed date. Before 1938, all OS maps were based on the Cassini Projection, with independent surveys of a single county or group of counties, giving rise to significant inaccuracies in outlying areas.

Map Name(s) and Date(s)



Historical Map - Segment A8

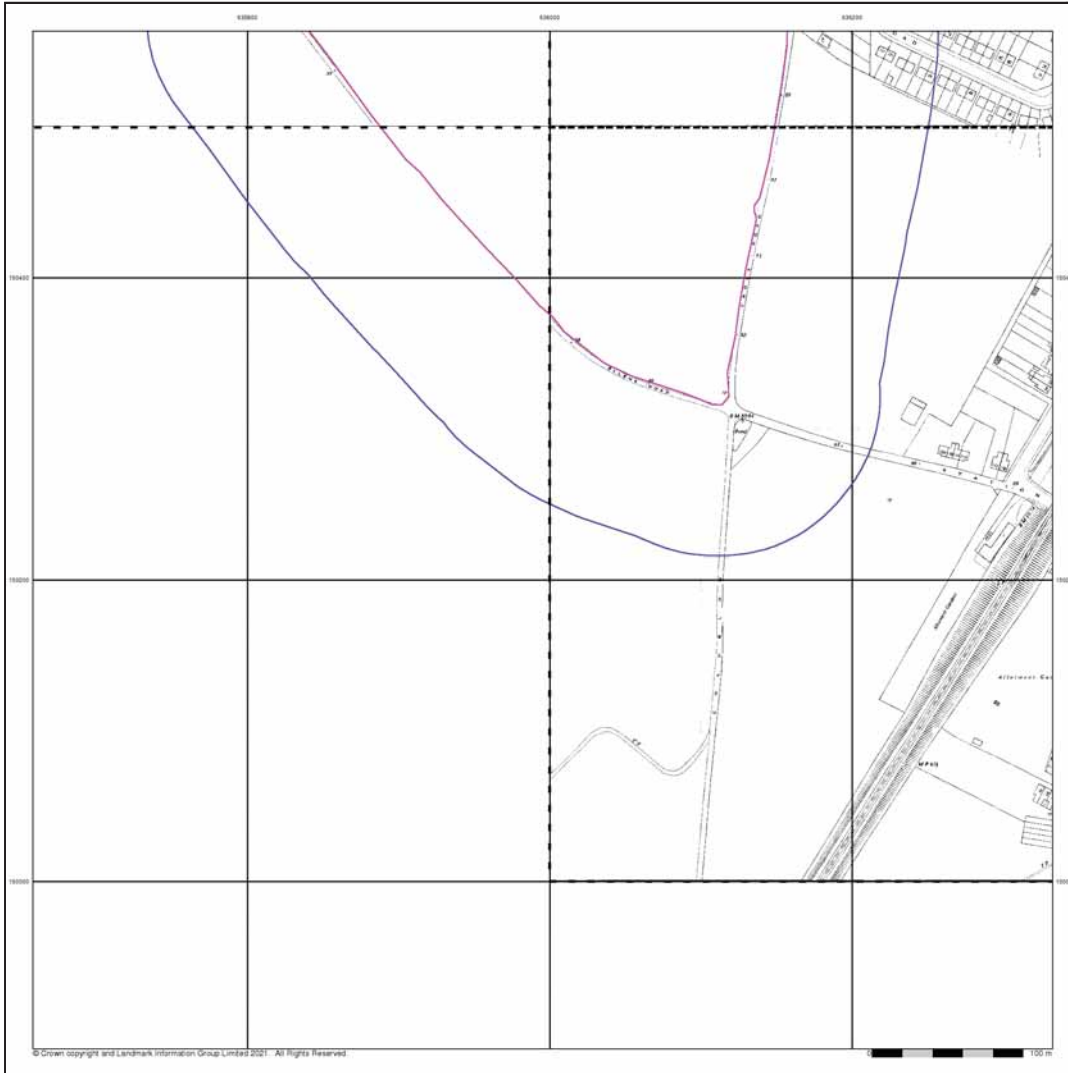



Order Details
 Order Number: 279891064_1_1
 Customer Ref: P02114644
 National Grid Reference: 636030, 150560
 Slice: A
 Site Area (Ha): 8.53
 Search Buffer (m): 100

Site Details
 April Cottage, Ellens Road, DEAL, CT14 9JJ

Landmark an information group service
 Tel: 0844 844 9952
 Fax: 0844 844 9951
 Web: www.envirocheck.co.uk

A Landmark Information Group Service v50.0 04-Jun-2021 Page 6 of 17

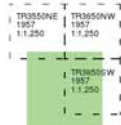





Ordnance Survey Plan
Published 1957
Source map scale - 1:1,250

The historical maps shown were reproduced from maps predominantly held at the scale adopted for England, Wales and Scotland in the 1840's. In 1854 the 1:2,500 scale was adopted for mapping urban areas and by 1896 it covered the whole of what were considered to be the cultivated parts of Great Britain. The published date given below is often some years later than the surveyed date. Before 1938, all OS maps were based on the Cassini Projection, with independent surveys of a single county or group of counties, giving rise to significant inaccuracies in outlying areas.

Map Name(s) and Date(s)




Historical Map - Segment A8



Order Details

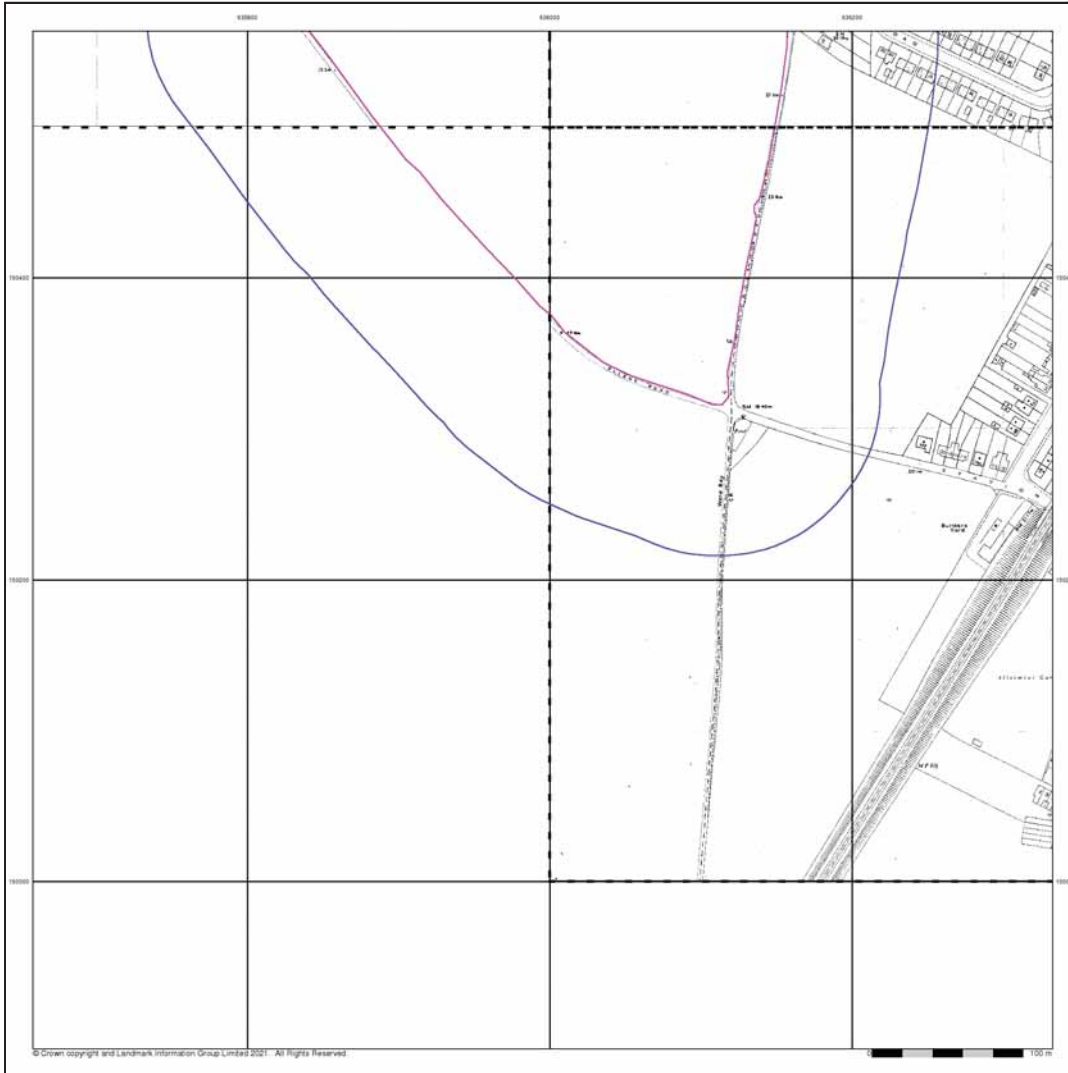
Order Number:	279891064_1_1
Customer Ref:	P02114644
National Grid Reference:	636030, 150560
Slice:	A
Site Area (Ha):	8.53
Search Buffer (m):	100


Site Details
 April Cottage, Ellens Road, DEAL, CT14 9JJ



Tel: 0844 844 9952
 Fax: 0844 844 9951
 Web: www.envirocheck.co.uk

A Landmark Information Group Service v50.0 04-Jun-2021 Page 7 of 17

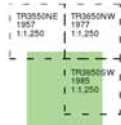




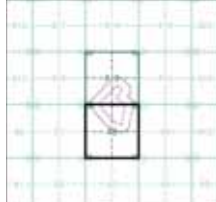
Additional SIMs
Published 1957 - 1985
Source map scale - 1:1,250


The SIM cards (Ordnance Survey's 'Survey of Information on Microfilm') are further, minor editions of mapping which were produced and published in between the main editions as an area was updated. They date from 1947 to 1994, and contain detailed information on buildings, roads and land-use. These maps were produced at both 1:2,500 and 1:1,250 scales.

Map Name(s) and Date(s)



Historical Map - Segment A8






Order Details

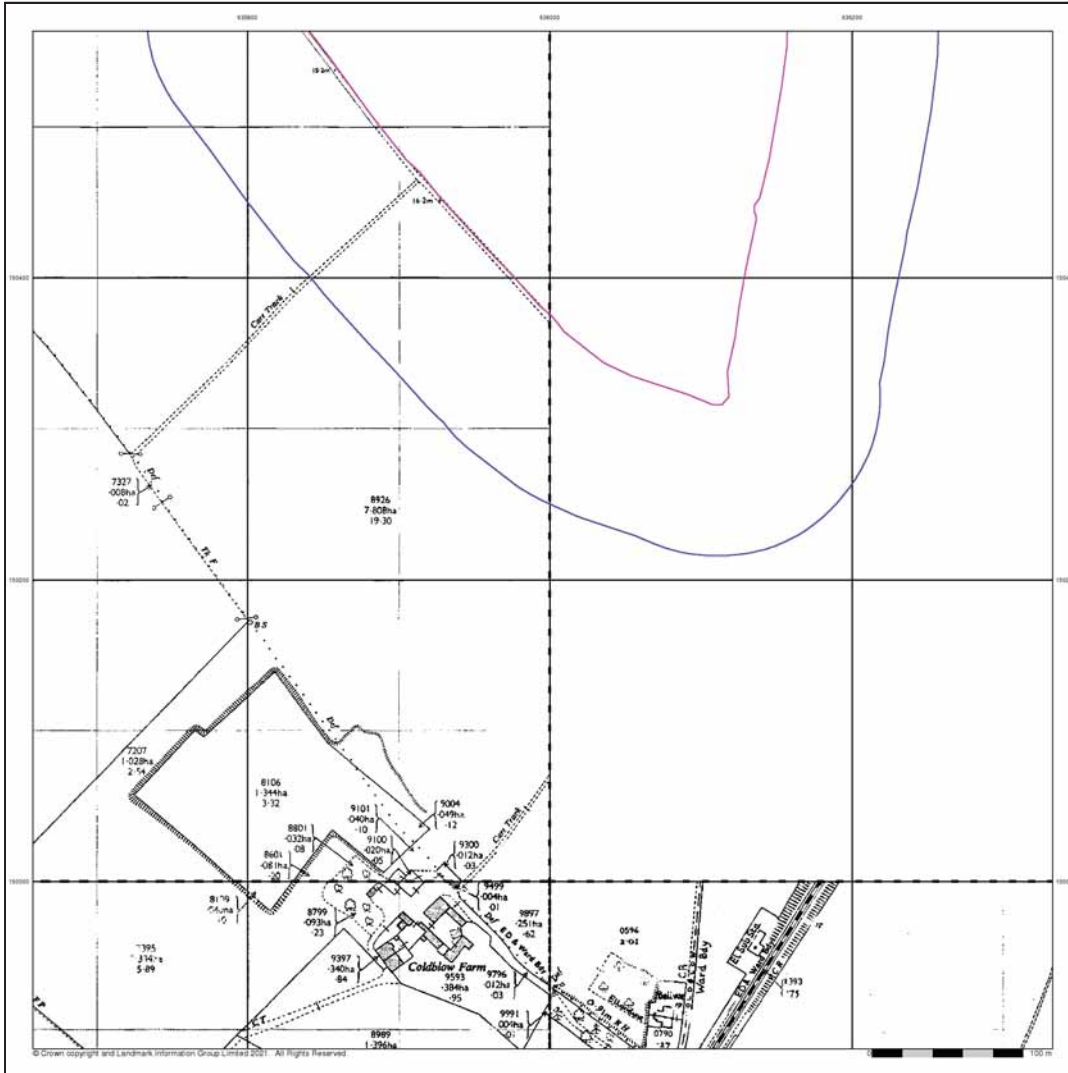

Order Number:	279891064_1_1
Customer Ref:	P02114644
National Grid Reference:	636030, 150560
Slice:	A
Site Area (Ha):	8.53
Search Buffer (m):	100

Site Details
 April Cottage, Ellens Road, DEAL, CT14 9JJ



Tel: 0844 844 9952
 Fax: 0844 844 9951
 Web: www.entrivocheck.co.uk

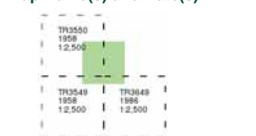
A Landmark Information Group Service v50.0 04-Jun-2021 Page 8 of 17

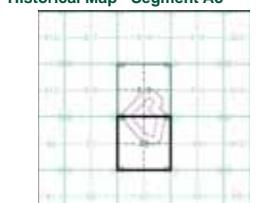
Additional SIMs
Published 1958 - 1986
Source map scale - 1:2,500

The SIM cards (Ordnance Survey's 'Survey of Information on Microfilm') are further, minor editions of mapping which were produced and published in between the main editions as an area was updated. They date from 1947 to 1994, and contain detailed information on buildings, roads and land-use. These maps were produced at both 1:2,500 and 1:1,250 scales.

Map Name(s) and Date(s)



Historical Map - Segment A8



Order Details

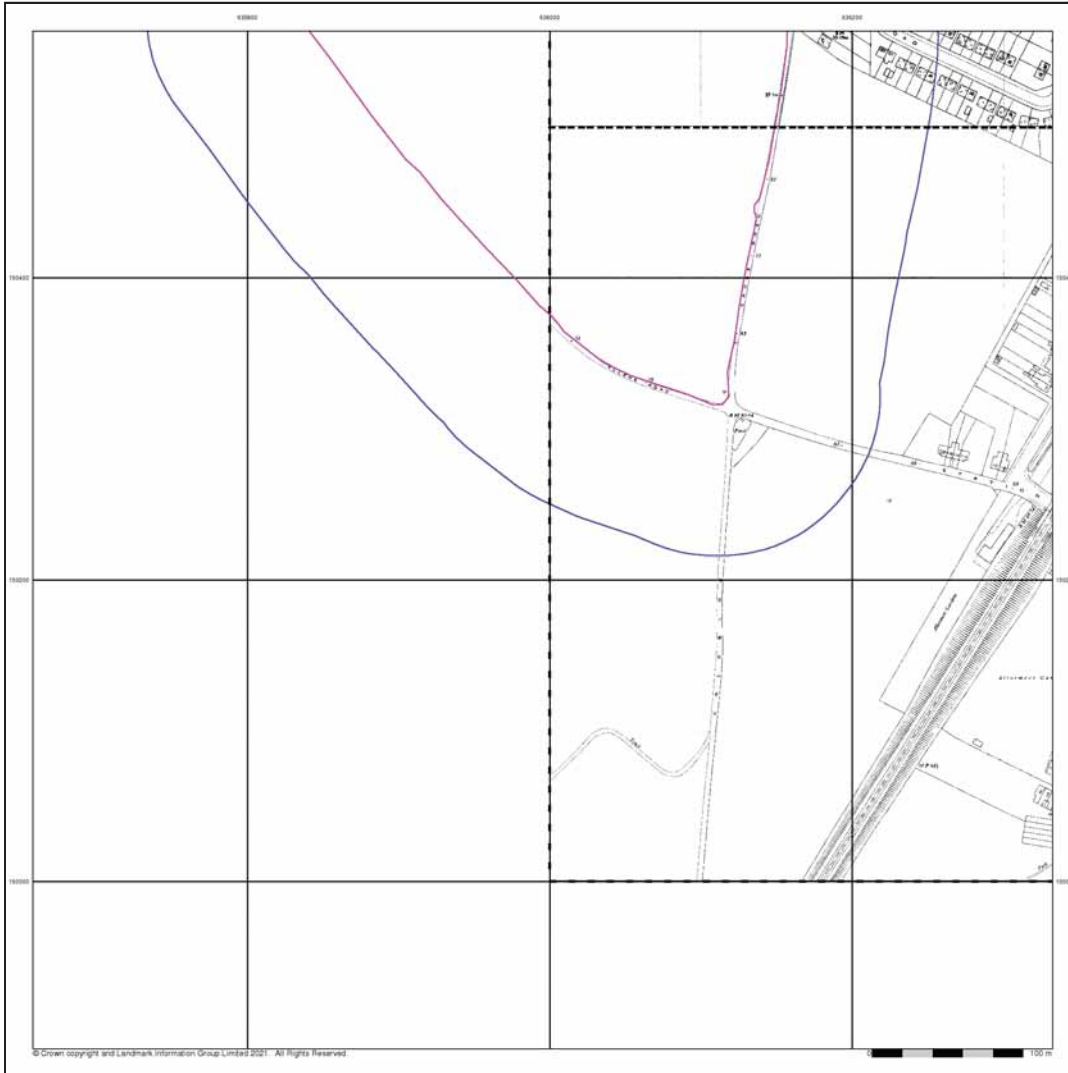
Order Number:	279891064_1_1
Customer Ref:	P02114644
National Grid Reference:	636030, 150560
Slice:	A
Site Area (Ha):	8.53
Search Buffer (m):	100


Site Details
 April Cottage, Ellens Road, DEAL, CT14 9JJ

Landmark an Ordnance Survey brand

Tel: 0844 844 9952
 Fax: 0844 844 9951
 Web: www.envirocheck.co.uk

A Landmark Information Group Service v50.0 04-Jun-2021 Page 9 of 17

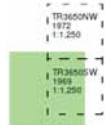




Ordnance Survey Plan
Published 1969 - 1972
Source map scale - 1:1,250

The historical maps shown were reproduced from maps predominantly held at the scale adopted for England, Wales and Scotland in the 1840's. In 1854 the 1:2,500 scale was adopted for mapping urban areas and by 1896 it covered the whole of what were considered to be the cultivated parts of Great Britain. The published date given below is often some years later than the surveyed date. Before 1938, all OS maps were based on the Cassini Projection, with independent surveys of a single county or group of counties, giving rise to significant inaccuracies in outlying areas.

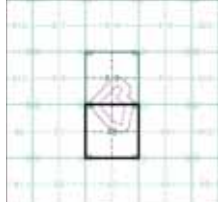

Map Name(s) and Date(s)



TR3600NW
1972
1:1,250

TR3600W
1969
1:1,250

Historical Map - Segment A8





Order Details

Order Number:	279891064_1_1
Customer Ref:	P02114644
National Grid Reference:	636030, 150560
Slice:	A
Site Area (Ha):	8.53
Search Buffer (m):	100

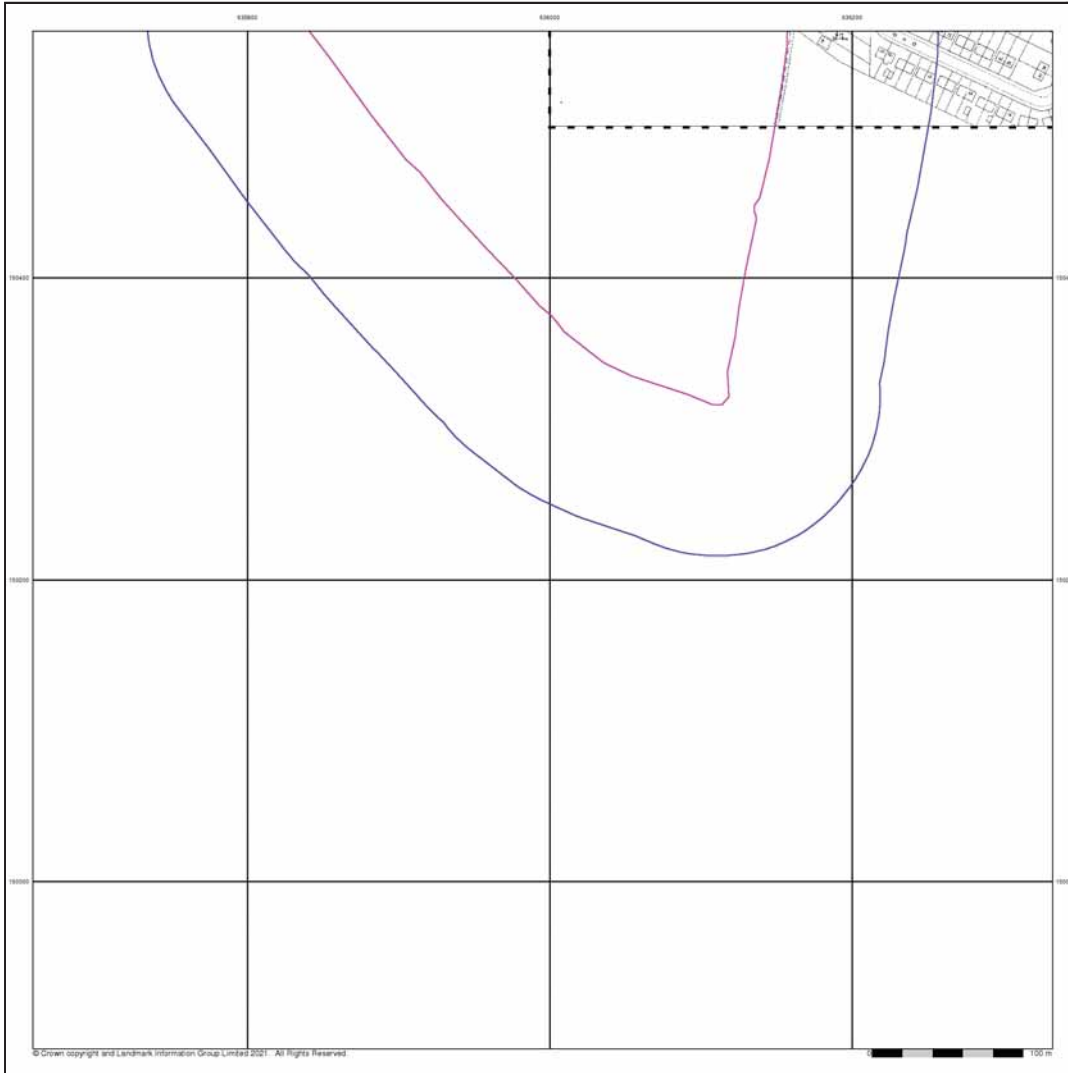
Site Details


April Cottage, Ellens Road, DEAL, CT14 9JJ



Tel: 0844 844 9952
 Fax: 0844 844 9951
 Web: www.envirocheck.co.uk

A Landmark Information Group Service v50.0 04-Jun-2021 Page 10 of 17

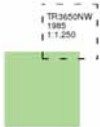




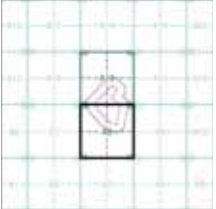
Additional SIMs
Published 1985
Source map scale - 1:1,250

The SIM cards (Ordnance Survey's 'Survey of Information on Microfilm') are further, minor editions of mapping which were produced and published in between the main editions as an area was updated. They date from 1947 to 1994, and contain detailed information on buildings, roads and land-use. These maps were produced at both 1:2,500 and 1:1,250 scales.

Map Name(s) and Date(s)




Historical Map - Segment A8



Order Details

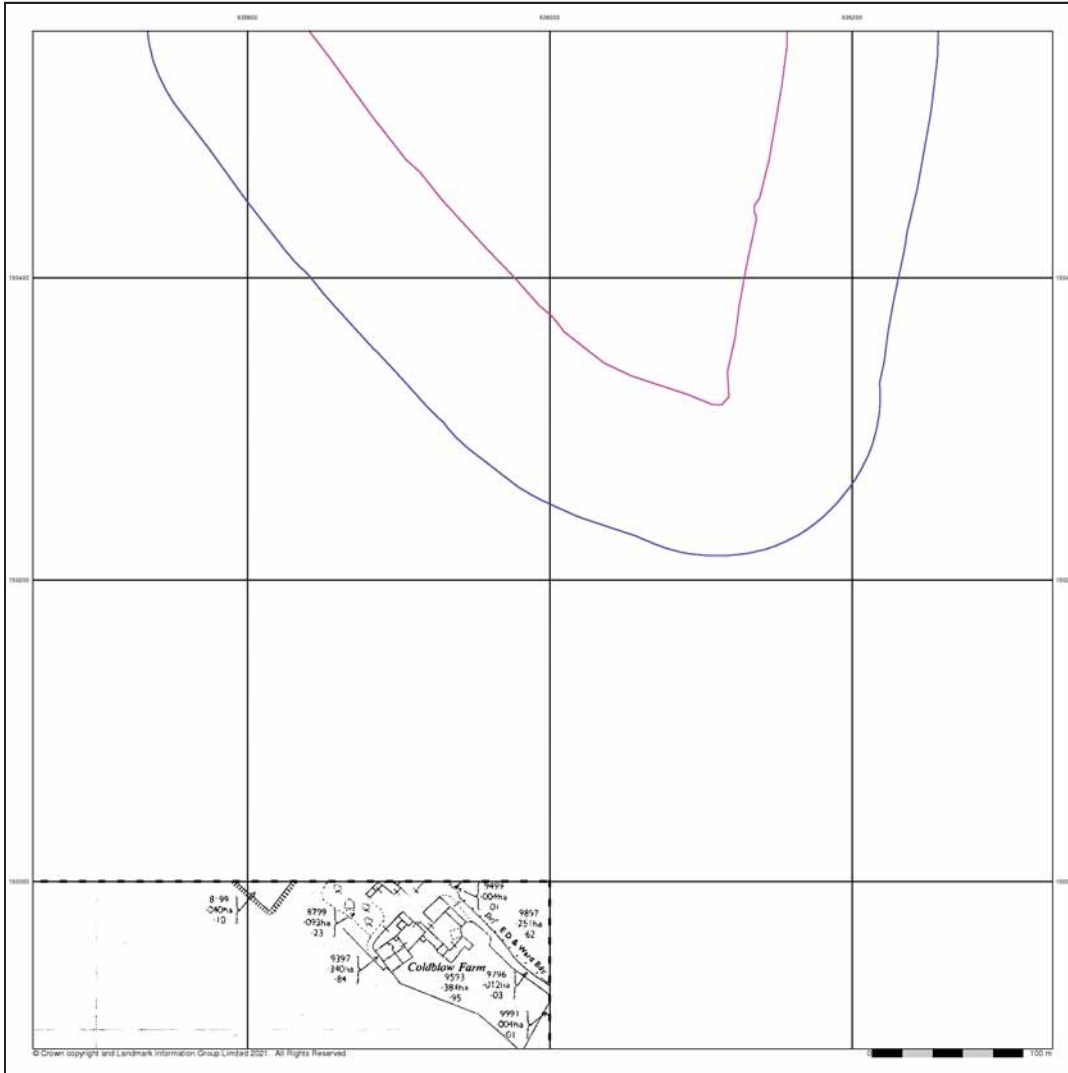
Order Number:	279891064_1_1
Customer Ref:	P02114644
National Grid Reference:	636030, 150560
Slice:	A
Site Area (Ha):	8.53
Search Buffer (m):	100


Site Details
 April Cottage, Ellens Road, DEAL, CT14 9JJ



Tel: 0844 844 9952
 Fax: 0844 844 9951
 Web: www.entrivocheck.co.uk

A Landmark Information Group Service v50.0 04-Jun-2021 Page 11 of 17

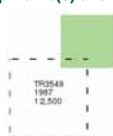




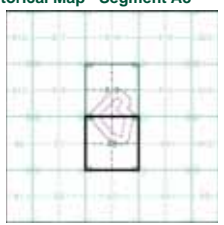
Additional SIMs
Published 1987
Source map scale - 1:2,500

The SIM cards (Ordnance Survey's 'Survey of Information on Microfilm') are further, minor editions of mapping which were produced and published in between the main editions as an area was updated. They date from 1947 to 1994, and contain detailed information on buildings, roads and land-use. These maps were produced at both 1:2,500 and 1:1,250 scales.

Map Name(s) and Date(s)




Historical Map - Segment A8



Order Details

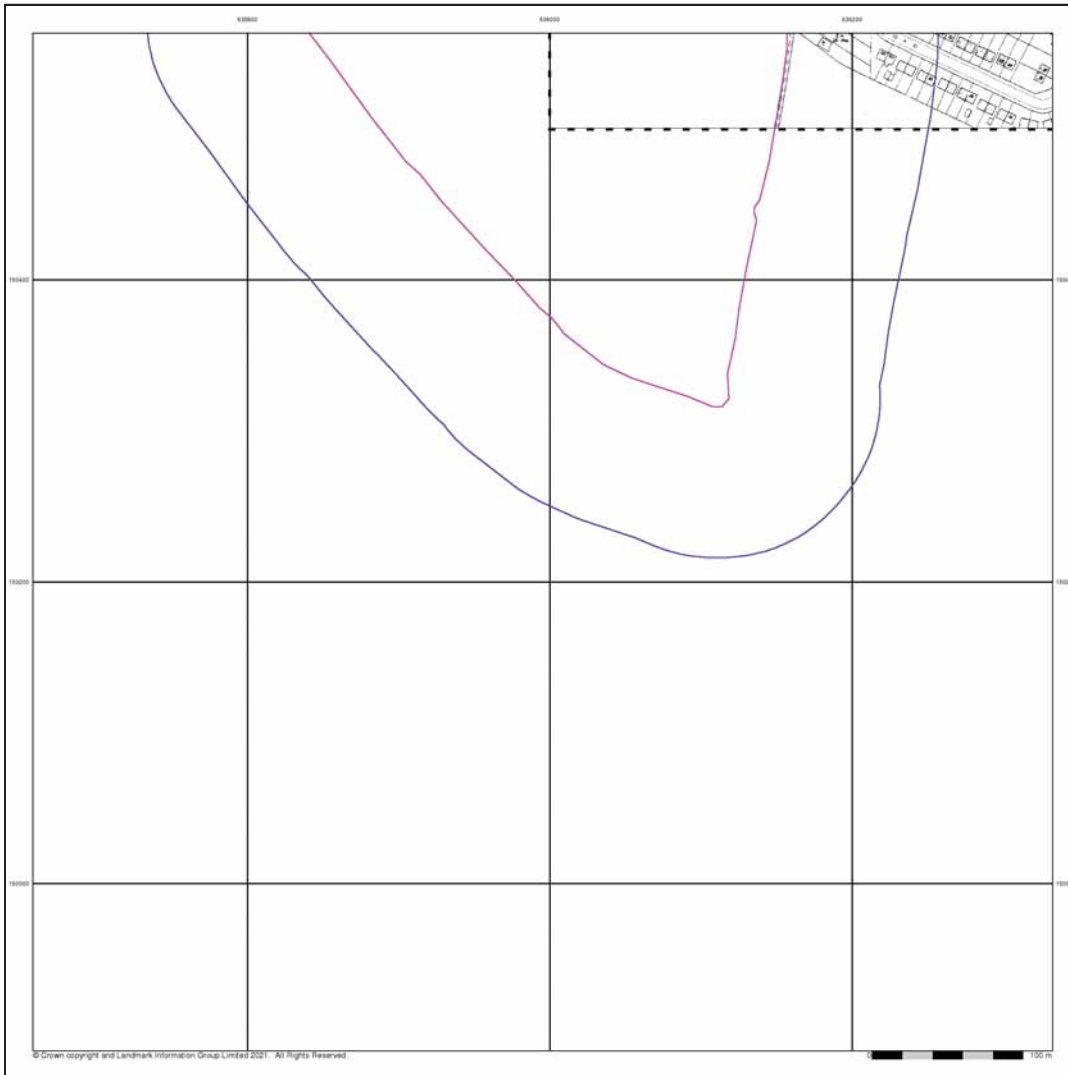
Order Number:	279891064_1_1
Customer Ref:	P02114644
National Grid Reference:	636030, 150560
Slice:	A
Site Area (Ha):	8.53
Search Buffer (m):	100


Site Details
 April Cottage, Ellens Road, DEAL, CT14 9JJ



Tel: 0844 844 9952
 Fax: 0844 844 9951
 Web: www.emvirocheck.co.uk

A Landmark Information Group Service v50.0 04-Jun-2021 Page 12 of 17





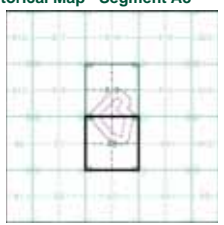
Additional SIMs
Published 1989
Source map scale - 1:1,250

The SIM cards (Ordnance Survey's 'Survey of Information on Microfilm') are further, minor editions of mapping which were produced and published in between the main editions as an area was updated. They date from 1947 to 1994, and contain detailed information on buildings, roads and land-use. These maps were produced at both 1:2,500 and 1:1,250 scales.

Map Name(s) and Date(s)

TR36030NW
1989
1:1,250


Historical Map - Segment A8



Order Details

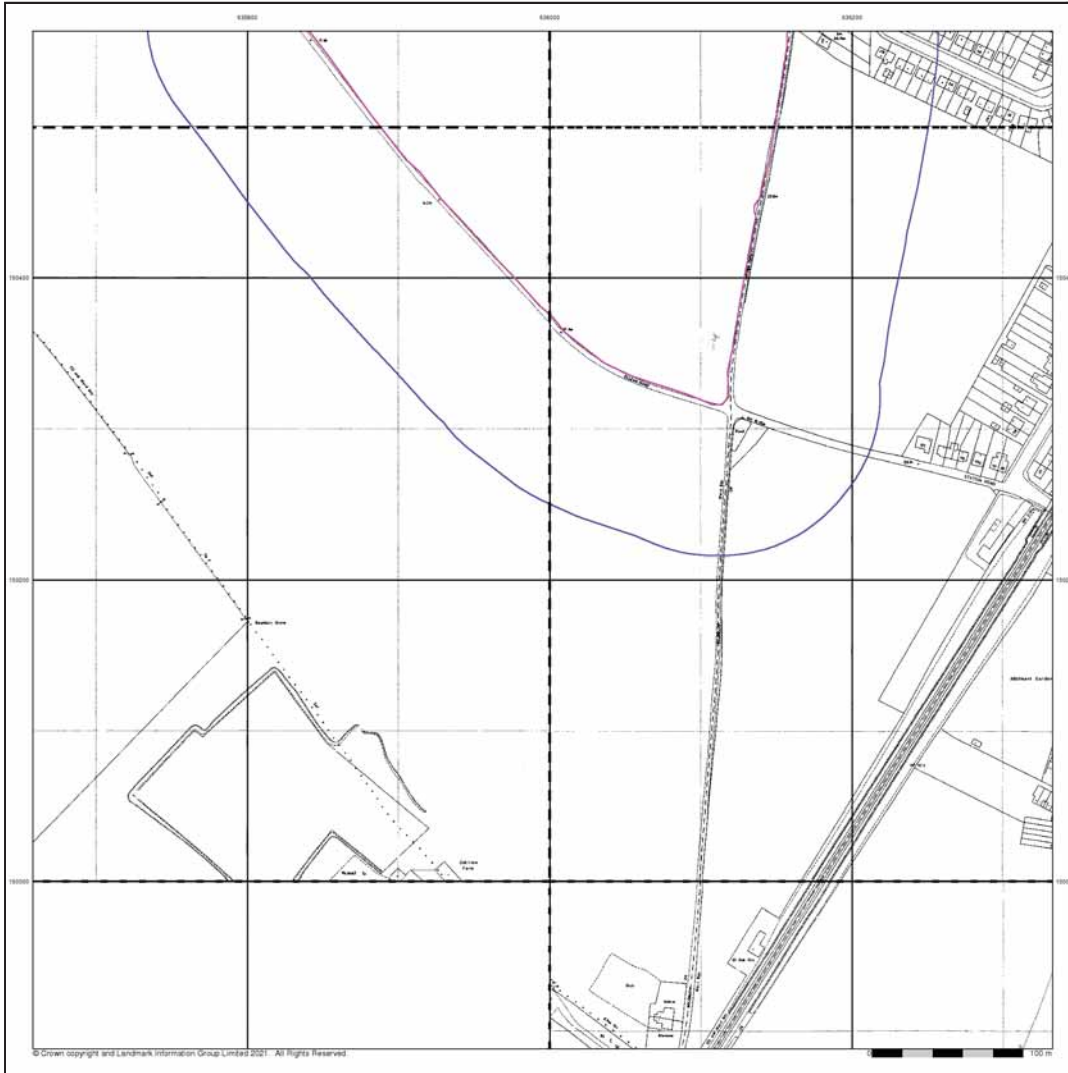
Order Number:	279891064_1_1
Customer Ref:	P02114644
National Grid Reference:	636030, 150560
Slice:	A
Site Area (Ha):	8.53
Search Buffer (m):	100


Site Details
 April Cottage, Ellens Road, DEAL, CT14 9JJ



Tel: 0844 844 9952
 Fax: 0844 844 9951
 Web: www.ewinrocheck.co.uk

A Landmark Information Group Service v50.0 04-Jun-2021 Page 13 of 17





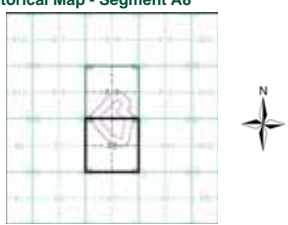
Large-Scale National Grid Data
Published 1993
Source map scale - 1:1,250

'Large Scale National Grid Data' superseded SIM cards (Ordnance Survey's 'Survey of Information on Microfilm') in 1992, and continued to be produced until 1999. These maps were the fore-runners of digital mapping and so provide detailed information on houses and roads, but tend to show less topographic features such as vegetation. These maps were produced at both 1:2,500 and 1:1,250 scales.

Map Name(s) and Date(s)

FR35001FR3500V	1993	1993
1:1,250	1:1,250	
FR35001FR3500V	1993	1993
1:1,250	1:1,250	
FR35001FR3500V	1993	1993
1:1,250	1:1,250	


Historical Map - Segment A8



Order Details

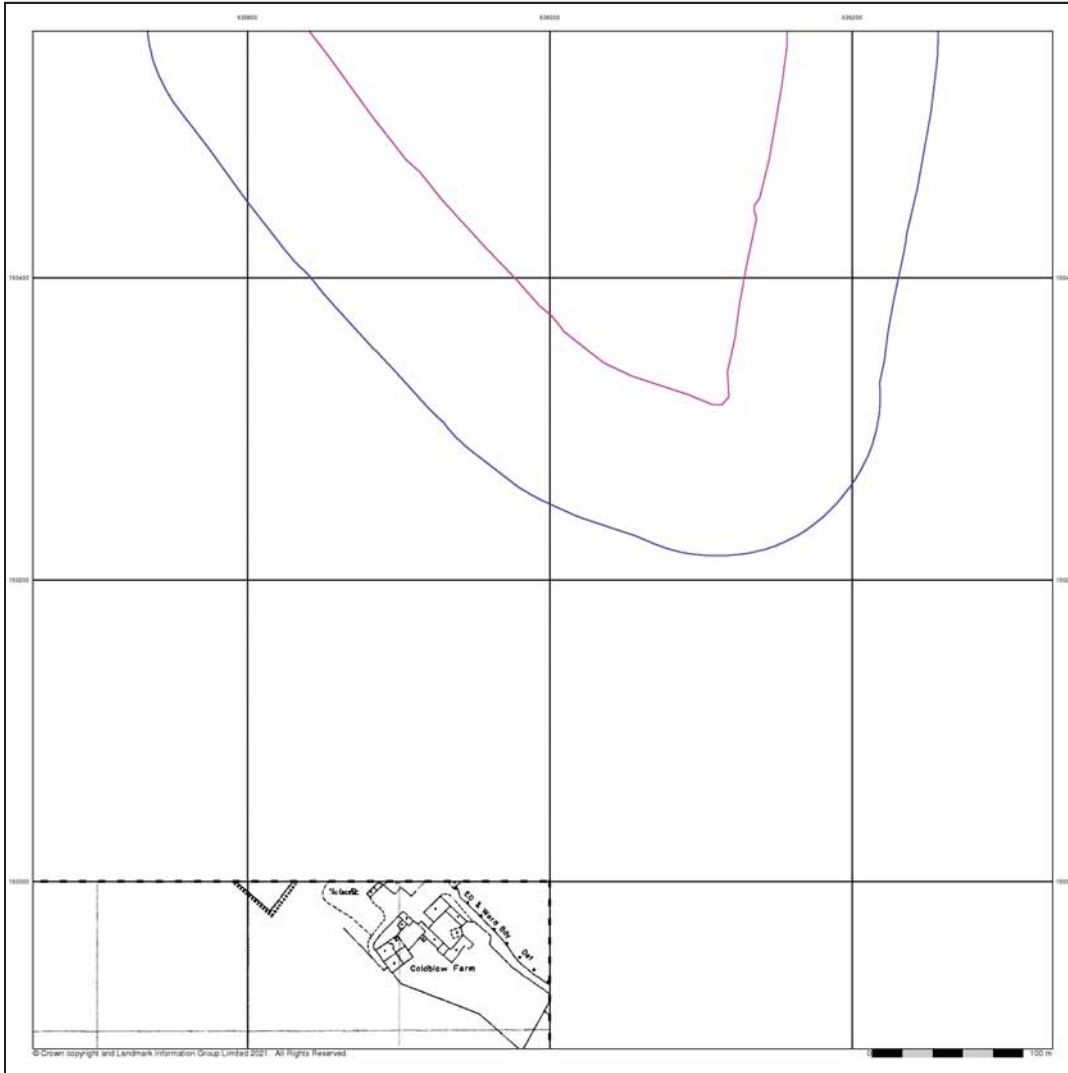
Order Number:	279891064_1_1
Customer Ref:	P02114644
National Grid Reference:	636030, 150560
Slice:	A
Site Area (Ha):	8.53
Search Buffer (m):	100


Site Details
 April Cottage, Ellens Road, DEAL, CT14 9JJ



Tel: 0844 844 9952
 Fax: 0844 844 9951
 Web: www.envirocheck.co.uk

A Landmark Information Group Service v50.0 04-Jun-2021 Page 14 of 17






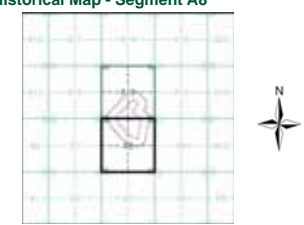
Large-Scale National Grid Data
Published 1993
Source map scale - 1:2,500

'Large Scale National Grid Data' superseded SIM cards (Ordnance Survey's 'Survey of Information on Microfilm') in 1992, and continued to be produced until 1999. These maps were the fore-runners of digital mapping and so provide detailed information on houses and roads, but tend to show less topographic features such as vegetation. These maps were produced at both 1:2,500 and 1:1,250 scales.

Map Name(s) and Date(s)




Historical Map - Segment A8



Order Details

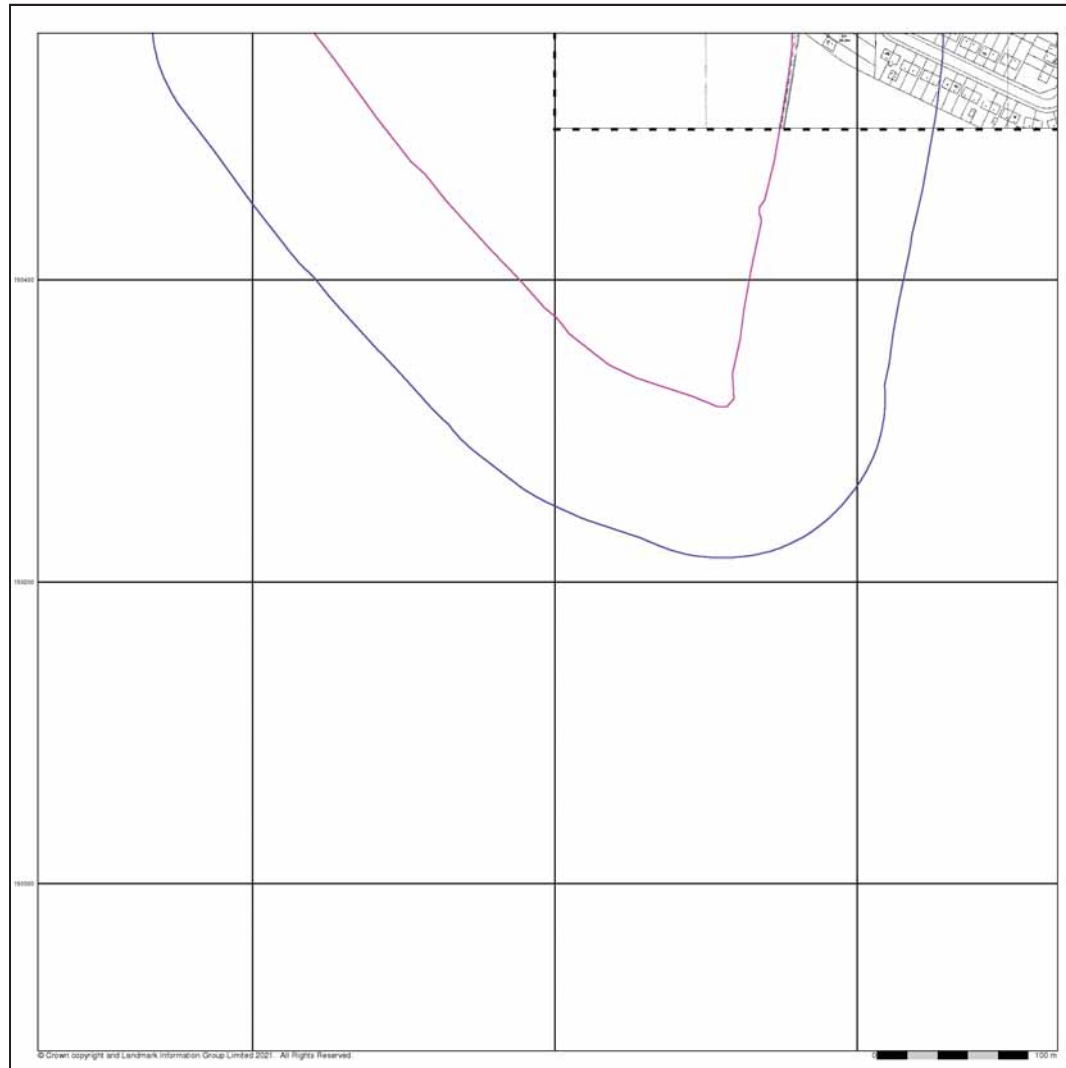
Order Number:	279891064_1_1
Customer Ref:	P02114644
National Grid Reference:	636030, 150560
Slice:	A
Site Area (Ha):	8.53
Search Buffer (m):	100


Site Details
 April Cottage, Ellens Road, DEAL, CT14 9JJ



Tel: 0844 844 9952
 Fax: 0844 844 9951
 Web: www.envirocheck.co.uk

A Landmark Information Group Service v50.0 04-Jun-2021 Page 15 of 17

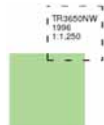




Large-Scale National Grid Data
Published 1996
Source map scale - 1:1,250

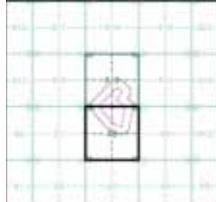

'Large Scale National Grid Data' superseded SIM cards (Ordnance Survey's 'Survey of Information on Microfilm') in 1992, and continued to be produced until 1999. These maps were the fore-runners of digital mapping and so provide detailed information on houses and roads, but tend to show less topographic features such as vegetation. These maps were produced at both 1:2,500 and 1:1,250 scales.

Map Name(s) and Date(s)



TR36030NW
1996
1:1,250


Historical Map - Segment A8

Order Details

Order Number:	279891064_1_1
Customer Ref:	P02114644
National Grid Reference:	636030, 150560
Slice:	A
Site Area (Ha):	8.53
Search Buffer (m):	100

Site Details
 April Cottage, Ellens Road, DEAL, CT14 9JJ



Tel: 0844 844 9952
 Fax: 0844 844 9951
 Web: www.envirocheck.co.uk

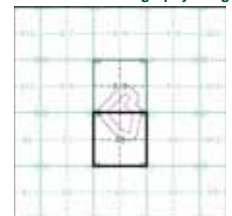
A Landmark Information Group Service v50.0 04-Jun-2021 Page 16 of 17



**Historical Aerial Photography
Published 1999**

This aerial photography was produced by Getmapping, these vertical aerial photographs provide a seamless, full colour survey of the whole of Great Britain

Historical Aerial Photography - Segment A8



Order Details

Order Number: 279891064_1_1
 Customer Ref: P02114644
 National Grid Reference: 636030, 150560
 Slice: A
 Site Area (Ha): 8.53
 Search Buffer (m): 100

Site Details

April Cottage, Ellens Road, DEAL, CT14 9JJ



Tel: 0844 844 9952
 Fax: 0844 844 9951
 Web: www.envirocheck.co.uk

Historical Mapping Legends

Ordnance Survey County Series and Ordnance Survey Plan 1:2,500

Quarry (circular symbol)
Gravel Pit (circular symbol with dots)
Sand Pit (circular symbol with horizontal lines)
Clay Pit (circular symbol with vertical lines)
Shingle (circular symbol with diagonal lines)
Refuse Heap (circular symbol with irregular lines)
Sloping Masonry (hatched pattern)
Flat Rock (dotted pattern)
Marsh (wavy lines)
Reeds (vertical lines with dots)
Osiers (vertical lines with horizontal dashes)
Rough Pasture (irregular lines)
Furze (vertical lines with dots)
Wood (vertical lines with horizontal dashes)
Mixed Wood (vertical lines with horizontal dashes and dots)
Brushwood (vertical lines with horizontal dashes and dots)
Orchard (vertical lines with horizontal dashes and dots)
Fir (vertical lines with horizontal dashes and dots)
Ford (vertical lines with horizontal dashes and dots)
Stepping Stones (vertical lines with horizontal dashes and dots)
Ferry (vertical lines with horizontal dashes and dots)
Waterfall (vertical lines with horizontal dashes and dots)
Lock (vertical lines with horizontal dashes and dots)
Trig. Station (triangle symbol)
Altitude at Trig. Station (triangle symbol with number)
Bench Mark (square symbol with number)
Surface Level (square symbol with number)
Arrow denotes flow of water (arrow symbol)
Antiquities (site of) (circle symbol with cross)
Cutting (hatched pattern)
Embankment (hatched pattern)
Railway crossing Road (crossing symbol)
Level Crossing (crossing symbol)
Road crossing Railway (crossing symbol)
Railway crossing River or Canal (crossing symbol)
Road over single stream (crossing symbol)
Road over River or Canal (crossing symbol)
County Boundary (Geographical) (dashed line)
County & Civil Parish Boundary (dashed line with dots)
Administrative County & Civil Parish Boundary (dashed line with dots)
County Borough Boundary (England) (dashed line with dots)
County Burgh Boundary (Scotland) (dashed line with dots)
B.P. B.S. Boundary Post or Stone (square symbol)
P.C.B. Police Call Box (square symbol)
B.R. Bridge Road (square symbol)
P. Pump (square symbol)
E.P. Electricity Pylon (square symbol)
S.P. Signal Post (square symbol)
F.B. Foot Bridge (square symbol)
S. Sluice (square symbol)
F.P. Foot Path (square symbol)
Sr. Spring (square symbol)
G.P. Guide Post or Board (square symbol)
T.C.B. Telephone Call Box (square symbol)
M.S. Mile Stone (square symbol)
T. Trough (square symbol)
M.P. M.B. Mooring Post or Ring (square symbol)
W. Well (square symbol)

Ordnance Survey Plan, Additional SIMs and Supply of Unpublished Survey Information 1:2,500 and 1:1,250

Inactive Quarry, Chalk Pit or Clay Pit (circular symbol)
Active Quarry, Chalk Pit or Clay Pit (circular symbol with dots)
Rock (circular symbol)
Boulders (circular symbol with dots)
Cliff (vertical lines)
Slopes (vertical lines)
Roofed Building (hatched pattern)
Glazed Roof Building (hatched pattern with dots)
Sloping Masonry (hatched pattern)
Archway (hatched pattern)
Non-Coniferous Tree (surveyed) (circle symbol)
Coniferous Tree (surveyed) (circle symbol with dots)
Non-Coniferous Trees (not surveyed) (circle symbol with dots)
Coniferous Trees (not surveyed) (circle symbol with dots)
Orchard Tree (circle symbol with dots)
Scrub (circle symbol with dots)
Bracken (circle symbol with dots)
Coppice, Osier (circle symbol with dots)
Reeds (circle symbol with dots)
Marsh, Saltings (circle symbol with dots)
Rough Grassland (circle symbol with dots)
Heath (circle symbol with dots)
Culvert (circle symbol with dots)
Direction of water flow (arrow symbol)
Bench Mark (square symbol with number)
Antiquity (site of) (circle symbol with cross)
Cave Entrance (circle symbol with cross)
Triangulation Station (triangle symbol)
Electricity Pylon (square symbol with cross)
Electricity Transmission Line (line with cross)
County Boundary (Geographical) (dashed line)
County & Civil Parish Boundary (dashed line with dots)
Civil Parish Boundary (dashed line with dots)
Admin. County or County Bor. Boundary (dashed line with dots)
London Borough Boundary (dashed line with dots)
Symbol marking point where boundary mereing changes (circle symbol)

Large-Scale National Grid Data 1:2,500 and 1:1,250

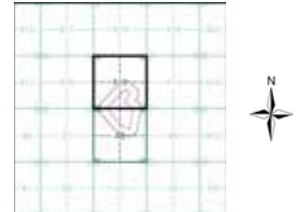
Cliff (vertical lines)
Slopes (vertical lines)
Rock (circular symbol)
Rock (scattered) (circular symbol with dots)
Boulders (circular symbol with dots)
Boulders (scattered) (circular symbol with dots)
Positioned Boulder (circular symbol with dots)
Scree (circular symbol with dots)
Non-Coniferous Tree (surveyed) (circle symbol)
Coniferous Tree (surveyed) (circle symbol with dots)
Non-Coniferous Trees (not surveyed) (circle symbol with dots)
Coniferous Trees (not surveyed) (circle symbol with dots)
Orchard Tree (circle symbol with dots)
Scrub (circle symbol with dots)
Bracken (circle symbol with dots)
Coppice, Osier (circle symbol with dots)
Reeds (circle symbol with dots)
Marsh, Saltings (circle symbol with dots)
Rough Grassland (circle symbol with dots)
Heath (circle symbol with dots)
Culvert (circle symbol with dots)
Direction of water flow (arrow symbol)
Triangulation Station (triangle symbol)
Antiquity (site of) (circle symbol with cross)
Electricity Transmission Line (line with cross)
Electricity Pylon (square symbol with cross)
Bench Mark (square symbol with number)
Buildings with Building Seed (hatched pattern)
Roofed Building (hatched pattern)
Glazed Roof Building (hatched pattern with dots)
Civil parish/community boundary (dashed line)
District boundary (dashed line)
County boundary (dashed line)
Boundary post/stone (square symbol)
Boundary mereing symbol (note: these always appear in opposed pairs or groups of three) (circle symbol)



Historical Mapping & Photography included:

Mapping Type	Scale	Date	Pn
Kent	1:2,500	1872	2
Kent	1:2,500	1886	3
Kent	1:2,500	1906	4
Kent	1:2,500	1936	5
Ordnance Survey Plan	1:2,500	1957 - 1958	6
Ordnance Survey Plan	1:1,250	1957	7
Additional SIMs	1:1,250	1957 - 1980	8
Additional SIMs	1:2,500	1958	9
Ordnance Survey Plan	1:2,500	1969	10
Ordnance Survey Plan	1:1,250	1972 - 1976	11
Additional SIMs	1:1,250	1985	12
Additional SIMs	1:1,250	1989	13
Large-Scale National Grid Data	1:1,250	1993	14
Large-Scale National Grid Data	1:1,250	1996	15
Historical Aerial Photography	1:2,500	1999	16

Historical Map - Segment A13

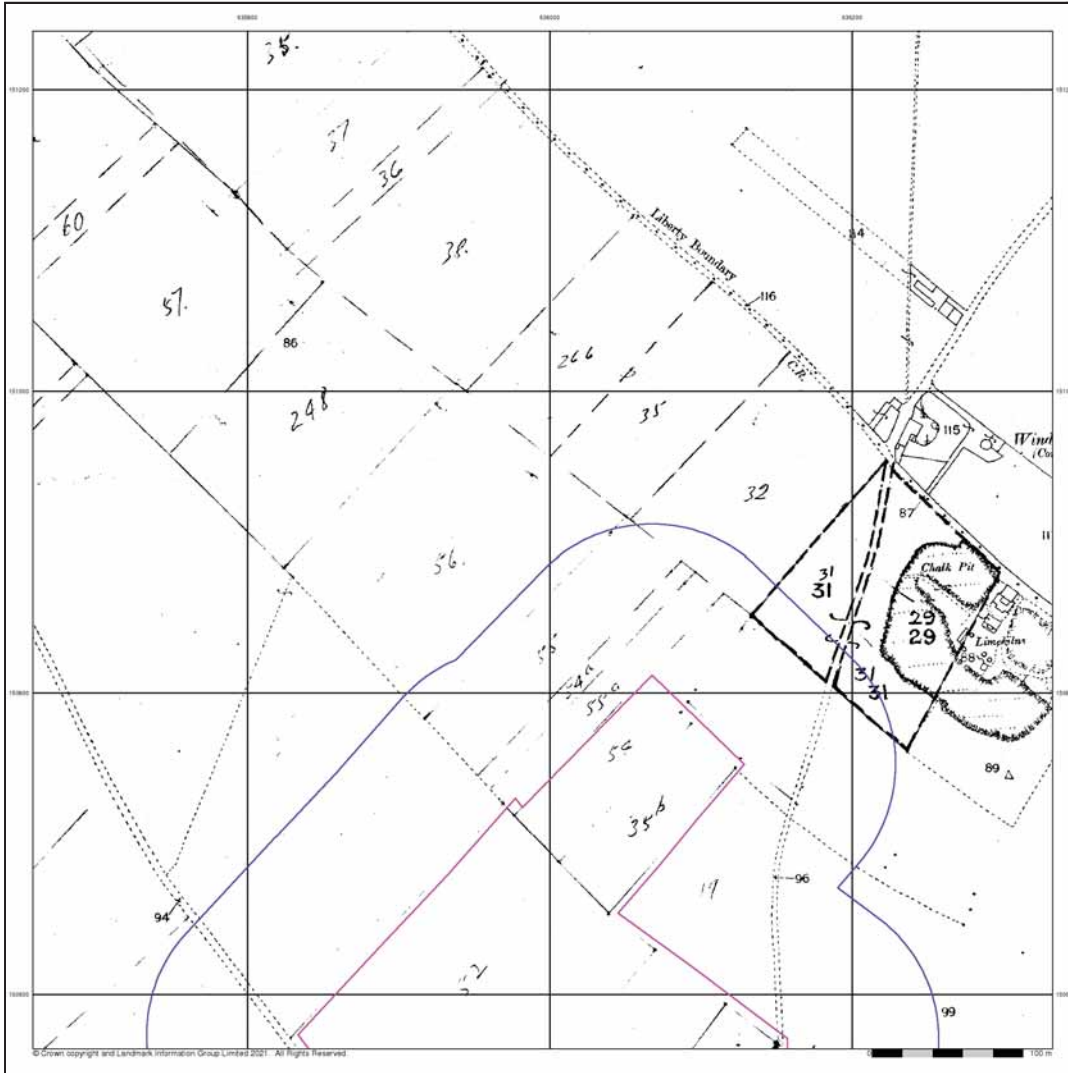



Order Details

Order Number: 279891064_1_1
 Customer Ref: P02114644
 National Grid Reference: 636030, 150560
 Slice: A
 Site Area (Ha): 8.53
 Search Buffer (m): 100

Site Details

April Cottage, Ellens Road, DEAL, CT14 9JJ





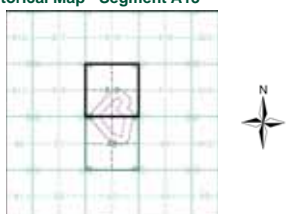
Kent
Published 1872
Source map scale - 1:2,500

The historical maps shown were reproduced from maps predominantly held at the scale adopted for England, Wales and Scotland in the 1840's. In 1854 the 1:2,500 scale was adopted for mapping urban areas and by 1896 it covered the whole of what were considered to be the cultivated parts of Great Britain. The published date given below is often some years later than the surveyed date. Before 1938, all OS maps were based on the Cassini Projection, with independent surveys of a single county or group of counties, giving rise to significant inaccuracies in outlying areas.

Map Name(s) and Date(s)

058 04
1872
1:2,500


Historical Map - Segment A13



Order Details

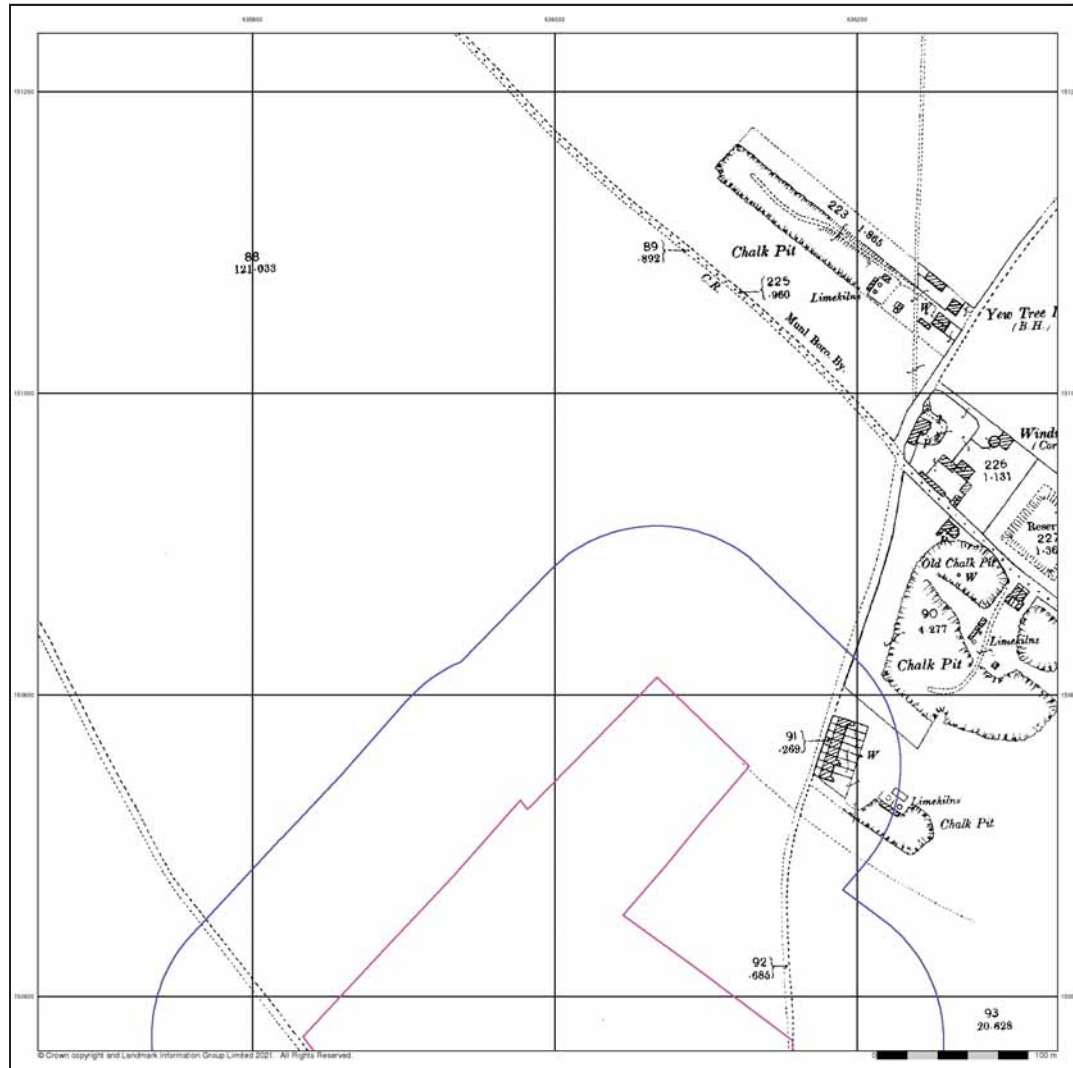
Order Number:	279891064_1_1
Customer Ref:	P02114644
National Grid Reference:	636030, 150560
Slice:	A
Site Area (Ha):	8.53
Search Buffer (m):	100


Site Details
 April Cottage, Ellens Road, DEAL, CT14 9JJ



Tel: 0844 844 9952
 Fax: 0844 844 9951
 Web: www.envisiocheck.co.uk

A Landmark Information Group Service v50.0 04-Jun-2021 Page 2 of 16





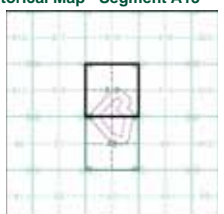

Kent
Published 1898
Source map scale - 1:2,500

The historical maps shown were reproduced from maps predominantly held at the scale adopted for England, Wales and Scotland in the 1840's. In 1854 the 1:2,500 scale was adopted for mapping urban areas and by 1896 it covered the whole of what was considered to be the cultivated parts of Great Britain. The published date given below is often some years later than the surveyed date. Before 1938, all OS maps were based on the Cassini Projection, with independent surveys of a single county or group of counties, giving rise to significant inaccuracies in outlying areas.

Map Name(s) and Date(s)

058 08
1898
1:2,500

Historical Map - Segment A13

Order Details

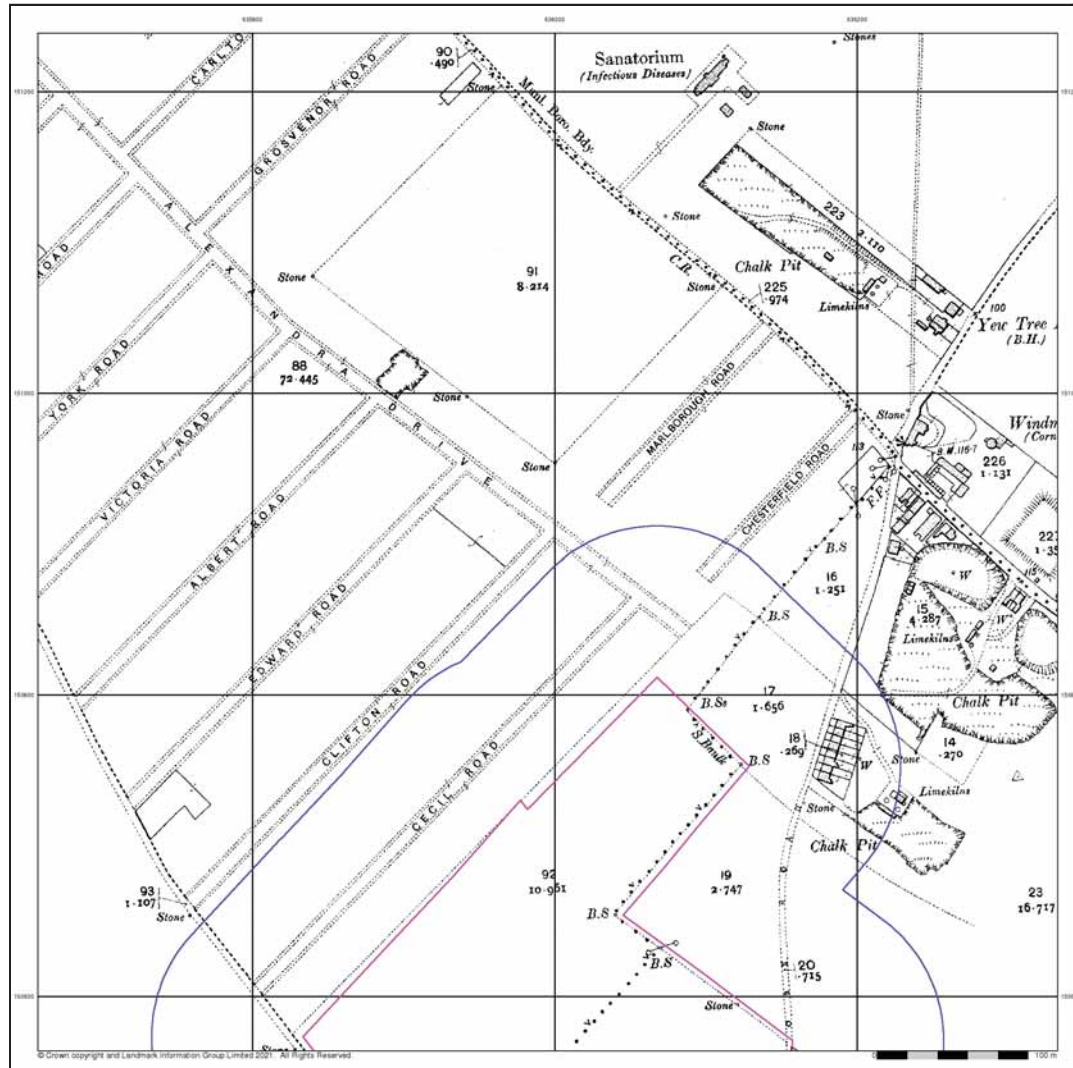

Order Number:	279891064_1_1
Customer Ref:	P02114644
National Grid Reference:	636030, 150560
Slice:	A
Site Area (Ha):	8.53
Search Buffer (m):	100

Site Details
 April Cottage, Ellens Road, DEAL, CT14 9JJ

Landmark
INFORMATION GROUP

Tel: 0844 844 9952
 Fax: 0844 844 9951
 Web: www.envisiocheck.co.uk


A Landmark Information Group Service v50.0 04-Jun-2021 Page 3 of 16

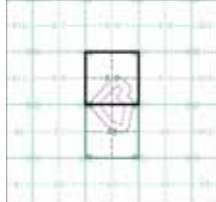
Kent
Published 1906
Source map scale - 1:2,500

The historical maps shown were reproduced from maps predominantly held at the scale adopted for England, Wales and Scotland in the 1840's. In 1854 the 1:2,500 scale was adopted for mapping urban areas and by 1896 it covered the whole of what was considered to be the cultivated parts of Great Britain. The published date given below is often some years later than the surveyed date. Before 1938, all OS maps were based on the Cassini Projection, with independent surveys of a single county or group of counties, giving rise to significant inaccuracies in outlying areas.

Map Name(s) and Date(s)



Historical Map - Segment A13



Order Details

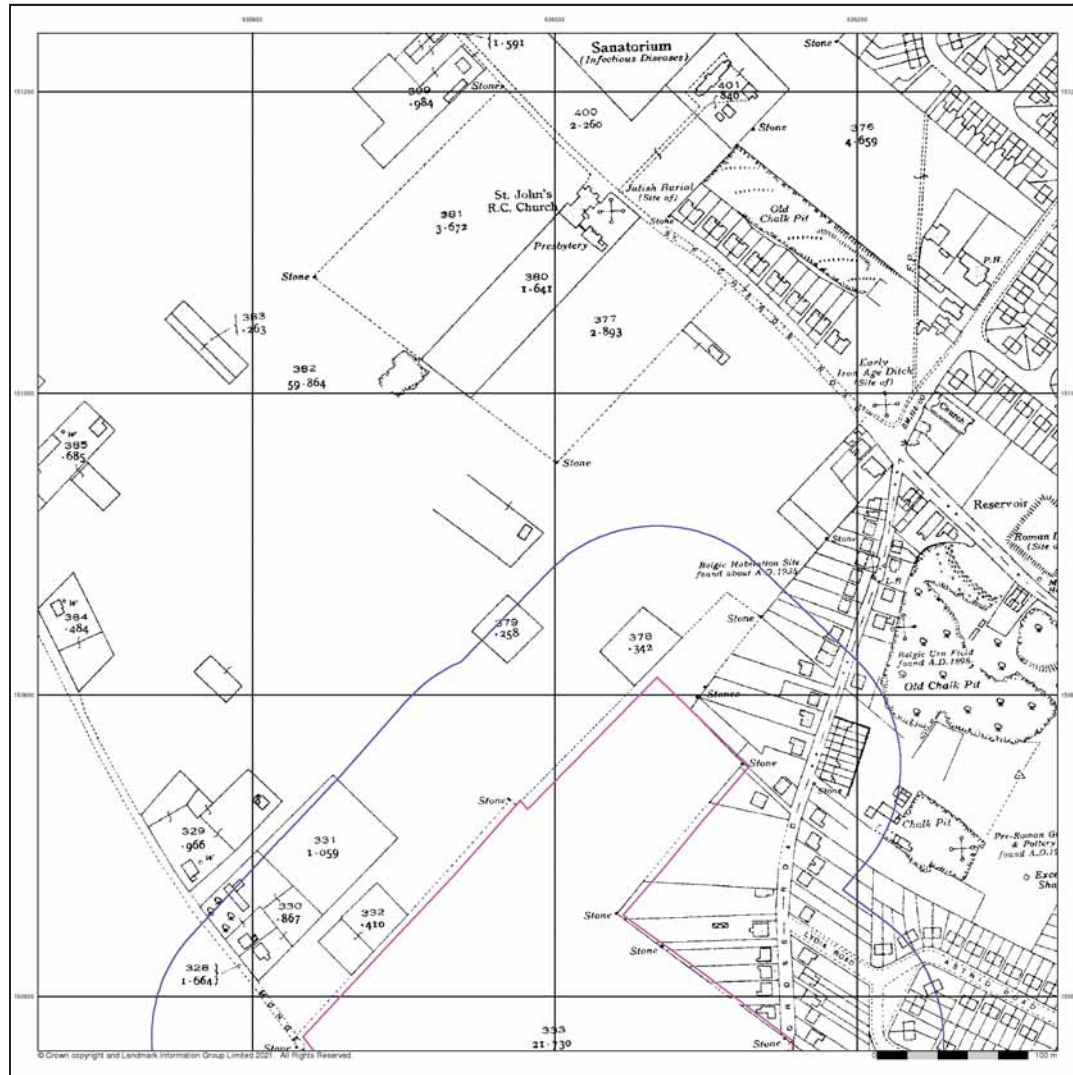
Order Number:	279891064_1_1
Customer Ref:	P02114644
National Grid Reference:	636030, 150560
Slice:	A
Site Area (Ha):	8.53
Search Buffer (m):	100


Site Details
 April Cottage, Ellens Road, DEAL, CT14 9JJ

Landmark 

Tel: 0844 844 9952
 Fax: 0844 844 9951
 Web: www.envisiocheck.co.uk

A Landmark Information Group Service v50.0 04-Jun-2021 Page 4 of 16







Kent
Published 1938
Source map scale - 1:2,500

The historical maps shown were reproduced from maps predominantly held at the scale adopted for England, Wales and Scotland in the 1840's. In 1854 the 1:2,500 scale was adopted for mapping urban areas and by 1896 it covered the whole of what were considered to be the cultivated parts of Great Britain. The published date given below is often some years later than the surveyed date. Before 1938, all OS maps were based on the Cassini Projection, with independent surveys of a single county or group of counties, giving rise to significant inaccuracies in outlying areas.

Map Name(s) and Date(s)




Historical Map - Segment A13



Order Details

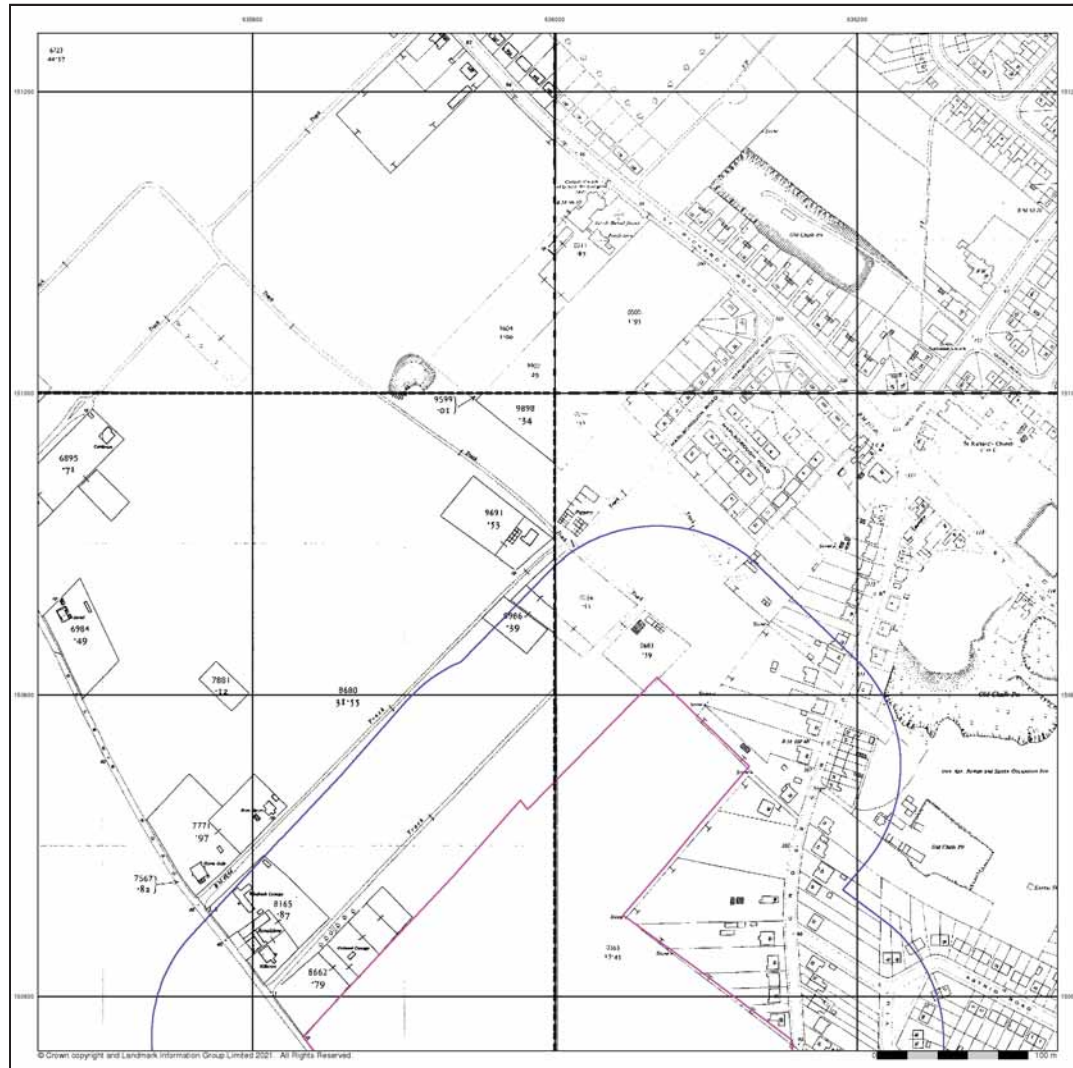

Order Number:	279891064_1_1
Customer Ref:	P02114644
National Grid Reference:	636030, 150560
Slice:	A
Site Area (Ha):	8.53
Search Buffer (m):	100

Site Details
 April Cottage, Ellens Road, DEAL, CT14 9JJ



Tel: 0844 844 9952
 Fax: 0844 844 9951
 Web: www.envisiocheck.co.uk

A Landmark Information Group Service v50.0 04-Jun-2021 Page 5 of 16


Ordnance Survey Plan
Published 1957 - 1958
Source map scale - 1:2,500

The historical maps shown were reproduced from maps predominantly held at the scale adopted for England, Wales and Scotland in the 1840's. In 1854 the 1:2,500 scale was adopted for mapping urban areas and by 1896 it covered the whole of what were considered to be the cultivated parts of Great Britain. The published date given below is often some years later than the surveyed date. Before 1938, all OS maps were based on the Cassini Projection, with independent surveys of a single county or group of counties, giving rise to significant inaccuracies in outlying areas.

Map Name(s) and Date(s)

TR13551 1957 1:2,500	TR13651 1958 1:2,500
TR13550 1958 1:2,500	TR13650 1957 1:2,500

Historical Map - Segment A13



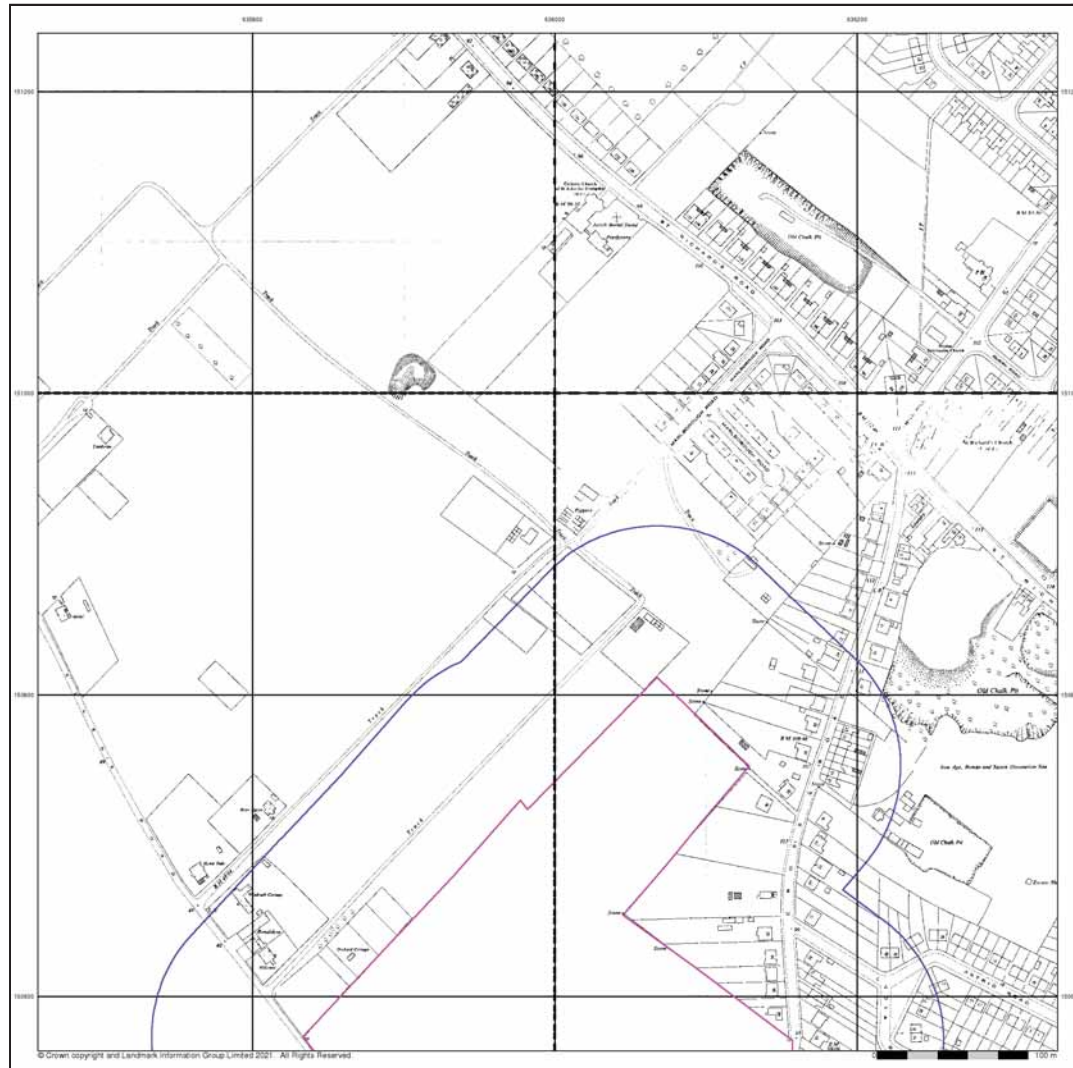

Order Details
 Order Number: 279891064_1_1
 Customer Ref: P02114644
 National Grid Reference: 636030, 150560
 Slice: A
 Site Area (Ha): 8.53
 Search Buffer (m): 100

Site Details
 April Cottage, Ellens Road, DEAL, CT14 9JJ

Landmark
 LANDMARK INFORMATION GROUP

Tel: 0844 844 9952
 Fax: 0844 844 9951
 Web: www.envisiocheck.co.uk

A Landmark Information Group Service v50.0 04-Jun-2021 Page 6 of 16


Ordnance Survey Plan
Published 1957
Source map scale - 1:1,250

The historical maps shown were reproduced from maps predominantly held at the scale adopted for England, Wales and Scotland in the 1840's. In 1854 the 1:2,500 scale was adopted for mapping urban areas and by 1896 it covered the whole of what were considered to be the cultivated parts of Great Britain. The published date given below is often some years later than the surveyed date. Before 1938, all OS maps were based on the Cassini Projection, with independent surveys of a single county or group of counties, giving rise to significant inaccuracies in outlying areas.

Map Name(s) and Date(s)

TR3551SE	1957	1:1,250
TR3551W	1957	1:1,250
TR3550NE	1957	1:1,250
TR3550W	1957	1:1,250

Historical Map - Segment A13



Order Details

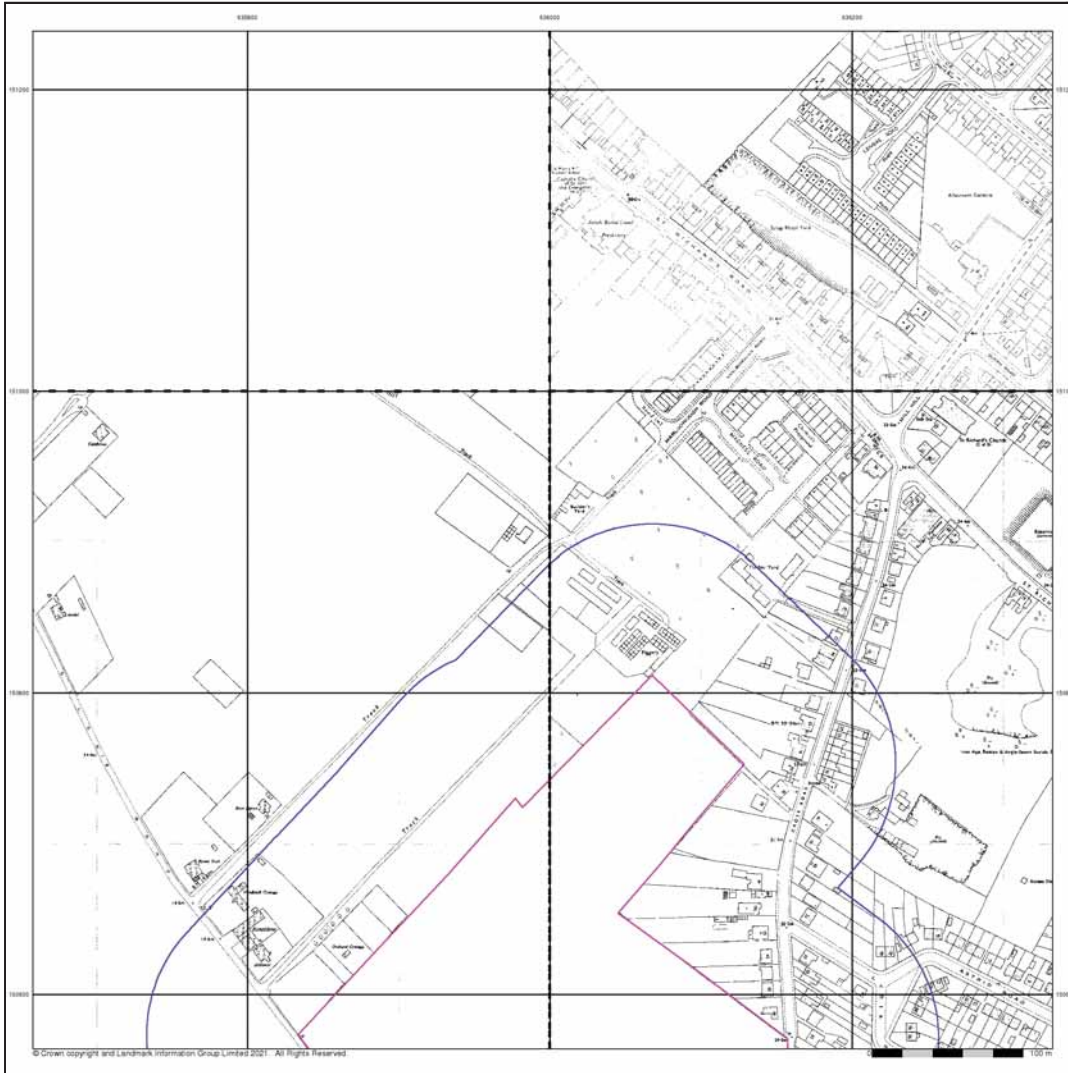
Order Number: 279891064_1_1
 Customer Ref: P02114644
 National Grid Reference: 636030, 150560
 Slice: A
 Site Area (Ha): 8.53
 Search Buffer (m): 100


Site Details
 April Cottage, Ellens Road, DEAL, CT14 9JJ

Landmark LANDMARK INFORMATION GROUP

Tel: 0844 844 9952
 Fax: 0844 844 9951
 Web: www.envisiocheck.co.uk

A Landmark Information Group Service v50.0 04-Jun-2021 Page 7 of 16

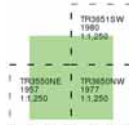





Additional SIMs
Published 1957 - 1980
Source map scale - 1:1,250

The SIM cards (Ordnance Survey's 'Survey of Information on Microfilm') are further, minor editions of mapping which were produced and published in between the main editions as an area was updated. They date from 1947 to 1994, and contain detailed information on buildings, roads and land-use. These maps were produced at both 1:2,500 and 1:1,250 scales.

Map Name(s) and Date(s)




Historical Map - Segment A13



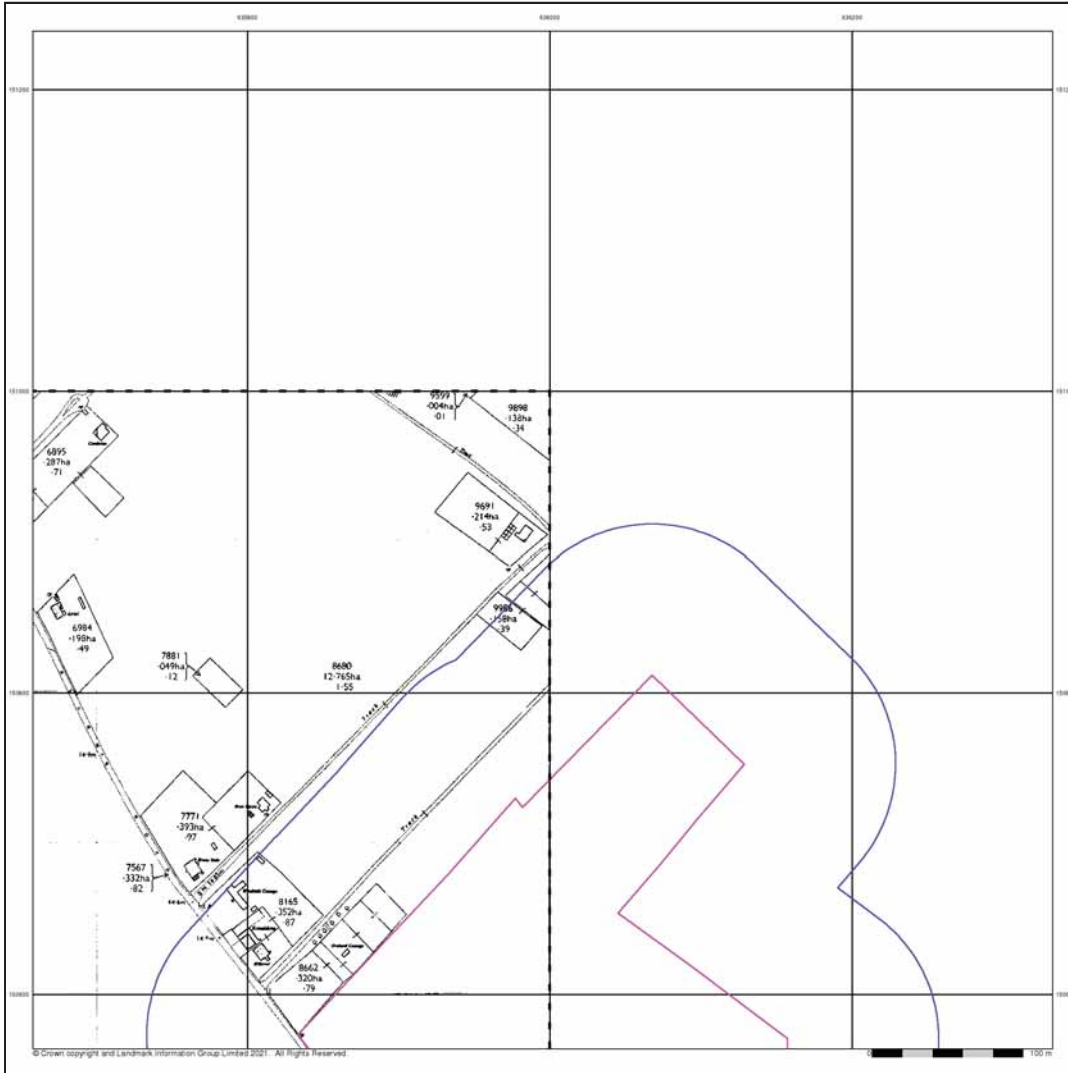
Order Details
 Order Number: 279891064_1_1
 Customer Ref: P02114644
 National Grid Reference: 636030, 150560
 Slice: A
 Site Area (Ha): 8.53
 Search Buffer (m): 100


Site Details
 April Cottage, Ellens Road, DEAL, CT14 9JJ



Tel: 0844 844 9952
 Fax: 0844 844 9951
 Web: www.envisiocheck.co.uk

A Landmark Information Group Service v50.0 04-Jun-2021 Page 8 of 16






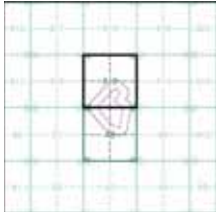
Additional SIMs
Published 1958
Source map scale - 1:2,500

The SIM cards (Ordnance Survey's 'Survey of Information on Microfilm') are further, minor editions of mapping which were produced and published in between the main editions as an area was updated. They date from 1947 to 1994, and contain detailed information on buildings, roads and land-use. These maps were produced at both 1:2,500 and 1:1,250 scales.

Map Name(s) and Date(s)




Historical Map - Segment A13



Order Details

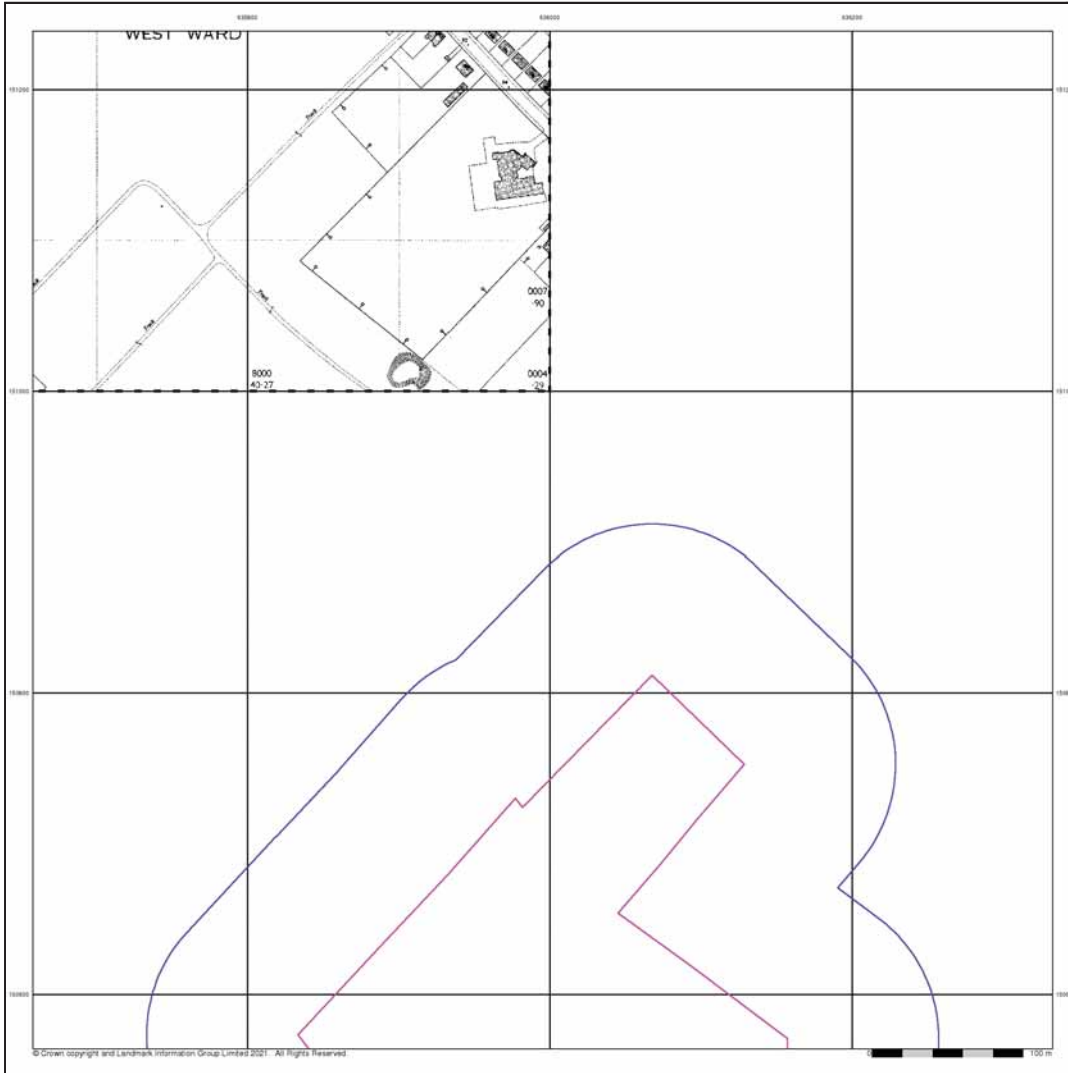
Order Number:	279891064_1_1
Customer Ref:	P02114644
National Grid Reference:	636030, 150560
Slice:	A
Site Area (Ha):	8.53
Search Buffer (m):	100


Site Details
 April Cottage, Ellens Road, DEAL, CT14 9JJ



Tel: 0844 844 9952
 Fax: 0844 844 9951
 Web: www.envisiocheck.co.uk

A Landmark Information Group Service v50.0 04-Jun-2021 Page 9 of 16





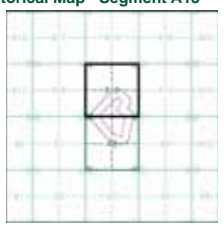
Ordnance Survey Plan
Published 1969
Source map scale - 1:2,500

The historical maps shown were reproduced from maps predominantly held at the scale adopted for England, Wales and Scotland in the 1840's. In 1854 the 1:2,500 scale was adopted for mapping urban areas and by 1896 it covered the whole of what were considered to be the cultivated parts of Great Britain. The published date given below is often some years later than the surveyed date. Before 1938, all OS maps were based on the Cassini Projection, with independent surveys of a single county or group of counties, giving rise to significant inaccuracies in outlying areas.

Map Name(s) and Date(s)

TR3551
1969
1:2,500


Historical Map - Segment A13



Order Details

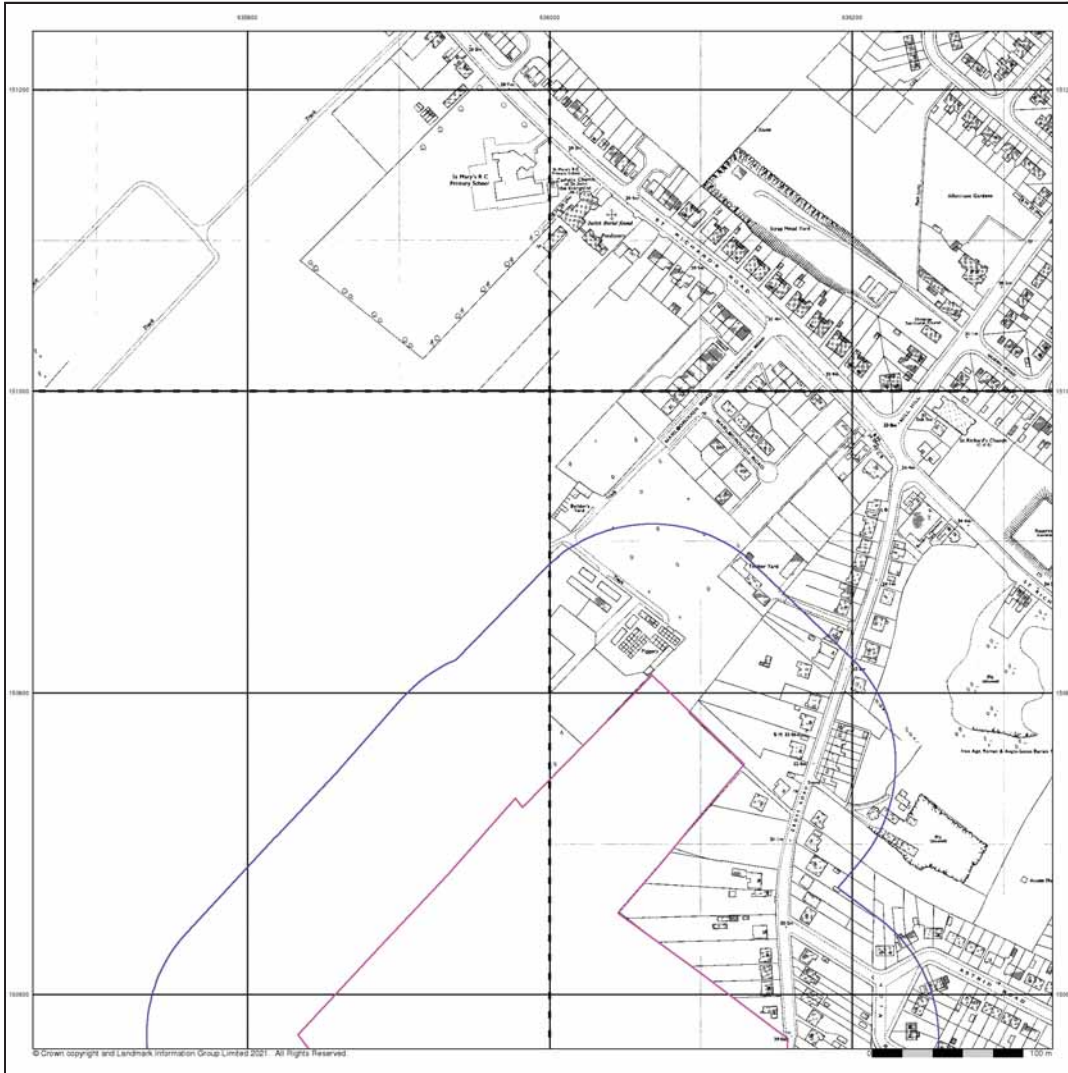
Order Number:	279891064_1_1
Customer Ref:	P02114644
National Grid Reference:	636030, 150560
Slice:	A
Site Area (Ha):	8.53
Search Buffer (m):	100


Site Details
 April Cottage, Ellens Road, DEAL, CT14 9JJ



Tel: 0844 844 9952
 Fax: 0844 844 9951
 Web: www.envirocheck.co.uk

A Landmark Information Group Service v50.0 04-Jun-2021 Page 10 of 16





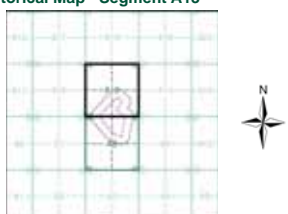
Ordnance Survey Plan
Published 1972 - 1976
Source map scale - 1:1,250

The historical maps shown were reproduced from maps predominantly held at the scale adopted for England, Wales and Scotland in the 1840's. In 1854 the 1:2,500 scale was adopted for mapping urban areas and by 1896 it covered the whole of what were considered to be the cultivated parts of Great Britain. The published date given below is often some years later than the surveyed date. Before 1938, all OS maps were based on the Cassini Projection, with independent surveys of a single county or group of counties, giving rise to significant inaccuracies in outlying areas.

Map Name(s) and Date(s)

TR3551SE 1975 1:1,250	TR3551W 1975 1:1,250
TR3550W 1975 1:1,250	


Historical Map - Segment A13



Order Details

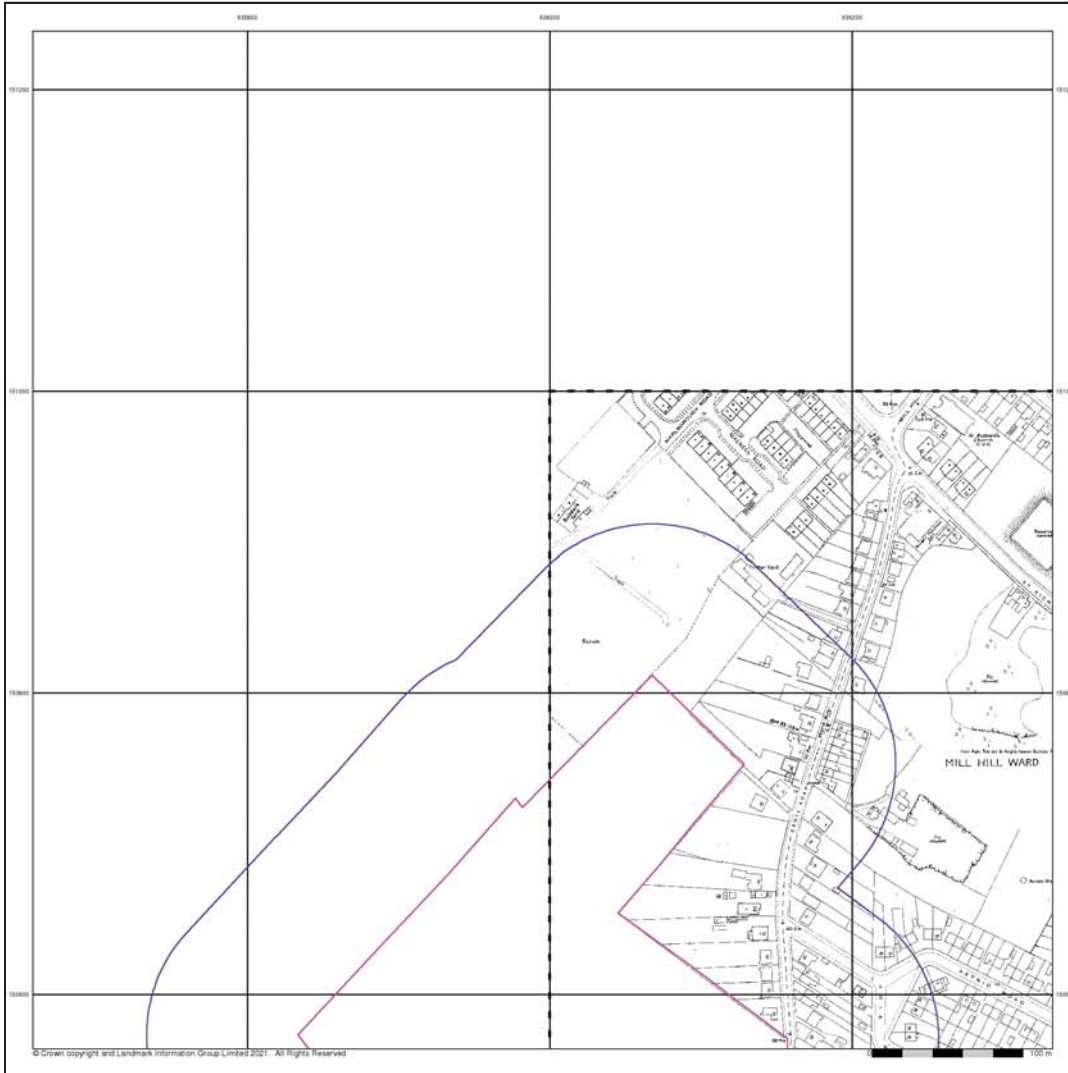
Order Number:	279891064_1_1
Customer Ref:	P02114644
National Grid Reference:	636030, 150560
Slice:	A
Site Area (Ha):	8.53
Search Buffer (m):	100


Site Details
 April Cottage, Ellens Road, DEAL, CT14 9JJ



Tel: 0844 844 9952
 Fax: 0844 844 9951
 Web: www.envisiocheck.co.uk

A Landmark Information Group Service v50.0 04-Jun-2021 Page 11 of 16

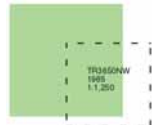





Additional SIMs
Published 1985
Source map scale - 1:1,250

The SIM cards (Ordnance Survey's 'Survey of Information on Microfilm') are further, minor editions of mapping which were produced and published in between the main editions as an area was updated. They date from 1947 to 1994, and contain detailed information on buildings, roads and land-use. These maps were produced at both 1:2,500 and 1:1,250 scales.

Map Name(s) and Date(s)




Historical Map - Segment A13



Order Details

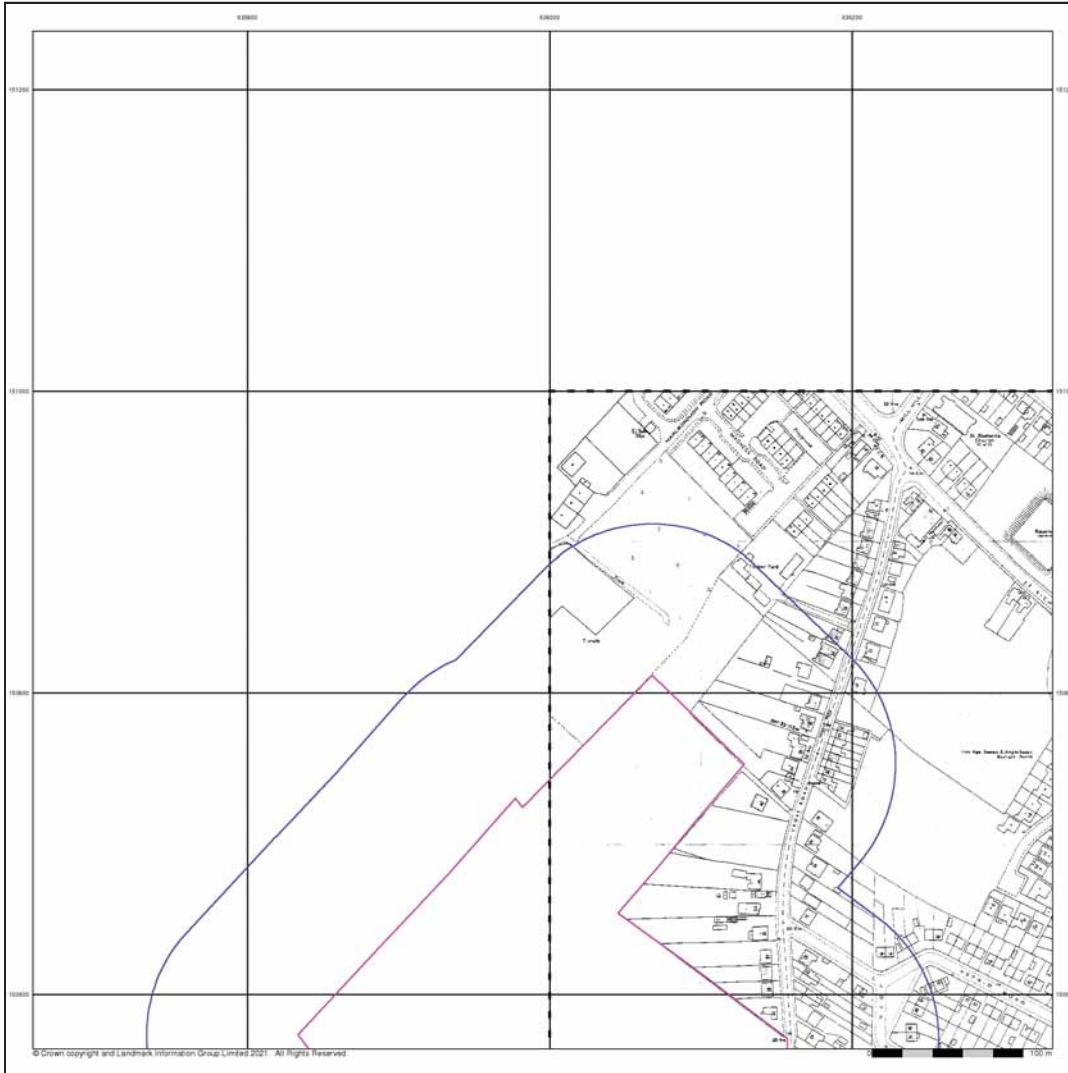
Order Number:	279891064_1_1
Customer Ref:	P02114644
National Grid Reference:	636030, 150560
Slice:	A
Site Area (Ha):	8.53
Search Buffer (m):	100


Site Details
 April Cottage, Ellens Road, DEAL, CT14 9JJ



Tel: 0844 844 9952
 Fax: 0844 844 9951
 Web: www.envisiocheck.co.uk

A Landmark Information Group Service v50.0 04-Jun-2021 Page 12 of 16






Additional SIMs
Published 1989
Source map scale - 1:1,250

The SIM cards (Ordnance Survey's 'Survey of Information on Microfilm') are further, minor editions of mapping which were produced and published in between the main editions as an area was updated. They date from 1947 to 1994, and contain detailed information on buildings, roads and land-use. These maps were produced at both 1:2,500 and 1:1,250 scales.

Map Name(s) and Date(s)

TR1355NW
 1989
 1:1,250


Historical Map - Segment A13



Order Details

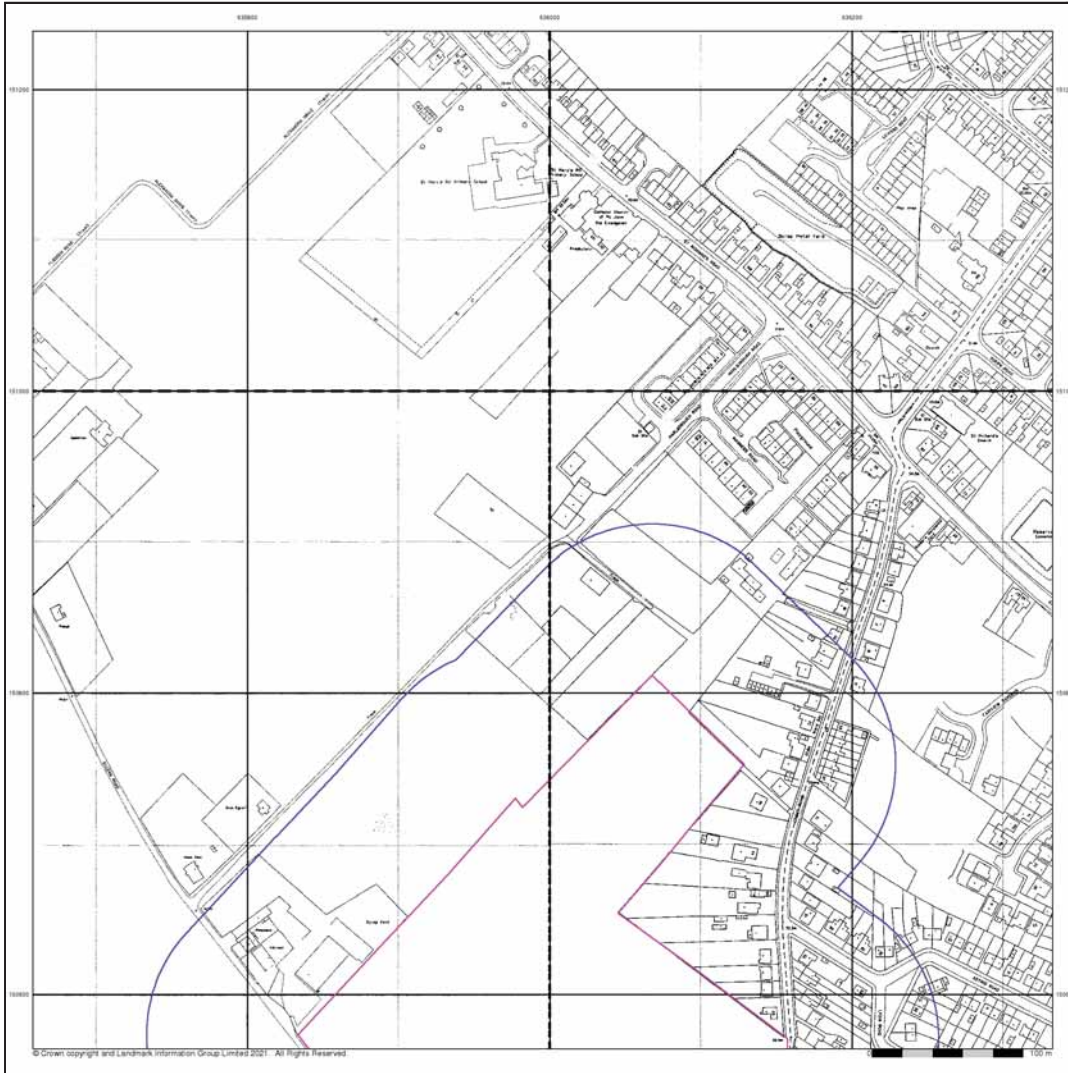
Order Number:	279891064_1_1
Customer Ref:	P02114644
National Grid Reference:	636030, 150560
Slice:	A
Site Area (Ha):	8.53
Search Buffer (m):	100

Site Details
 April Cottage, Ellens Road, DEAL, CT14 9JJ



Tel: 0844 844 9952
 Fax: 0844 844 9951
 Web: www.environmental.co.uk

A Landmark Information Group Service v50.0 04-Jun-2021 Page 13 of 16



**Large-Scale National Grid Data
Published 1993**

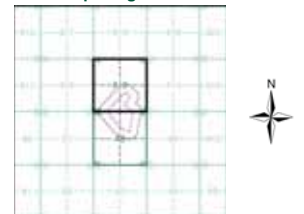
Source map scale - 1:1,250

'Large Scale National Grid Data' superseded SIM cards (Ordnance Survey's 'Survey of Information on Microfilm') in 1992, and continued to be produced until 1999. These maps were the fore-runners of digital mapping and so provide detailed information on houses and roads, but tend to show less topographic features such as vegetation. These maps were produced at both 1:2,500 and 1:1,250 scales.

Map Name(s) and Date(s)

TR3551SE	TR3551W
1993	1993
1:1,250	1:1,250
TR3550NE	TR3550W
1993	1993
1:1,250	1:1,250

Historical Map - Segment A13



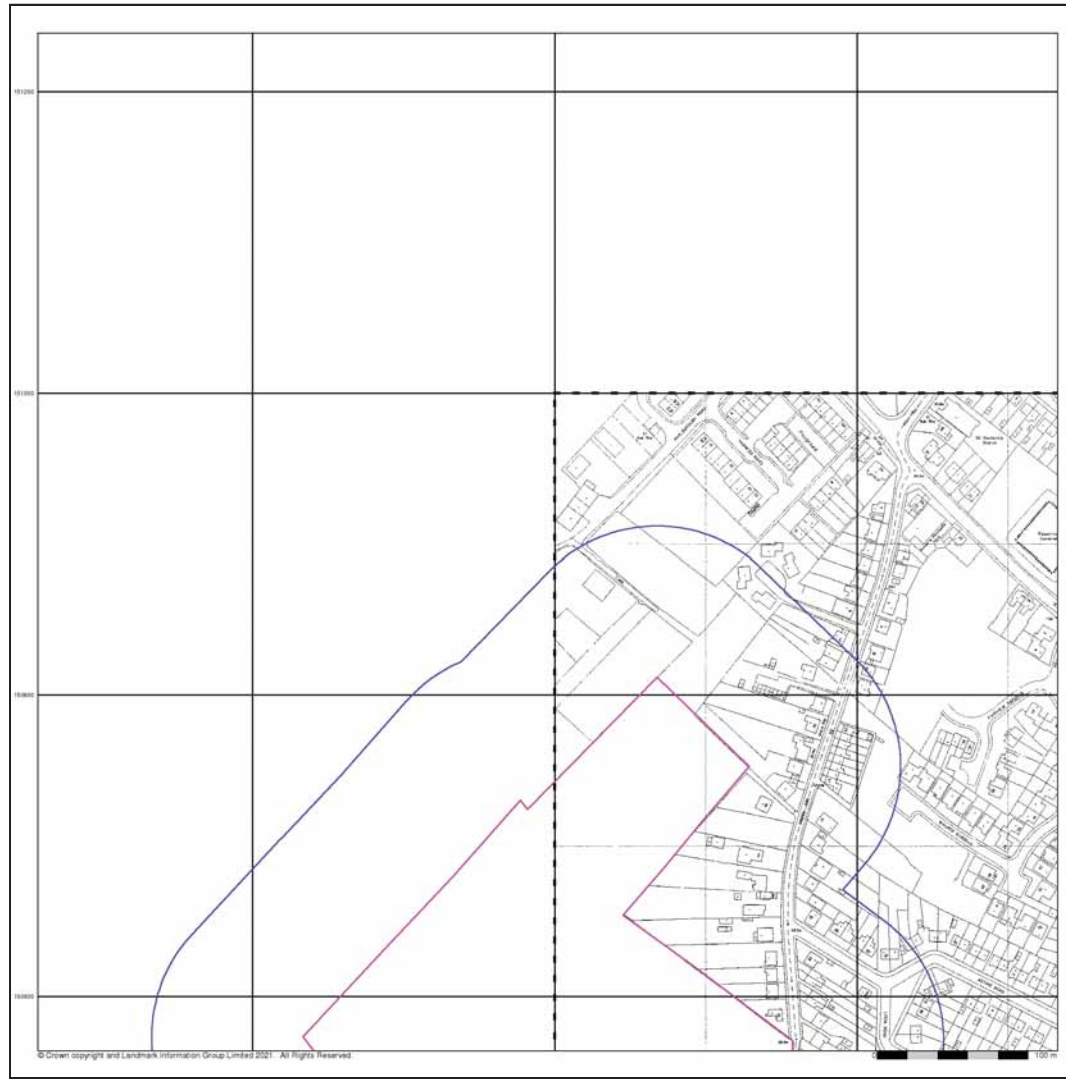
Order Details


Order Number: 279891064_1_1
 Customer Ref: P02114644
 National Grid Reference: 636030, 150560
 Slice: A
 Site Area (Ha): 8.53
 Search Buffer (m): 100

Site Details

April Cottage, Ellens Road, DEAL, CT14 9JJ

Landmark
 LANDMARK INFORMATION GROUP
 Tel: 0844 844 9952
 Fax: 0844 844 9951
 Web: www.environmental.co.uk

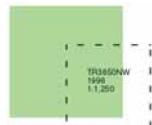




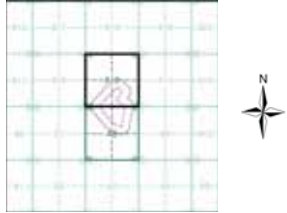
Large-Scale National Grid Data
Published 1996
Source map scale - 1:1,250

'Large Scale National Grid Data' superseded SIM cards (Ordnance Survey's 'Survey of Information on Microfilm') in 1992, and continued to be produced until 1999. These maps were the fore-runners of digital mapping and so provide detailed information on houses and roads, but tend to show less topographic features such as vegetation. These maps were produced at both 1:2,500 and 1:1,250 scales.

Map Name(s) and Date(s)




Historical Map - Segment A13



Order Details

Order Number:	279891064_1_1
Customer Ref:	P02114644
National Grid Reference:	636030, 150560
Slice:	A
Site Area (Ha):	8.53
Search Buffer (m):	100

Site Details
 April Cottage, Ellens Road, DEAL, CT14 9JJ



Tel: 0844 844 9952
 Fax: 0844 844 9951
 Web: www.envirocheck.co.uk

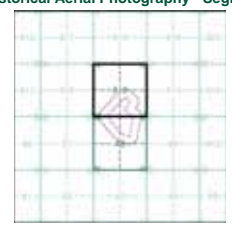
A Landmark Information Group Service v50.0 04-Jun-2021 Page 15 of 16



**Historical Aerial Photography
Published 1999**

This aerial photography was produced by Getmapping, these vertical aerial photographs provide a seamless, full colour survey of the whole of Great Britain

Historical Aerial Photography - Segment A13



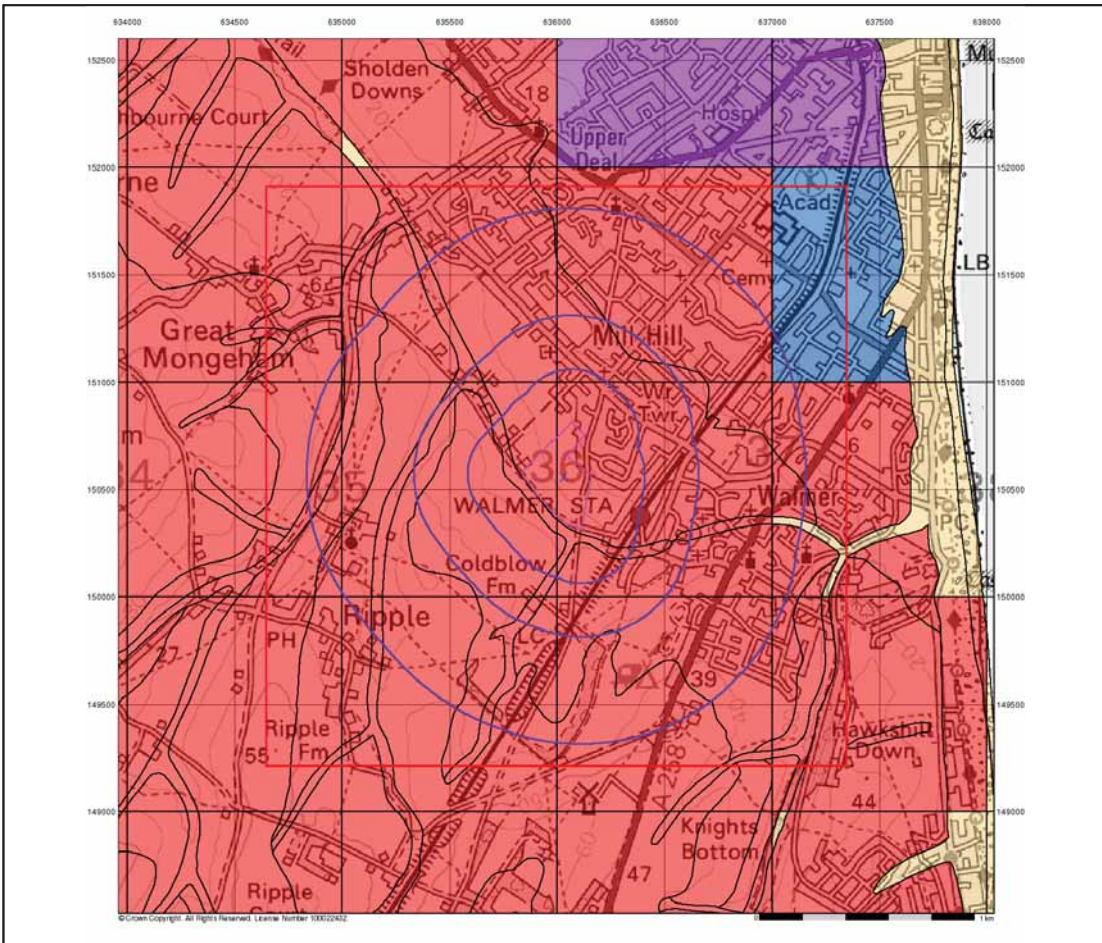
Order Details

Order Number: 279891064_1_1
Customer Ref: P02114644
National Grid Reference: 636030, 150560
Slice: A
Site Area (Ha): 8.53
Search Buffer (m): 100

Site Details

April Cottage, Ellens Road, DEAL, CT14 9JJ

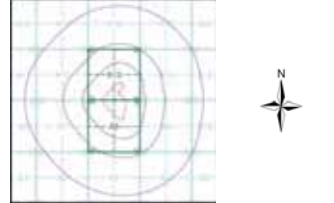
Landmark
Toll: 0844 844 9952
Fax: 0844 844 9951
Web: www.environmental.co.uk



Groundwater Vulnerability

- General**
- Specified Site
 - Specified Buffer(s)
 - Bearing Reference Point
 - Slice
 - Map ID
- Agency and Hydrological**
- | Bedrock Aquifers | Superficial Aquifers |
|---|---|
| High Vulnerability, Principal Aquifer | High Vulnerability, Principal Aquifer |
| High Vulnerability, Secondary Aquifer | High Vulnerability, Secondary Aquifer |
| Medium Vulnerability, Principal Aquifer | Medium Vulnerability, Principal Aquifer |
| Medium Vulnerability, Secondary Aquifer | Medium Vulnerability, Secondary Aquifer |
| Low Vulnerability, Principal Aquifer | Low Vulnerability, Principal Aquifer |
| Low Vulnerability, Secondary Aquifer | Low Vulnerability, Secondary Aquifer |
- Unproductive Aquifer
 - Soluble Rock

Site Sensitivity Context Map - Slice A

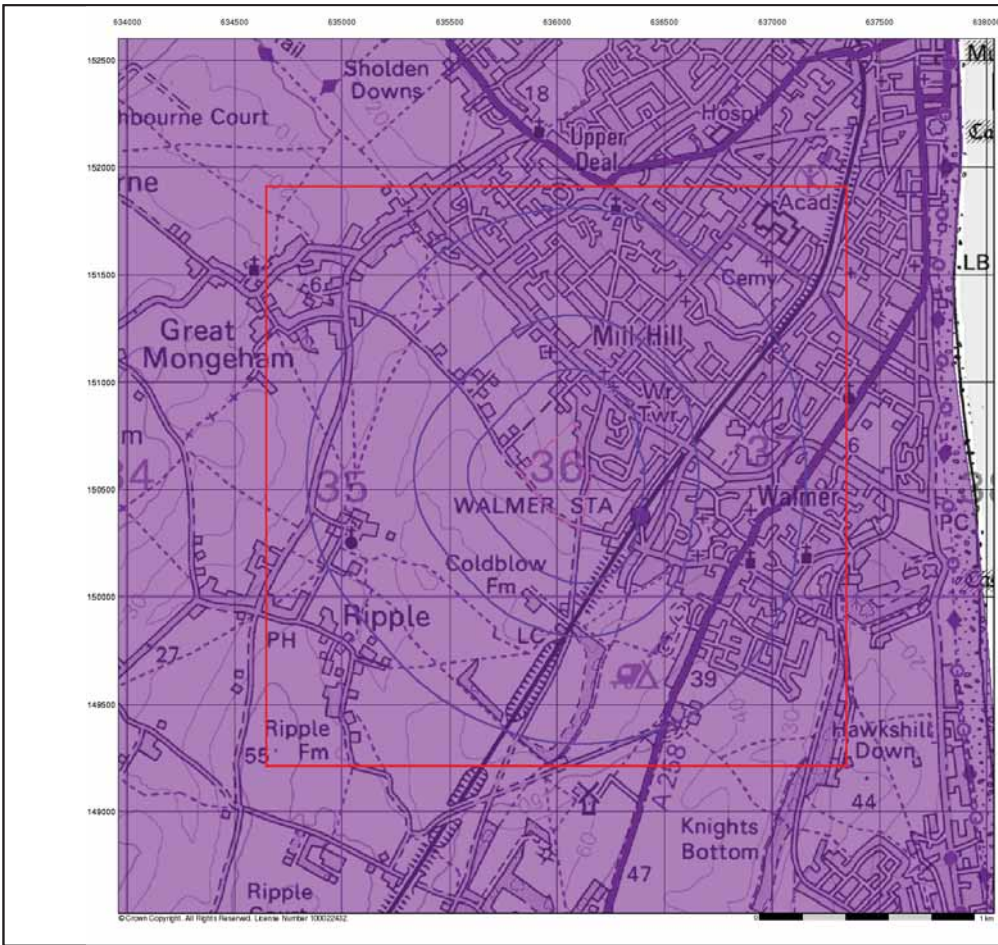


Order Details

Order Number: 279891064_1_1
 Customer Ref: F02114644
 National Grid Reference: 636030, 150560
 Slice: A
 Site Area (Ha): 8.53
 Search Buffer (m): 1000

Site Details


April Cottage, Ellens Road, DEAL, CT14 9J



Bedrock Aquifer Designation

- General**
- Specified Site
 - Specified Buffer(s)
 - Bearing Reference Point
 - Slice
 - Map ID
- Agency and Hydrological**
- Geological Classes**
- Principal Aquifer
 - Secondary A Aquifer
 - Secondary B Aquifer
 - Secondary Undifferentiated
 - Unproductive Strata
 - Unknown
 - Unknown (Lakes and Landslip)

Site Sensitivity Context Map - Slice A

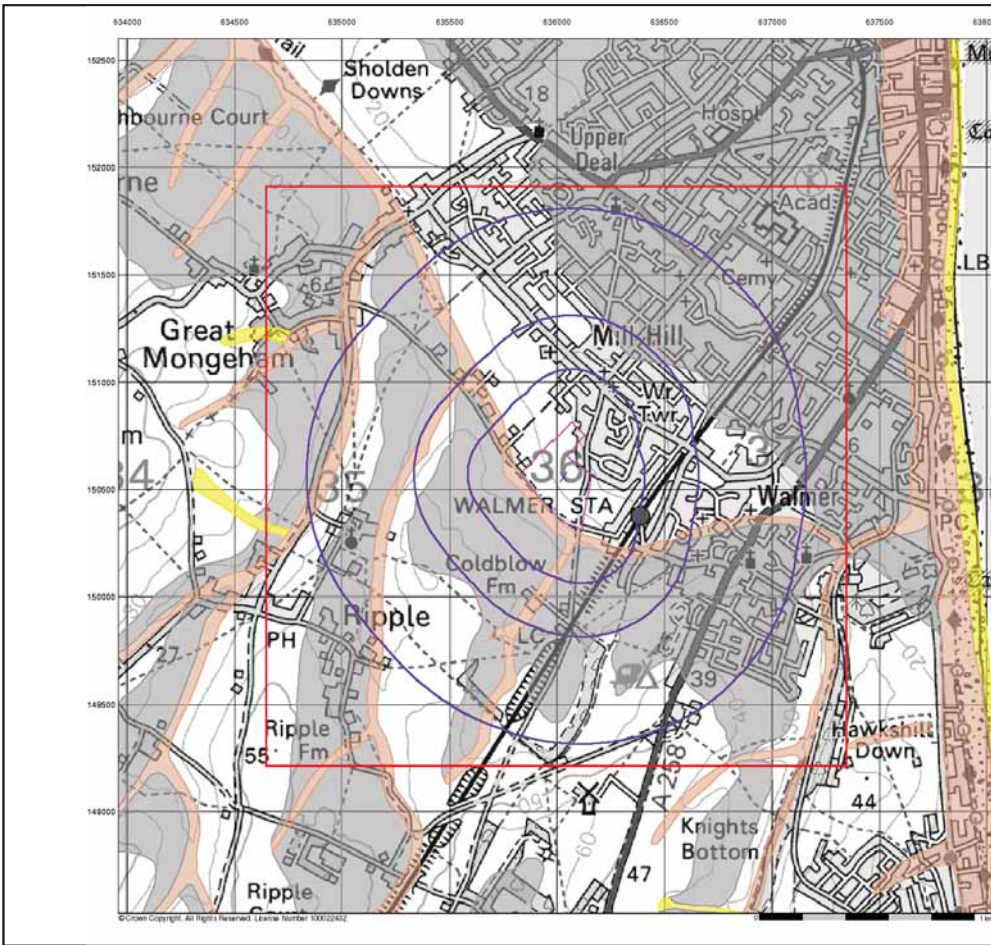


Order Details

Order Number: 279891064_1_1
 Customer Ref: F02114644
 National Grid Reference: 636030, 150560
 Slice: A
 Site Area (Ha): 8.53
 Search Buffer (m): 1000

Site Details

April Cottage, Ellens Road, DEAL, CT14 9J




RSK

Superficial Aquifer Designation

- General**
- Specified Site
 - Specified Buffer(s)
 - Bearing Reference Point
 - Slice
 - Map ID
- Agency and Hydrological**
- Geological Classes**
- Principal Aquifer
 - Secondary A Aquifer
 - Secondary B Aquifer
 - Secondary Undifferentiated
 - Unproductive Strata
 - Unknown
 - Unknown (Lakes and Landslip)

Site Sensitivity Context Map - Slice A

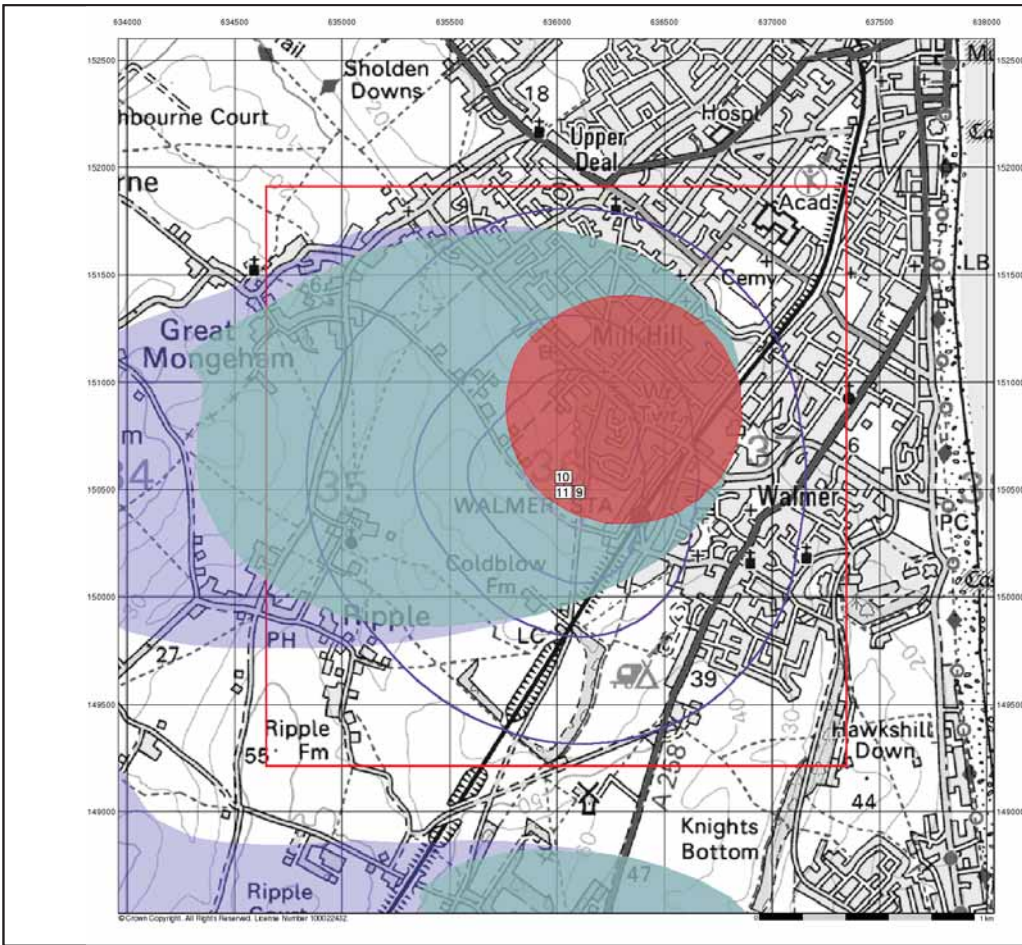


Order Details

Order Number: 279891064_1_1
 Customer Ref: F02114644
 National Grid Reference: 636030, 150560
 Slice: A
 Site Area (Ha): 8.53
 Search Buffer (m): 1000

Site Details


April Cottage, Ellens Road, DEAL, CT14 9J



Source Protection Zones

- General**
- Specified Site
 - Specified Buffer(s)
 - ✕ Bearing Reference Point
 - Slice
 - Map ID
- Agency and Hydrological**
- Inner zone (Zone 1)
 - Inner zone - subsurface activity only (Zone 1c)
 - Outer zone (Zone 2)
 - Outer zone - subsurface activity only (Zone 2c)
 - Total catchment (Zone 3)
 - Total catchment - subsurface activity only (Zone 3c)
 - Special interest (Zone 4)

Site Sensitivity Context Map - Slice A



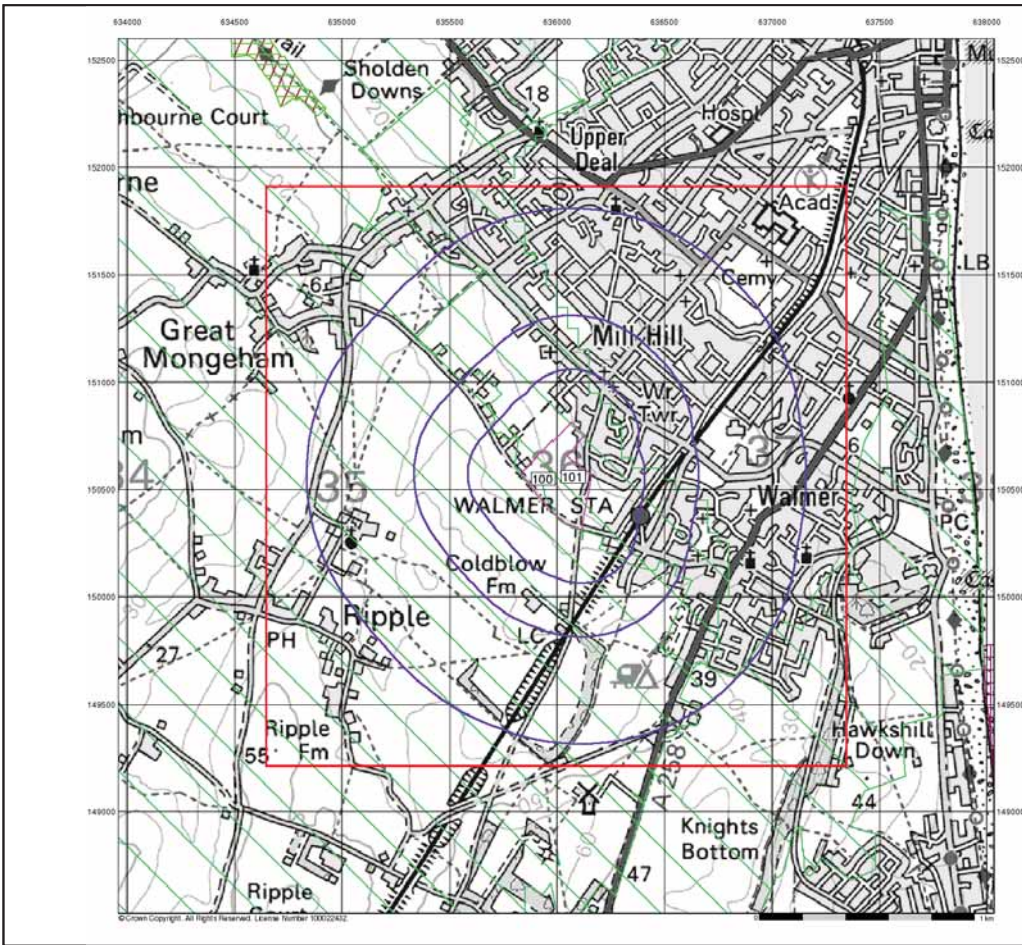
Order Details

Order Number: 279891064_1_1
 Customer Ref: F02114644
 National Grid Reference: 636030, 150560
 Slice: A
 Site Area (Ha): 8.53
 Search Buffer (m): 1000

Site Details

April Cottage, Ellens Road, DEAL, CT14 9J

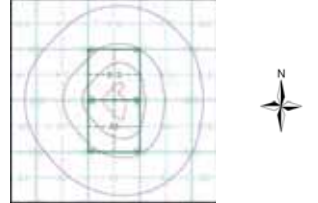
Landmark Tel: 0844 844 9952
 Fax: 0844 844 9993
 Web: www.environmental.co.uk



Sensitive Land Uses

- General**
- Specified Site
 - Specified Buffer(s)
 - Bearing Reference Point
 - Slice
 - Map ID
- Sensitive Land Uses**
- Ancient Woodland
 - Area of Adopted Green Belt
 - Area of Unadopted Green Belt
 - Area of Outstanding Natural Beauty
 - Environmentally Sensitive Area
 - Forest Park
 - Local Nature Reserve
 - Marine Nature Reserve
 - National Nature Reserve
 - National Park
 - Nitrate Sensitive Area
 - Nitrate Vulnerable Zone
 - Ramsar Site
 - Site of Special Scientific Interest
 - Special Area of Conservation
 - Special Protection Area
 - World Heritage Sites

Site Sensitivity Context Map - Slice A




Order Details

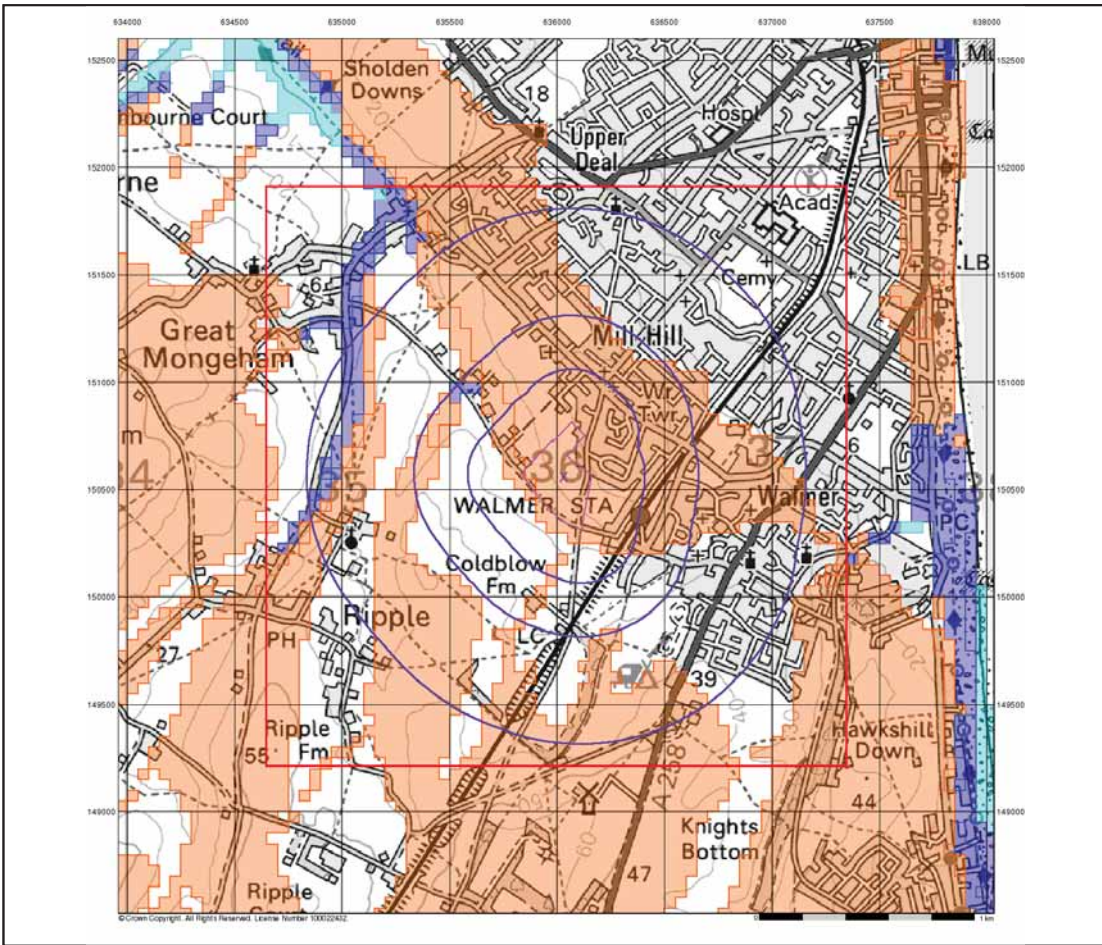

Order Number: 279891064_1_1
 Customer Ref: F02114644
 National Grid Reference: 636030, 150560
 Slice: A
 Site Area (Ha): 8.53
 Search Buffer (m): 1000

Site Details

April Cottage, Ellens Road, DEAL, CT14 9J



Tel: 0844 844 9952
 Fax: 0844 844 9953
 Web: www.envirocheck.co.uk

BGS Flood GFS Data

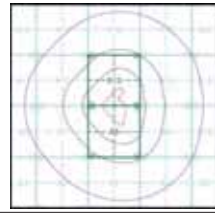
General

- Specified Site
- Specified Buffer(s)
- Bearing Reference Point
- Slice

Agency and Hydrological (Flood)

- Limited Potential for Groundwater Flooding to Occur
- Potential for Groundwater Flooding of Property Situated Below Ground Level
- Potential for Groundwater Flooding to Occur at Surface

Site Sensitivity Context Map - Slice A



Order Details

Order Number:	279891064_1_1
Customer Ref:	FD2114644
National Grid Reference:	636030, 150560
Slice:	A
Site Area (Ha):	8.53
Search Buffer (m):	1000

Site Details

April Cottage, Ellens Road, DEAL, CT14 9J

Landmark

Tel: 0844 844 9952
 Fax: 0844 844 9953
 Web: www.environmentalrisk.co.uk

A Landmark Information Group Service v15.0 04-Jun-2021 Page 6 of 6



Envirocheck[®] Report:

Datasheet

Order Details:

Order Number:

279891064_1_1

Customer Reference:

P02114644

National Grid Reference:

636030, 150560

Slice:

A

Site Area (Ha):

8.53

Search Buffer (m):

1000

Site Details:

April Cottage, Ellens Road

DEAL

CT14 9JJ

Client Details:

Miss S Gower

RSK Environment Ltd

18 Frogmore Road

Hemel Hempstead

Hertfordshire

HP3 9RT

Report Section	Page Number
Summary	-
Agency & Hydrological	1
Waste	8
Hazardous Substances	-
Geological	11
Industrial Land Use	15
Sensitive Land Use	23
Data Currency	24
Data Suppliers	29
Useful Contacts	30

Introduction

The Environment Act 1995 has made site sensitivity a key issue, as the legislation pays as much attention to the pathways by which contamination could spread, and to the vulnerable targets of contamination, as it does the potential sources of contamination. For this reason, Landmark's Site Sensitivity maps and Datasheet(s) place great emphasis on statutory data provided by the Environment Agency/Natural Resources Wales and the Scottish Environment Protection Agency; it also incorporates data from Natural England (and the Scottish and Welsh equivalents) and Local Authorities; and highlights hydrogeological features required by environmental and geotechnical consultants. It does not include any information concerning past uses of land. The datasheet is produced by querying the Landmark database to a distance defined by the client from a site boundary provided by the client. In this datasheet the National Grid References (NGRs) are rounded to the nearest 10m in accordance with Landmark's agreements with a number of Data Suppliers.

Copyright Notice

© Landmark Information Group Limited 2021. The Copyright on the information and data and its format as contained in this Envirocheck® Report ("Report") is the property of Landmark Information Group Limited ("Landmark") and several other Data Providers, including (but not limited to) Ordnance Survey, British Geological Survey, the Environment Agency/Natural Resources Wales and Natural England, and must not be reproduced in whole or in part by photocopying or any other method. The Report is supplied under Landmark's Terms and Conditions accepted by the Customer. A copy of Landmark's Terms and Conditions can be found with the Index Map for this report. Additional copies of the Report may be obtained from Landmark, subject to Landmark's charges in force from time to time. The Copyright, design rights and any other intellectual rights shall remain the exclusive property of Landmark and /or other Data providers, whose Copyright material has been included in this Report. © Environment Agency & United Kingdom Research and Innovation 2021. © Natural Resources Wales & United Kingdom Research and Innovation 2021.

Natural England Copyright Notice

Site of Special Scientific Interest, National Nature Reserve, Ramsar, Special Protection Area, Special Conservation Area, Marine Nature Reserve data (derived from Ordnance Survey 1:10000 raster) is provided by, and used with the permission of, Natural England who retain the copyright and Intellectual Property Rights for the data.

Scottish Natural Heritage Copyright

Contains SNH information licensed under the Open Government Licence v3.0.

Ove Arup Copyright Notice

The Mining Instability data was obtained on licence from Ove Arup & Partners Limited (for further information, contact mining.review@arup.com). No reproduction or further use of such Data is to be made without the prior written consent of Ove Arup & Partners Limited. The supplied Mining Instability data is derived from publicly available records and other third party sources and neither Ove Arup & Partners nor Landmark warrant the accuracy or completeness of such information or data.

Stantec Copyright Notice

The cavity data presented has been extracted from the PBA (now Stantec UK Ltd) enhanced version of the original DEFRA national cavity databases. Stantec UK Ltd retain the copyright & intellectual property rights in the data. Whilst all reasonable efforts are made to check that the information contained in the cavity databases is accurate we do not warrant that the data is complete or error free. The information is based upon our own researches and those collated from a number of external sources and is continually being augmented and updated by Stantec UK Ltd. In no event shall Stantec UK Ltd or Landmark be liable for any loss or damage including, without limitation, indirect or consequential loss or damage arising from the use of this data.

Radon Potential dataset Copyright Notice

Information supplied from a joint dataset compiled by The British Geological Survey and Public Health England.

Natural Resources Wales Copyright Notice

Contains Natural Resources Wales information © Natural Resources Wales and Database Right. All rights Reserved. Contains Ordnance Survey Data. Ordnance Survey Licence number 100019741. Crown Copyright and Database Right. Contains Natural Resources Wales information © Natural Resources Wales and Database Right. All rights Reserved. Some features of this information are based on digital spatial data licensed from the Centre for Ecology & Hydrology © NERC (CEH). Defra, Met Office and DARD Rivers Agency © Crown copyright. © Cranfield University. © James Hutton Institute. Contains OS data © Crown copyright and database right 2021. Land & Property Services © Crown copyright and database right.

Report Version v53.0

Data Type	Page Number	On Site	0 to 250m	251 to 500m	501 to 1000m (*up to 2000m)
Agency & Hydrological					
BGS Groundwater Flooding Susceptibility	pg 1	Yes	Yes	Yes	n/a
Contaminated Land Register Entries and Notices					
Discharge Consents	pg 1		2		2
Prosecutions Relating to Controlled Waters			n/a	n/a	n/a
Enforcement and Prohibition Notices					
Integrated Pollution Controls					
Integrated Pollution Prevention And Control					
Local Authority Integrated Pollution Prevention And Control					
Local Authority Pollution Prevention and Controls	pg 2		2		
Local Authority Pollution Prevention and Control Enforcements					
Nearest Surface Water Feature	pg 2				Yes
Pollution Incidents to Controlled Waters	pg 3			1	1
Prosecutions Relating to Authorised Processes					
Registered Radioactive Substances					
River Quality					
River Quality Biology Sampling Points					
River Quality Chemistry Sampling Points					
Substantiated Pollution Incident Register	pg 3			1	
Water Abstractions	pg 3			2	(*11)
Water Industry Act Referrals					
Groundwater Vulnerability Map	pg 6	Yes	n/a	n/a	n/a
Groundwater Vulnerability - Soluble Rock Risk	pg 7	2	n/a	n/a	n/a
Groundwater Vulnerability - Local Information			n/a	n/a	n/a
Bedrock Aquifer Designations	pg 7	Yes	n/a	n/a	n/a
Superficial Aquifer Designations			n/a	n/a	n/a
Source Protection Zones	pg 7	3			
Extreme Flooding from Rivers or Sea without Defences				n/a	n/a
Flooding from Rivers or Sea without Defences				n/a	n/a
Areas Benefiting from Flood Defences				n/a	n/a
Flood Water Storage Areas				n/a	n/a
Flood Defences				n/a	n/a
OS Water Network Lines					



Summary

Data Type	Page Number	On Site	0 to 250m	251 to 500m	501 to 1000m (*up to 2000m)
Waste					
BGS Recorded Landfill Sites	pg 8		1		
Historical Landfill Sites	pg 8		2		
Integrated Pollution Control Registered Waste Sites					
Licensed Waste Management Facilities (Landfill Boundaries)					
Licensed Waste Management Facilities (Locations)	pg 8		1	1	
Local Authority Landfill Coverage	pg 8	2	n/a	n/a	n/a
Local Authority Recorded Landfill Sites					
Potentially Infilled Land (Non-Water)	pg 9		2	1	2
Potentially Infilled Land (Water)	pg 9				2
Registered Landfill Sites					
Registered Waste Transfer Sites					
Registered Waste Treatment or Disposal Sites	pg 9		1	1	
Hazardous Substances					
Control of Major Accident Hazards Sites (COMAH)					
Explosive Sites					
Notification of Installations Handling Hazardous Substances (NIHHS)					
Planning Hazardous Substance Consents					
Planning Hazardous Substance Enforcements					

Data Type	Page Number	On Site	0 to 250m	251 to 500m	501 to 1000m (*up to 2000m)
Geological					
BGS 1:625,000 Solid Geology	pg 11	Yes	n/a	n/a	n/a
BGS Estimated Soil Chemistry	pg 11	Yes			
BGS Recorded Mineral Sites	pg 11		3	2	4
BGS Urban Soil Chemistry					
BGS Urban Soil Chemistry Averages					
CBSCB Compensation District			n/a	n/a	n/a
Coal Mining Affected Areas	pg 12	Yes	n/a	n/a	n/a
Mining Instability	pg 13	Yes	n/a	n/a	n/a
Man-Made Mining Cavities	pg 13				1
Natural Cavities					
Non Coal Mining Areas of Great Britain	pg 13	Yes		n/a	n/a
Potential for Collapsible Ground Stability Hazards	pg 13	Yes	Yes	n/a	n/a
Potential for Compressible Ground Stability Hazards				n/a	n/a
Potential for Ground Dissolution Stability Hazards	pg 13	Yes	Yes	n/a	n/a
Potential for Landslide Ground Stability Hazards	pg 13		Yes	n/a	n/a
Potential for Running Sand Ground Stability Hazards				n/a	n/a
Potential for Shrinking or Swelling Clay Ground Stability Hazards	pg 13		Yes	n/a	n/a
Radon Potential - Radon Affected Areas	pg 14	Yes	n/a	n/a	n/a
Radon Potential - Radon Protection Measures			n/a	n/a	n/a
Industrial Land Use					
Contemporary Trade Directory Entries	pg 15		10	7	32
Fuel Station Entries	pg 19				1
Points of Interest - Commercial Services	pg 19		8	4	9
Points of Interest - Education and Health					
Points of Interest - Manufacturing and Production	pg 21		1		4
Points of Interest - Public Infrastructure	pg 21			2	1
Points of Interest - Recreational and Environmental	pg 21		3	2	5
Gas Pipelines					
Underground Electrical Cables					

Data Type	Page Number	On Site	0 to 250m	251 to 500m	501 to 1000m (*up to 2000m)
Sensitive Land Use					
Ancient Woodland					
Areas of Adopted Green Belt					
Areas of Unadopted Green Belt					
Areas of Outstanding Natural Beauty					
Environmentally Sensitive Areas					
Forest Parks					
Local Nature Reserves					
Marine Nature Reserves					
National Nature Reserves					
National Parks					
Nitrate Sensitive Areas					
Nitrate Vulnerable Zones	pg 23	2			
Ramsar Sites					
Sites of Special Scientific Interest					
Special Areas of Conservation					
Special Protection Areas					
World Heritage Sites					

Map ID	Details	Quadrant Reference (Compass Direction)	Estimated Distance From Site	Contact	NGR
	BGS Groundwater Flooding Susceptibility Flooding Type: Limited Potential for Groundwater Flooding to Occur	A8NE (N)	0	1	636032 150561
	BGS Groundwater Flooding Susceptibility Flooding Type: Limited Potential for Groundwater Flooding to Occur	A8NW (W)	0	1	635900 150550
	BGS Groundwater Flooding Susceptibility Flooding Type: Limited Potential for Groundwater Flooding to Occur	A8SE (S)	130	1	636032 150200
	BGS Groundwater Flooding Susceptibility Flooding Type: Limited Potential for Groundwater Flooding to Occur	A8SE (S)	193	1	636000 150150
	BGS Groundwater Flooding Susceptibility Flooding Type: Limited Potential for Groundwater Flooding to Occur	A8SW (S)	304	1	635950 150050
	BGS Groundwater Flooding Susceptibility Flooding Type: Limited Potential for Groundwater Flooding to Occur	A8SW (S)	351	1	635950 150000
	BGS Groundwater Flooding Susceptibility Flooding Type: Limited Potential for Groundwater Flooding to Occur	A12SE (W)	357	1	635500 150700
	BGS Groundwater Flooding Susceptibility Flooding Type: Limited Potential for Groundwater Flooding to Occur	A12SE (NW)	363	1	635550 150800
	BGS Groundwater Flooding Susceptibility Flooding Type: Limited Potential for Groundwater Flooding to Occur	A7NE (W)	384	1	635450 150561
	BGS Groundwater Flooding Susceptibility Flooding Type: Potential for Groundwater Flooding of Property Situated Below Ground Level	A12NE (NW)	391	1	635650 150950
	BGS Groundwater Flooding Susceptibility Flooding Type: Limited Potential for Groundwater Flooding to Occur	A12NE (NW)	424	1	635650 151000
	BGS Groundwater Flooding Susceptibility Flooding Type: Limited Potential for Groundwater Flooding to Occur	A7SE (SW)	474	1	635650 150000
	BGS Groundwater Flooding Susceptibility Flooding Type: Limited Potential for Groundwater Flooding to Occur	A8SW (S)	481	1	635850 149900
1	Discharge Consents Operator: Southern Water Services Ltd (K) Property Type: STORM TANK/CSO ON SEWERAGE NETWORK (WATER COMPANY) Location: Ellens Road/Cross Road, Walmer Kent Authority: Environment Agency, Southern Region Catchment Area: Not Supplied Reference: A00470 Permit Version: 2 Effective Date: 15th April 1996 Issued Date: 15th April 1996 Revocation Date: 26th April 2002 Discharge Type: Public Sewage: Storm Sewage Overflow Discharge Environment: Controlled Sea Receiving Water: Controlled Sea Status: Revoked (Water Resources Act 1991, Section 88 & Schedule 10 as amended by Environment Act 1995) Positional Accuracy: Located by supplier to within 10m	A8NE (S)	23	2	636130 150300

Map ID	Details	Quadrant Reference (Compass Direction)	Estimated Distance From Site	Contact	NGR
1	<p>Discharge Consents</p> <p>Operator: Southern Water Services Ltd (K) Property Type: STORM TANK/CSO ON SEWERAGE NETWORK (WATER COMPANY) Location: Ellens Road/Cross Road, Walmer Kent Authority: Environment Agency, Southern Region Catchment Area: Not Given Reference: A00470 Permit Version: 1 Effective Date: 1st April 1991 Issued Date: 1st April 1991 Revocation Date: 15th April 1996 Discharge Type: Public Sewage: Storm Sewage Overflow Discharge: Controlled Sea Environment: Receiving Water: Controlled Sea Status: Post National Rivers Authority Legislation where issue date > 31/08/1989 Positional Accuracy: Located by supplier to within 10m</p>	A8NE (S)	23	2	636130 150300
2	<p>Discharge Consents</p> <p>Operator: Ripplevale School Ltd. Property Type: EDUCATION/NURSERY/SCHOOL/COLLEGE/UNI/TRAINING VENUE Location: Ripplevale School Chapel Lane, Ripple, Deal, Kent, Ct14 8jg Authority: Environment Agency, Southern Region Catchment Area: North Stream Reference: P11654 Permit Version: 2 Effective Date: 21st December 2012 Issued Date: 21st December 2012 Revocation Date: Not Supplied Discharge Type: Sewage Discharges - Final/Treated Effluent - Not Water Company Discharge: Land/Soakaway Environment: Receiving Water: Underground Strata Status: Varied under EPR 2010 Positional Accuracy: Located by supplier to within 10m</p>	A2NW (SW)	999	2	635163 149810
2	<p>Discharge Consents</p> <p>Operator: Ripplevale School Ltd. Property Type: EDUCATION/NURSERY/SCHOOL/COLLEGE/UNI/TRAINING VENUE Location: Ripplevale School Chapel Lane, Ripple, Deal, Kent, Ct14 8jg Authority: Environment Agency, Southern Region Catchment Area: North Stream Reference: P11654 Permit Version: 1 Effective Date: 31st August 2003 Issued Date: 12th May 2003 Revocation Date: 20th December 2012 Discharge Type: Sewage Discharges - Final/Treated Effluent - Not Water Company Discharge: Land/Soakaway Environment: Receiving Water: Underground Strata Status: New Consent (Water Resources Act 1991, Section 88 & Schedule 10 as amended by Environment Act 1995) Positional Accuracy: Located by supplier to within 10m</p>	A2NW (SW)	999	2	635163 149810
3	<p>Local Authority Pollution Prevention and Controls</p> <p>Name: The Diy Motorist Limited Location: Ellens Road, Walmer, DOVER, Kent, Ct14 9 Authority: Dover District Council, Environmental Health Department Permit Reference: DDC/248/P2 Dated: Not Supplied Process Type: Local Authority Air Pollution Control Description: PG1/1Waste oil burners, less than 0.4MW net rated thermal input Status: Authorised Positional Accuracy: Manually positioned to the address or location</p>	A13SW (W)	19	3	635836 150603
3	<p>Local Authority Pollution Prevention and Controls</p> <p>Name: Diy Motorist Location: Ellens Road, Walmer, Deal, Kent, CT14 9JJ Authority: Dover District Council, Environmental Health Department Permit Reference: DDC/248 Dated: Not Supplied Process Type: Local Authority Pollution Prevention and Control Description: PG1/1Waste oil burners, less than 0.4MW net rated thermal input Status: Permitted Positional Accuracy: Manually positioned to the address or location</p>	A13SW (W)	21	3	635847 150619
	<p>Nearest Surface Water Feature</p>	A7NW (W)	679	-	635207 150312

Map ID	Details	Quadrant Reference (Compass Direction)	Estimated Distance From Site	Contact	NGR
4	Pollution Incidents to Controlled Waters Property Type: Scrapyard Location: Mill Hill, DEAL Authority: Environment Agency, Southern Region Pollutant: Oils - Waste Oil Note: Fire In Scrapyard Incident Date: 20th May 1996 Incident Reference: 296195 Catchment Area: Not Given Receiving Water: Not Given Cause of Incident: Unknown Incident Severity: Category 2 - Significant Incident Positional Accuracy: Located by supplier to within 100m	A13NE (N)	318	2	636200 151100
5	Pollution Incidents to Controlled Waters Property Type: Arable Location: Cold Blow Road, RINGWOOD Authority: Environment Agency, Southern Region Pollutant: Organic Wastes: Cattle Manure (solid) Note: 20 Tonnes Manure On Fire Incident Date: 25th September 1997 Incident Reference: 297390 Catchment Area: Not Given Receiving Water: Not Given Cause of Incident: Not Given Incident Severity: Category 3 - Minor Incident Positional Accuracy: Located by supplier to within 100m	A3SW (S)	1000	2	635700 149400
6	Substantiated Pollution Incident Register Authority: Environment Agency - South East Region, Kent & South London Area Incident Date: 25th September 2012 Incident Reference: 1041091 Water Impact: Category 1 - Major Incident Air Impact: Category 4 - No Impact Land Impact: Category 4 - No Impact Positional Accuracy: Located by supplier to within 10m Pollutant: Microbiological	A13NE (NE)	251	2	636330 150902
7	Water Abstractions Operator: Southern Water Services Ltd Licence Number: 9/40/04/0279/Gr Permit Version: 100 Location: Wells At St Richard'S Rd Deal Authority: Environment Agency, Southern Region Abstraction: Public Water Supply: Potable Water Supply - Direct Abstraction Type: Water may be abstracted from any point within an area Source: Groundwater Daily Rate (m3): 9092 Yearly Rate (m3): 2273000 Details: N/A Authorised Start: 01 October Authorised End: 30 September Permit Start Date: 12th December 2006 Permit End Date: Not Supplied Positional Accuracy: Located by supplier to within 10m	A13NE (NE)	269	2	636300 150960
8	Water Abstractions Operator: Southern Water Services Plc Licence Number: 4/0279/ /GR Permit Version: Not Supplied Location: Pumping Station, St Richards Road Authority: Environment Agency, Southern Region Abstraction: Public Water Supply Abstraction Type: Not Supplied Source: Groundwater Daily Rate (m3): 9092 Yearly Rate (m3): 2273000 Details: H5 Chalk Authorised Start: Not Supplied Authorised End: Not Supplied Permit Start Date: Not Supplied Permit End Date: Not Supplied Positional Accuracy: Located by supplier to within 100m	A14SW (NE)	289	2	636400 150850

Map ID	Details	Quadrant Reference (Compass Direction)	Estimated Distance From Site	Contact	NGR
	<p>Water Abstractions</p> <p>Operator: Mr W Bomer Licence Number: 14/032 Permit Version: 101 Location: Point A, Borehole At Walmer Court Farm, Hawksdown Authority: Environment Agency, Southern Region Abstraction: Food And Drink: Water Bottling Abstraction Type: Water may be abstracted from a single point Source: Groundwater Daily Rate (m3): Not Supplied Yearly Rate (m3): Not Supplied Details: As Boldly Outlined On Map Authorised Start: 01 January Authorised End: 31 December Permit Start Date: 5th December 2003 Permit End Date: Not Supplied Positional Accuracy: Located by supplier to within 10m</p>	A4SW (SE)	1012	2	636620 149440
	<p>Water Abstractions</p> <p>Operator: Mr W Bomer Licence Number: 14/032 Permit Version: 100 Location: Point A, Borehole At Walmer Court Farm, Hawksdown Authority: Environment Agency, Southern Region Abstraction: Food And Drink: Water Bottling Abstraction Type: Water may be abstracted from a single point Source: Groundwater Daily Rate (m3): Not Supplied Yearly Rate (m3): Not Supplied Details: As Boldly Outlined On Map Authorised Start: 01 January Authorised End: 31 December Permit Start Date: 2nd March 1999 Permit End Date: Not Supplied Positional Accuracy: Located by supplier to within 10m</p>	A4SW (SE)	1012	2	636620 149440
	<p>Water Abstractions</p> <p>Operator: Kingsdown Water Licence Number: So/040/0014/003 Permit Version: 2 Location: Walmer Court Farm Borehole Authority: Environment Agency, Southern Region Abstraction: Food And Drink: Water Bottling Abstraction Type: Water may be abstracted from a single point Source: Groundwater Daily Rate (m3): Not Supplied Yearly Rate (m3): Not Supplied Details: Walmer Court Farm, Kent Authorised Start: 01 April Authorised End: 31 March Permit Start Date: 2nd November 2015 Permit End Date: Not Supplied Positional Accuracy: Located by supplier to within 10m</p>	A4SW (SE)	1013	2	636622 149440
	<p>Water Abstractions</p> <p>Operator: Kingsdown Water Licence Number: So/040/0014/003 Permit Version: 1 Location: Walmer Court Farm Borehole Authority: Environment Agency, Southern Region Abstraction: Food And Drink: Water Bottling Abstraction Type: Water may be abstracted from a single point Source: Groundwater Daily Rate (m3): Not Supplied Yearly Rate (m3): Not Supplied Details: Walmer Court Farm, Kent Authorised Start: 01 April Authorised End: 31 March Permit Start Date: 3rd July 2014 Permit End Date: Not Supplied Positional Accuracy: Located by supplier to within 10m</p>	A4SW (SE)	1013	2	636622 149440

Map ID	Details	Quadrant Reference (Compass Direction)	Estimated Distance From Site	Contact	NGR
	<p>Water Abstractions</p> <p>Operator: Mr B & Mrs R Liversidge Licence Number: 4/0150/A/GR Permit Version: Not Supplied Location: RIPPLE Authority: Environment Agency, Southern Region Abstraction: Public Water Supply Abstraction Type: Not Supplied Source: Pond or Lake Daily Rate (m3): 91 Yearly Rate (m3): 2505 Details: Additional Purpose: Agriculture Authorised Start: Not Supplied Authorised End: Not Supplied Permit Start Date: Not Supplied Permit End Date: Not Supplied Positional Accuracy: Located by supplier to within 100m</p>	A2NW (SW)	1192	2	635006 149696
	<p>Water Abstractions</p> <p>Operator: Mr & Mrs B & R Liversidge Licence Number: 9/40/04/0150/Gr Permit Version: 100 Location: Point A At Ripple Nurseries Authority: Environment Agency, Southern Region Abstraction: Horticulture And Nurseries: General Use (Medium Loss) Abstraction Type: Water may be abstracted from a single point Source: Groundwater Daily Rate (m3): Not Supplied Yearly Rate (m3): Not Supplied Details: Land Shown Blue On The Said Plan Authorised Start: 01 October Authorised End: 30 September Permit Start Date: 13th June 1994 Permit End Date: Not Supplied Positional Accuracy: Located by supplier to within 10m</p>	A2NW (SW)	1194	2	635000 149700
	<p>Water Abstractions</p> <p>Operator: Mr & Mrs B & R Liversidge Licence Number: 9/40/04/0150/Gr Permit Version: 100 Location: Point A At Ripple Nurseries Authority: Environment Agency, Southern Region Abstraction: Horticulture And Nurseries: Spray Irrigation - Direct Abstraction Type: Water may be abstracted from a single point Source: Groundwater Daily Rate (m3): Not Supplied Yearly Rate (m3): Not Supplied Details: Land Shown In Blue On The Said Plan Authorised Start: 01 October Authorised End: 30 September Permit Start Date: 13th June 1994 Permit End Date: Not Supplied Positional Accuracy: Located by supplier to within 10m</p>	A2NW (SW)	1194	2	635000 149700
	<p>Water Abstractions</p> <p>Operator: Mount Bros (Deal) Ltd Licence Number: 4/0522/ /G Permit Version: Not Supplied Location: Court Lodge Farm Authority: Environment Agency, Southern Region Abstraction: Spray Irrigation Abstraction Type: Not Supplied Source: Unknown Daily Rate (m3): 455 Yearly Rate (m3): 6820 Details: Penfield Sewer & H5 Chalk Authorised Start: Not Supplied Authorised End: Not Supplied Permit Start Date: Not Supplied Permit End Date: Not Supplied Positional Accuracy: Located by supplier to within 100m</p>	(N)	1861	2	636600 152595

Map ID	Details	Quadrant Reference (Compass Direction)	Estimated Distance From Site	Contact	NGR
	<p>Water Abstractions</p> <p>Operator: Mount Bros (Deal) Ltd Licence Number: 9/40/04/0522/S Permit Version: 100 Location: Point X, In Sholden. Authority: Environment Agency, Southern Region Abstraction: General Agriculture: Spray Irrigation - Direct Abstraction Type: Water may be abstracted from a single point Source: Surface Daily Rate (m3): Not Supplied Yearly Rate (m3): Not Supplied Details: As Boldly Outlined On Licence Map. Authorised Start: 01 January Authorised End: 31 December Permit Start Date: 1st December 2006 Permit End Date: Not Supplied Positional Accuracy: Located by supplier to within 10m</p>	(N)	1862	2	636620 152590
	<p>Water Abstractions</p> <p>Operator: Mount Bros (Deal) Ltd Licence Number: 4/0522/ /G Permit Version: Not Supplied Location: Court Lodge Farm Authority: Environment Agency, Southern Region Abstraction: Spray Irrigation Abstraction Type: Not Supplied Source: Groundwater Daily Rate (m3): 455 Yearly Rate (m3): 6820 Details: Penfield Sewer & H5 Chalk Authorised Start: Not Supplied Authorised End: Not Supplied Permit Start Date: Not Supplied Permit End Date: Not Supplied Positional Accuracy: Located by supplier to within 100m</p>	(N)	1866	2	636600 152600
	<p>Water Abstractions</p> <p>Operator: Mount Bros (Deal) Ltd Licence Number: 9/40/04/0119/Gr Permit Version: 100 Location: Borehole At Court Lodge Farm, Deal Authority: Environment Agency, Southern Region Abstraction: General Agriculture: Spray Irrigation - Direct Abstraction Type: Water may be abstracted from a single point Source: Groundwater Daily Rate (m3): Not Supplied Yearly Rate (m3): Not Supplied Details: As Shown Edged Red On The Map. Authorised Start: 01 April Authorised End: 31 October Permit Start Date: 3rd November 2006 Permit End Date: Not Supplied Positional Accuracy: Located by supplier to within 100m</p>	(N)	1875	2	636630 152600
	<p>Groundwater Vulnerability Map</p> <p>Combined Classification: Principle Bedrock Aquifer - High Vulnerability Combined Vulnerability: High Combined Aquifer: Productive Bedrock Aquifer, No Superficial Aquifer Pollutant Speed: Intermediate Bedrock Flow: Well Connected Fractures Dilution: 300-550 mm/year Baseflow Index: >70% Superficial Patchiness: <90% Superficial Thickness: <3m Superficial Recharge: No Data</p>	A8NE (W)	0	4	636000 150561

Map ID	Details	Quadrant Reference (Compass Direction)	Estimated Distance From Site	Contact	NGR
	Groundwater Vulnerability Map Combined Principle Bedrock Aquifer - High Vulnerability Classification: High Combined Vulnerability: High Combined Aquifer: Productive Bedrock Aquifer, No Superficial Aquifer Pollutant Speed: Intermediate Bedrock Flow: Well Connected Fractures Dilution: 300-550 mm/year Baseflow Index: >70% Superficial: <90% Patchiness: <3m Superficial Thickness: High Superficial Recharge: High	A8NE (N)	0	4	636032 150561
	Groundwater Vulnerability - Soluble Rock Risk Classification: Significant Risk - Low Possibility	A8NE (W)	0	4	636000 150561
	Groundwater Vulnerability - Soluble Rock Risk Classification: Significant Risk - Low Possibility	A8NE (N)	0	4	636032 150561
	Bedrock Aquifer Designations Aquifer Designation: Principal Aquifer	A8NE (N)	0	4	636032 150561
	Superficial Aquifer Designations No Data Available				
9	Source Protection Zones Name: Not Supplied Source: Environment Agency, Head Office Reference: Not Supplied Type: Zone III (Total Catchment): The total area needed to support the discharge from the protected groundwater source.	A8NE (N)	0	2	636032 150561
10	Source Protection Zones Name: Not Supplied Source: Environment Agency, Head Office Reference: Not Supplied Type: Zone I (Inner Protection Zone): Travel time of 50 days or less to the groundwater source.	A8NE (N)	0	2	636032 150561
11	Source Protection Zones Name: Not Supplied Source: Environment Agency, Head Office Reference: Not Supplied Type: Zone II (Outer Protection Zone): Either 25% of the source area or a 400 day travel time whichever is greater.	A8NE (N)	0	2	636032 150561
	Extreme Flooding from Rivers or Sea without Defences None				
	Flooding from Rivers or Sea without Defences None				
	Areas Benefiting from Flood Defences None				
	Flood Water Storage Areas None				
	Flood Defences None				
	OS Water Network Lines None				

Map ID	Details	Quadrant Reference (Compass Direction)	Estimated Distance From Site	Contact	NGR
12	BGS Recorded Landfill Sites Site Name: Hand Tip Location: St Richards Road, DEAL, Kent Authority: British Geological Survey, National Geoscience Information Service Ground Water: No threat to ground water Surface Water: No threat to surface water Geology: N/A Positional Accuracy: Positioned by the supplier Boundary Accuracy: Good	A13SE (NE)	90	-	636220 150778
13	Historical Landfill Sites Licence Holder: Not Supplied Location: Mill Hill, Kent Name: St. Richards Road Operator Location: Not Supplied Boundary Accuracy: As Supplied Provider Reference: EAHLD19633 First Input Date: 1st January 1976 Last Input Date: 31st December 1987 Specified Waste Type: Deposited Waste included Inert and Household Waste EA Waste Ref: 0 Regis Ref: Not Supplied WRC Ref: 2200/7249 BGS Ref: Not Supplied Other Ref: DO9	A13SE (NE)	82	2	636204 150722
14	Historical Landfill Sites Licence Holder: Not Supplied Location: Mill Hill, Deal, Kent Name: St. Richards Road Operator Location: Not Supplied Boundary Accuracy: As Supplied Provider Reference: EAHLD19630 First Input Date: 1st January 1976 Last Input Date: 31st December 1987 Specified Waste Type: Deposited Waste included Inert Waste EA Waste Ref: 0 Regis Ref: Not Supplied WRC Ref: 2200/7249 BGS Ref: 300 Other Ref: DO9	A13SE (NE)	93	2	636221 150780
15	Licensed Waste Management Facilities (Locations) Licence Number: 19464 Location: The D I Y Motorist, Ellens Road, Walmer, Deal, Kent, CT14 9JJ Operator Name: Michael Edward Charles Parfitt & June Parfitt Operator Location: Not Supplied Authority: Environment Agency - South East Region, Kent & South London Area Site Category: Metal Recycling Sites (Vehicle Dismantlers) Licence Status: Issued Issued: 29th September 1995 Last Modified: Not Supplied Expires: Not Supplied Suspended: Not Supplied Revoked: Not Supplied Surrendered: Not Supplied IPPC Reference: Not Supplied Positional Accuracy: Located by supplier to within 10m	A13SW (W)	25	2	635849 150627
16	Licensed Waste Management Facilities (Locations) Licence Number: 19457 Location: The Chalk Pit, Mill Hill, Deal, Kent, CT14 9HZ Operator Name: Michael Leslie Coulson, Colin Roy Faulkner, David Lark Farbrace Operator Location: Not Supplied Authority: Environment Agency - South East Region, Kent & South London Area Site Category: Metal Recycling Sites (Mixed) Licence Status: Surrendered Issued: 30th September 1994 Last Modified: Not Supplied Expires: Not Supplied Suspended: Not Supplied Revoked: Not Supplied Surrendered: 29th May 2007 IPPC Reference: Not Supplied Positional Accuracy: Located by supplier to within 100m	A18SE (N)	493	2	636000 151300
	Local Authority Landfill Coverage Name: Dover District Council - Has no landfill data to supply		0	3	636032 150561

Map ID	Details	Quadrant Reference (Compass Direction)	Estimated Distance From Site	Contact	NGR
	Local Authority Landfill Coverage Name: Kent County Council - Had landfill data but passed it to the relevant environment agency		0	5	636032 150561
17	Potentially Infilled Land (Non-Water) Bearing Ref: NE Use: Unknown Filled Ground (Pit, quarry etc) Date of Mapping: 1987	A13SE (NE)	104	-	636222 150802
18	Potentially Infilled Land (Non-Water) Bearing Ref: S Use: Unknown Filled Ground (Pit, quarry etc) Date of Mapping: 1987	A8SW (S)	166	-	635975 150190
19	Potentially Infilled Land (Non-Water) Bearing Ref: N Use: Unknown Filled Ground (Pit, quarry etc) Date of Mapping: 1987	A13NE (N)	286	-	636205 151063
20	Potentially Infilled Land (Non-Water) Bearing Ref: SW Use: Unknown Filled Ground (Pit, quarry etc) Date of Mapping: 1987	A7SW (SW)	650	-	635313 150184
21	Potentially Infilled Land (Non-Water) Bearing Ref: W Use: Unknown Filled Ground (Pit, quarry etc) Date of Mapping: 1987	A12SW (W)	820	-	635075 150885
22	Potentially Infilled Land (Water) Use: Unknown Filled Ground (Pond, marsh, river, stream, dock etc) Date of Mapping: 1907	A9NW (SE)	537	-	636656 150302
23	Potentially Infilled Land (Water) Use: Unknown Filled Ground (Pond, marsh, river, stream, dock etc) Date of Mapping: 1899	A7SW (SW)	873	-	635089 150117
24	Registered Waste Treatment or Disposal Sites Licence Holder: M E C & J Parfitt Licence Reference: P/07/47 Site Location: The D.I.Y. Motorist, Ellens Road, Walmer, DEAL, Kent, CT14 9JJ Operator Location: As Site Address Authority: Environment Agency - Southern Region, Kent Area Site Category: Scrapyard Max Input Rate: Very Small (Less than 10,000 tonnes per year) Waste Source: No known restriction on source of waste Restrictions: Licence Status: Operational as far as is knownOperational Dated: 29th September 1995 Preceded By: Not Given Licence: Superseded By: Not Given Licence: Positional Accuracy: Manually positioned to the address or location Boundary Quality: Not Supplied Authorised Waste: Cars/Lorries/Vehicles/Bodies Max.Waste Permitted By Licence Prohibited Waste: Spec.Waste (Epa'90:S62/1996 Regs)N.O.S Waste N.O.S.	A13SW (W)	71	2	635790 150630

Map ID	Details	Quadrant Reference (Compass Direction)	Estimated Distance From Site	Contact	NGR
25	<p>Registered Waste Treatment or Disposal Sites</p> <p>Licence Holder: M L Coulson C R Faulker D M Farbrace Licence Reference: P/07/32 Site Location: Sandwich Metal Co, The Chalk Pit, Mill Hill, DEAL, Kent, CT14 9HZ Operator Location: As Site Address Authority: Environment Agency - Southern Region, Kent Area Site Category: Scrapyard Max Input Rate: Small (Equal to or greater than 10,000 and less than 25,000 tonnes per year) Waste Source: No known restriction on source of waste Restrictions: Licence Status: Operational as far as is knownOperational Dated: 30th September 1994 Preceded By: Not Given Licence: Superseded By: Not Given Licence: Positional Accuracy: Manually positioned to the address or location Boundary Quality: Not Supplied Authorised Waste Kent Cat. B2 - Scrap Metal Lead/Acid Batteries Max.Waste Permitted By Licence Tyres From Vehicles Received Waste Oil In Engines/Vehicles Prohibited Waste Capac./Transformers Likely Cont. Pcb's Car Fragmentation Waste Dross From Smelting/Assoc.Works Finely Divided Metal Powders Pressurised Gas Cylinders Spec.Waste (Epa'90:S62/1996 Regs)N.O.S Waste N.O.S.</p>	A13NE (N)	300	2	636200 151080

Map ID	Details	Quadrant Reference (Compass Direction)	Estimated Distance From Site	Contact	NGR
	BGS 1:625,000 Solid Geology Description: White Chalk Subgroup	A8NE (N)	0	1	636032 150561
	BGS Estimated Soil Chemistry Source: British Geological Survey, National Geoscience Information Service Soil Sample Type: Sediment Arsenic Concentration: <15 mg/kg Cadmium Concentration: <1.8 mg/kg Chromium Concentration: 60 - 90 mg/kg Lead Concentration: <100 mg/kg Nickel Concentration: 15 - 30 mg/kg	A8NE (N)	0	1	636032 150561
26	BGS Recorded Mineral Sites Site Name: Mill Hill Chalk Pit Location: Walmer, Deal, Kent Source: British Geological Survey, National Geoscience Information Service Reference: 132693 Type: Opencast Status: Ceased Operator: Unknown Operator Operator Location: Not Supplied Periodic Type: Cretaceous Geology: Margate Chalk Member Commodity: Chalk Positional Accuracy: Located by supplier to within 10m	A13SE (NE)	116	1	636236 150710
27	BGS Recorded Mineral Sites Site Name: Mill Hill Chalk Pit Location: Walmer, Deal, Kent Source: British Geological Survey, National Geoscience Information Service Reference: 132695 Type: Opencast Status: Ceased Operator: Unknown Operator Operator Location: Not Supplied Periodic Type: Cretaceous Geology: Margate Chalk Member Commodity: Chalk Positional Accuracy: Located by supplier to within 10m	A13SE (NE)	152	1	636272 150803
28	BGS Recorded Mineral Sites Site Name: Mill Hill Chalk Pit Location: Walmer, Deal, Kent Source: British Geological Survey, National Geoscience Information Service Reference: 132694 Type: Opencast Status: Ceased Operator: Unknown Operator Operator Location: Not Supplied Periodic Type: Cretaceous Geology: Margate Chalk Member Commodity: Chalk Positional Accuracy: Located by supplier to within 10m	A13SE (NE)	193	1	636271 150882
29	BGS Recorded Mineral Sites Site Name: Mill Hill Chalk Pit Location: Walmer, Deal, Kent Source: British Geological Survey, National Geoscience Information Service Reference: 132692 Type: Opencast Status: Ceased Operator: Unknown Operator Operator Location: Not Supplied Periodic Type: Cretaceous Geology: Margate Chalk Member Commodity: Chalk Positional Accuracy: Located by supplier to within 10m	A13NE (N)	326	1	636150 151127

Map ID	Details	Quadrant Reference (Compass Direction)	Estimated Distance From Site	Contact	NGR
30	<p>BGS Recorded Mineral Sites</p> <p>Site Name: Walmer Brick Works Location: Walmer, Deal, Kent Source: British Geological Survey, National Geoscience Information Service Reference: 132699 Type: Opencast Status: Ceased Operator: Unknown Operator Operator Location: Not Supplied Periodic Type: Quaternary Geology: Head Commodity: Common Clay and Shale Positional Accuracy: Located by supplier to within 10m</p>	A8SE (S)	339	1	635996 149996
31	<p>BGS Recorded Mineral Sites</p> <p>Site Name: Ripple Chalk Pit Location: Ripple, Deal, Kent Source: British Geological Survey, National Geoscience Information Service Reference: 132696 Type: Opencast Status: Ceased Operator: Unknown Operator Operator Location: Not Supplied Periodic Type: Cretaceous Geology: Seaford Chalk Formation Commodity: Chalk Positional Accuracy: Located by supplier to within 10m</p>	A7SW (SW)	662	1	635296 150188
32	<p>BGS Recorded Mineral Sites</p> <p>Site Name: Great Mongeham Gravel Pit Location: Great Mongeham, Deal, Kent Source: British Geological Survey, National Geoscience Information Service Reference: 132690 Type: Opencast Status: Ceased Operator: Unknown Operator Operator Location: Not Supplied Periodic Type: Quaternary Geology: Head Commodity: Sand and Gravel Positional Accuracy: Located by supplier to within 10m</p>	A12NW (W)	850	1	635058 150921
33	<p>BGS Recorded Mineral Sites</p> <p>Site Name: Dover Road Chalk Pit Location: Walmer, Deal, Kent Source: British Geological Survey, National Geoscience Information Service Reference: 186736 Type: Opencast Status: Ceased Operator: Unknown Operator Operator Location: Not Supplied Periodic Type: Cretaceous Geology: Seaford Chalk Formation Commodity: Chalk Positional Accuracy: Located by supplier to within 10m</p>	A10NW (E)	915	1	637070 150502
34	<p>BGS Recorded Mineral Sites</p> <p>Site Name: Ellen Hill Chalk Pit Location: Great Mongeham, Deal, Kent Source: British Geological Survey, National Geoscience Information Service Reference: 132691 Type: Opencast Status: Ceased Operator: Unknown Operator Operator Location: Not Supplied Periodic Type: Cretaceous Geology: Seaford Chalk Formation Commodity: Chalk Positional Accuracy: Located by supplier to within 10m</p>	A17SW (NW)	969	1	635134 151244
	<p>BGS Measured Urban Soil Chemistry</p> <p>No data available</p>				
	<p>BGS Urban Soil Chemistry Averages</p> <p>No data available</p>				
	<p>Coal Mining Affected Areas</p> <p>Description: In an area which may be affected by coal mining activity. It is recommended that a coal mining report is obtained from the Coal Authority. Contact details are included in the Useful Contacts section of this report.</p>	A8NE (N)	0	6	636032 150561

Map ID	Details	Quadrant Reference (Compass Direction)	Estimated Distance From Site	Contact	NGR
	Mining Instability Mining Evidence: Inconclusive Coal Mining Source: Ove Arup & Partners Boundary Quality: As Supplied	A8NE (N)	0	-	636032 150561
	Man-Made Mining Cavities Easting: 636700 Northing: 149900 Distance: 719 Quadrant Reference: A9 Quadrant Reference: SE Bearing Ref: SE Cavity Type: Brick-Lined Shaft uncovered-Exact Details Unknown Commodity: Unknown Solid Geology Detail: Chalk Group Superficial Geology: Head Brickearth Detail:	A9SE (SE)	719	7	636700 149900
	Non Coal Mining Areas of Great Britain Risk: Rare Source: British Geological Survey, National Geoscience Information Service	A8NE (N)	0	1	636032 150561
	Potential for Collapsible Ground Stability Hazards Hazard Potential: Very Low Source: British Geological Survey, National Geoscience Information Service	A8NE (N)	0	1	636032 150561
	Potential for Collapsible Ground Stability Hazards Hazard Potential: Moderate Source: British Geological Survey, National Geoscience Information Service	A8NW (SW)	47	1	635879 150437
	Potential for Collapsible Ground Stability Hazards Hazard Potential: Moderate Source: British Geological Survey, National Geoscience Information Service	A8NE (S)	62	1	636111 150254
	Potential for Compressible Ground Stability Hazards Hazard Potential: No Hazard Source: British Geological Survey, National Geoscience Information Service	A8NE (N)	0	1	636032 150561
	Potential for Ground Dissolution Stability Hazards Hazard Potential: Very Low Source: British Geological Survey, National Geoscience Information Service	A8NE (N)	0	1	636032 150561
	Potential for Ground Dissolution Stability Hazards Hazard Potential: Low Source: British Geological Survey, National Geoscience Information Service	A8NW (SW)	3	1	635909 150468
	Potential for Ground Dissolution Stability Hazards Hazard Potential: Very Low Source: British Geological Survey, National Geoscience Information Service	A13SW (W)	176	1	635661 150609
	Potential for Landslide Ground Stability Hazards Hazard Potential: No Hazard Source: British Geological Survey, National Geoscience Information Service	A8NE (N)	0	1	636032 150561
	Potential for Landslide Ground Stability Hazards Hazard Potential: Very Low Source: British Geological Survey, National Geoscience Information Service	A8NW (SW)	3	1	635909 150468
	Potential for Running Sand Ground Stability Hazards Hazard Potential: No Hazard Source: British Geological Survey, National Geoscience Information Service	A8NE (N)	0	1	636032 150561
	Potential for Shrinking or Swelling Clay Ground Stability Hazards Hazard Potential: No Hazard Source: British Geological Survey, National Geoscience Information Service	A8NE (N)	0	1	636032 150561
	Potential for Shrinking or Swelling Clay Ground Stability Hazards Hazard Potential: Low Source: British Geological Survey, National Geoscience Information Service	A8NW (SW)	47	1	635879 150437
	Potential for Shrinking or Swelling Clay Ground Stability Hazards Hazard Potential: Low Source: British Geological Survey, National Geoscience Information Service	A8NE (S)	62	1	636111 150254
	Radon Potential - Radon Affected Areas Affected Area: The property is in an Intermediate probability radon area (1 to 3% of homes are estimated to be at or above the Action Level). Source: British Geological Survey, National Geoscience Information Service	A8NW (SW)	0	1	635981 150524
	Radon Potential - Radon Affected Areas Affected Area: The property is in a Lower probability radon area (less than 1% of homes are estimated to be at or above the Action Level). Source: British Geological Survey, National Geoscience Information Service	A8NE (N)	0	1	636032 150561

Map ID	Details	Quadrant Reference (Compass Direction)	Estimated Distance From Site	Contact	NGR
	<p>Radon Potential - Radon Protection Measures</p> <p>Protection Measure: No radon protective measures are necessary in the construction of new dwellings or extensions</p> <p>Source: British Geological Survey, National Geoscience Information Service</p>	A8NW (SW)	0	1	635981 150524
	<p>Radon Potential - Radon Protection Measures</p> <p>Protection Measure: No radon protective measures are necessary in the construction of new dwellings or extensions</p> <p>Source: British Geological Survey, National Geoscience Information Service</p>	A8NE (N)	0	1	636032 150561

Map ID	Details	Quadrant Reference (Compass Direction)	Estimated Distance From Site	Contact	NGR
35	<p>Contemporary Trade Directory Entries</p> <p>Name: The D I Y Motorist Location: Ellens Road, Deal, Kent, CT14 9JJ Classification: Salvage Dealers Status: Inactive Positional Accuracy: Automatically positioned to the address</p>	A13SW (W)	22	-	635841 150614
36	<p>Contemporary Trade Directory Entries</p> <p>Name: G A Vehicle Repairs Location: Unit 7, Marlborough Road, Deal, CT14 9LE Classification: Garage Services Status: Active Positional Accuracy: Automatically positioned to the address</p>	A13SE (N)	71	-	636030 150872
37	<p>Contemporary Trade Directory Entries</p> <p>Name: Downs Joinery Location: Unit 4, Marlborough Road Industrial Estate, Marlborough Road, Deal, Kent, CT14 9LE Classification: Joinery Manufacturers Status: Inactive Positional Accuracy: Automatically positioned to the address</p>	A13NE (N)	127	-	636021 150930
38	<p>Contemporary Trade Directory Entries</p> <p>Name: Maylands Location: 5, Cross Road, Walmer, Deal, Kent, CT14 9LB Classification: Ornamental Metalwork Status: Inactive Positional Accuracy: Automatically positioned to the address</p>	A13SE (NE)	171	-	636231 150891
38	<p>Contemporary Trade Directory Entries</p> <p>Name: Compass Joinery Ltd Location: 91-91a, St. Richards Road, Deal, Kent, CT14 9JU Classification: Joinery Manufacturers Status: Inactive Positional Accuracy: Manually positioned to the address or location</p>	A13NE (NE)	191	-	636240 150910
39	<p>Contemporary Trade Directory Entries</p> <p>Name: J Gifford Location: 7, Marlborough Road, Deal, Kent, CT14 9LE Classification: Road Haulage Services Status: Inactive Positional Accuracy: Automatically positioned to the address</p>	A13NE (N)	190	-	636129 150992
40	<p>Contemporary Trade Directory Entries</p> <p>Name: Deans Carpet Cleaning Services Location: 95 St Richards Road, Deal, Kent, CT14 9LD Classification: Carpet, Curtain & Upholstery Cleaners Status: Active Positional Accuracy: Automatically positioned to the address</p>	A13NE (NE)	199	-	636213 150947
41	<p>Contemporary Trade Directory Entries</p> <p>Name: Maurice Gill Blacksmith Location: 42, Lydia Road, Walmer, DEAL, Kent, CT14 9JX Classification: Blacksmiths & Forgemasters Status: Active Positional Accuracy: Automatically positioned to the address</p>	A14SW (E)	217	-	636362 150639
41	<p>Contemporary Trade Directory Entries</p> <p>Name: Rubino Building & Timber Preservation Contractors Location: 37, Lydia Road, Walmer, Deal, Kent, CT14 9JX Classification: Damp & Dry Rot Control Status: Inactive Positional Accuracy: Automatically positioned to the address</p>	A14SW (E)	241	-	636393 150621
42	<p>Contemporary Trade Directory Entries</p> <p>Name: Kingsdown Kleaning Location: 68, Sydney Road, Walmer, Deal, Kent, CT14 9JW Classification: Cleaning Services - Domestic Status: Inactive Positional Accuracy: Automatically positioned to the address</p>	A9NW (SE)	245	-	636365 150332
43	<p>Contemporary Trade Directory Entries</p> <p>Name: Washcare Kent Location: 96, St. Richards Road, Deal, Kent, CT14 9LD Classification: Domestic Appliances - Servicing, Repairs & Parts Status: Active Positional Accuracy: Automatically positioned to the address</p>	A13NE (N)	263	-	636177 151051

Map ID	Details	Quadrant Reference (Compass Direction)	Estimated Distance From Site	Contact	NGR
44	Contemporary Trade Directory Entries Name: Sandwich Metal Co Location: Mill Hill, Deal, Kent, CT14 9HZ Classification: Scrap Metal Merchants Status: Inactive Positional Accuracy: Automatically positioned to the address	A13NE (N)	297	-	636217 151068
44	Contemporary Trade Directory Entries Name: Mobile Repair Service Location: 142, Mill Hill, Deal, Kent, CT14 9HZ Classification: Garage Services Status: Active Positional Accuracy: Automatically positioned to the address	A13NE (NE)	311	-	636260 151055
45	Contemporary Trade Directory Entries Name: The D I Y Motorist Location: Deal, Kent, Ct14 9jj Classification: Car Breakers & Dismantlers Status: Inactive Positional Accuracy: Manually positioned within the geographical locality	A13SW (NW)	307	-	635675 150854
46	Contemporary Trade Directory Entries Name: Tww Recovery Location: Mill Hill, Deal, Kent, CT14 9HZ Classification: Breakdown and Recovery Status: Inactive Positional Accuracy: Manually positioned within the geographical locality	A13NE (NE)	367	-	636297 151098
47	Contemporary Trade Directory Entries Name: Morgan & Daughters Recovery Services Location: 33, Court Road, Walmer, Deal, Kent, CT14 7RF Classification: Car Body Repairs Status: Inactive Positional Accuracy: Automatically positioned to the address	A9NW (SE)	378	-	636494 150276
48	Contemporary Trade Directory Entries Name: P D S Cleaning Services Location: Pavilion House, Court Road, Walmer, Deal, CT14 7RQ Classification: Cleaning Services - Domestic Status: Active Positional Accuracy: Automatically positioned to the address	A14SW (E)	424	-	636581 150566
49	Contemporary Trade Directory Entries Name: Home Brew Location: 84-86, Mill Hill, Deal, Kent, CT14 9JB Classification: Brewery Supplies Status: Inactive Positional Accuracy: Automatically positioned to the address	A19SW (NE)	559	-	636427 151239
49	Contemporary Trade Directory Entries Name: Mill Hill Pet Stores Location: 3, Beauchamp Avenue, Deal, Kent, CT14 9EX Classification: Pet Foods & Animal Feeds Status: Inactive Positional Accuracy: Automatically positioned to the address	A19SW (NE)	566	-	636423 151252
50	Contemporary Trade Directory Entries Name: Beauchamp Garage Location: 18, Beauchamp Avenue, Deal, Kent, CT14 9EZ Classification: Car Dealers - Used Status: Inactive Positional Accuracy: Automatically positioned to the address	A19SW (NE)	611	-	636372 151341
51	Contemporary Trade Directory Entries Name: Clare Hansell Location: 10, Station Road, Walmer, Deal, Kent, CT14 7QR Classification: Ceramic Manufacturers, Supplies & Services Status: Inactive Positional Accuracy: Automatically positioned to the address	A9SE (SE)	698	-	636795 150155
51	Contemporary Trade Directory Entries Name: Green Garage Location: 7, Station Road, Walmer, Deal, CT14 7QR Classification: Garage Services Status: Active Positional Accuracy: Automatically positioned to the address	A9SE (SE)	710	-	636799 150122
52	Contemporary Trade Directory Entries Name: M & M Cleaning Services Location: 7, Wilson Avenue, Deal, Kent, CT14 9NW Classification: Cleaning Services - Domestic Status: Active Positional Accuracy: Automatically positioned to the address	A18SW (N)	720	-	635789 151475

Map ID	Details	Quadrant Reference (Compass Direction)	Estimated Distance From Site	Contact	NGR
53	Contemporary Trade Directory Entries Name: H F Pest Control Location: 38, Wilson Avenue, Deal, Kent, CT14 9NH Classification: Pest & Vermin Control Status: Inactive Positional Accuracy: Automatically positioned to the address	A18SW (N)	731	-	635969 151536
54	Contemporary Trade Directory Entries Name: R K S Engineering Location: Church Lane, Ripple, Deal, Kent, CT14 8JL Classification: Engineers - General Status: Inactive Positional Accuracy: Automatically positioned in the proximity of the address	A7NW (W)	736	-	635141 150325
55	Contemporary Trade Directory Entries Name: Hi-Q Tyre Services Location: 364, Dover Road, Walmer, Deal, Kent, CT14 7NX Classification: Tyre Dealers Status: Inactive Positional Accuracy: Automatically positioned to the address	A9SE (SE)	781	-	636809 149957
55	Contemporary Trade Directory Entries Name: Hi-Q Tyre Services Location: 364, Dover Road, Walmer, Deal, Kent, CT14 7NX Classification: Tyre Dealers Status: Inactive Positional Accuracy: Automatically positioned to the address	A9SE (SE)	781	-	636809 149957
55	Contemporary Trade Directory Entries Name: Elite Location: 364, Dover Road, Walmer, Deal, Kent, CT14 7NX Classification: Tyre Dealers Status: Active Positional Accuracy: Automatically positioned to the address	A9SE (SE)	781	-	636809 149957
56	Contemporary Trade Directory Entries Name: The Little Dress Company Location: 18, Owen Square, Walmer, Deal, Kent, CT14 7TJ Classification: Children & Babywear - Manufacturers & Wholesalers Status: Active Positional Accuracy: Automatically positioned to the address	A14NE (NE)	794	-	636900 150939
57	Contemporary Trade Directory Entries Name: Emydecs Professional Location: 46, Salisbury Road, Walmer, Deal, Kent, CT14 7QJ Classification: Painting & Decorating Supplies Status: Inactive Positional Accuracy: Automatically positioned to the address	A9NE (E)	809	-	636965 150515
58	Contemporary Trade Directory Entries Name: Dunkley'S Of Deal Ltd Location: 67, Mill Hill, Deal, Kent, CT14 9EW Classification: Garage Services Status: Active Positional Accuracy: Automatically positioned to the address	A19SW (NE)	816	-	636623 151410
59	Contemporary Trade Directory Entries Name: Mongeham Iron Craft Location: 174, Rectory Road, Deal, Kent, CT14 9NR Classification: Wrought Ironwork Status: Active Positional Accuracy: Automatically positioned to the address	A18SW (N)	816	-	635708 151544
60	Contemporary Trade Directory Entries Name: Housemaids Location: 63, Freemens Way, Deal, Kent, CT14 9DQ Classification: Cleaning Services - Domestic Status: Inactive Positional Accuracy: Automatically positioned to the address	A14NE (NE)	817	-	636798 151220
61	Contemporary Trade Directory Entries Name: Deal Home Care Location: 56, Poets Walk, Walmer, Deal, Kent, CT14 7QD Classification: Cleaning Services - Domestic Status: Inactive Positional Accuracy: Automatically positioned to the address	A9SE (SE)	820	-	636915 150130
62	Contemporary Trade Directory Entries Name: Godden Construction Location: 11, Meryl Gardens, Walmer, Deal, CT14 7QH Classification: Asphalt & Coated Macadam Laying Contractors Status: Inactive Positional Accuracy: Automatically positioned to the address	A9NE (E)	835	-	636982 150428

Map ID	Details	Quadrant Reference (Compass Direction)	Estimated Distance From Site	Contact	NGR
63	<p>Contemporary Trade Directory Entries</p> <p>Name: Wemake Toys Location: 449, Dover Road, Walmer, Deal, Kent, CT14 7PG Classification: Toys, Games & Sporting Goods - Manufacturers Status: Inactive Positional Accuracy: Automatically positioned to the address</p>	A4NW (SE)	844	-	636592 149621
64	<p>Contemporary Trade Directory Entries</p> <p>Name: Conservacleanz Location: 15, St. Martins Road, Deal, Kent, CT14 9NX Classification: Commercial Cleaning Services Status: Inactive Positional Accuracy: Automatically positioned to the address</p>	A18NW (N)	873	-	635716 151610
64	<p>Contemporary Trade Directory Entries</p> <p>Name: Blitz Cleaners Ltd Location: 17, St. Martins Road, Deal, Kent, CT14 9NX Classification: Commercial Cleaning Services Status: Inactive Positional Accuracy: Automatically positioned to the address</p>	A18NW (N)	881	-	635710 151617
65	<p>Contemporary Trade Directory Entries</p> <p>Name: Just Davids Location: 8, Mill Hill, Deal, Kent, CT14 9EN Classification: Clothing & Fabrics - Manufacturers Status: Inactive Positional Accuracy: Automatically positioned to the address</p>	A19SW (NE)	875	-	636610 151498
66	<p>Contemporary Trade Directory Entries</p> <p>Name: A C S Location: 12, Pittock House, Freemans Way, Deal, Kent, CT14 9DW Classification: Carpet, Curtain & Upholstery Cleaners Status: Active Positional Accuracy: Automatically positioned to the address</p>	A14NE (NE)	895	-	636923 151163
67	<p>Contemporary Trade Directory Entries</p> <p>Name: Avac Air Conditioning Location: 26, Thistledown, Walmer, Deal, Kent, CT14 7XE Classification: Air Conditioning & Refrigeration Contractors Status: Inactive Positional Accuracy: Automatically positioned to the address</p>	A4NE (SE)	900	-	636743 149673
67	<p>Contemporary Trade Directory Entries</p> <p>Name: Melaleuca Location: 5, Thistledown, Walmer, Deal, Kent, CT14 7XE Classification: Cleaning Materials & Equipment Status: Inactive Positional Accuracy: Automatically positioned to the address</p>	A4NE (SE)	920	-	636787 149690
68	<p>Contemporary Trade Directory Entries</p> <p>Name: Spot-On-Cleaning Location: 1, Thistledown, Walmer, Deal, Kent, CT14 7XE Classification: Cleaning Services - Domestic Status: Inactive Positional Accuracy: Automatically positioned to the address</p>	A4NE (SE)	904	-	636806 149735
69	<p>Contemporary Trade Directory Entries</p> <p>Name: Solley'S Location: The Dairy, Church Lane, Ripple, Deal, Kent, CT14 8JL Classification: Ice Cream Manufacturers & Suppliers Status: Active Positional Accuracy: Manually positioned within the geographical locality</p>	A7NW (W)	912	-	634987 150236
70	<p>Contemporary Trade Directory Entries</p> <p>Name: Deal Violins Location: 5, Manor Road, Deal, CT14 9BS Classification: Musical Instrument - Manufacturers Status: Inactive Positional Accuracy: Automatically positioned to the address</p>	A19SW (NE)	935	-	636662 151533
71	<p>Contemporary Trade Directory Entries</p> <p>Name: R Samuel Location: 133, Downs Road, Walmer, Deal, Kent, CT14 7TF Classification: Engineers - General Status: Inactive Positional Accuracy: Automatically positioned to the address</p>	A15NW (NE)	959	-	637054 151003
72	<p>Contemporary Trade Directory Entries</p> <p>Name: Grundon Marine Location: 189, Dover Road, Walmer, Deal, Kent, CT14 7NB Classification: Marine Electrical Services Status: Inactive Positional Accuracy: Automatically positioned to the address</p>	A10NW (E)	981	-	637137 150523

Map ID	Details	Quadrant Reference (Compass Direction)	Estimated Distance From Site	Contact	NGR
73	Contemporary Trade Directory Entries Name: Q8 Petroleum (Gb) Ltd Location: 466, Dover Road, Walmer, Deal, Kent, CT14 7NA Classification: Petrol Filling Stations - 24 Hour Status: Inactive Positional Accuracy: Automatically positioned to the address	A4SW (SE)	999	-	636547 149416
73	Contemporary Trade Directory Entries Name: Adamsons Motors Location: 466 Dover Rd, Walmer, Deal, Kent, CT14 7NA Classification: Car Dealers Status: Inactive Positional Accuracy: Manually positioned to the address or location	A4SW (SE)	999	-	636547 149416
74	Fuel Station Entries Name: Dick Dunkley Commercial Car Repairs Location: 67, Mill Hill Freemans Way, , Deal, Kent, CT14 9EW Brand: Pace Premises Type: Petrol Station Status: Closed Positional Accuracy: Manually positioned to the address or location	A19SW (NE)	815	-	636622 151409
75	Points of Interest - Commercial Services Name: Scrap Yard Location: Not Supplied Category: Recycling Services Class Code: Scrap Metal Merchants Positional Accuracy: Positioned to an adjacent address or location	A13SW (NW)	13	8	635887 150649
75	Points of Interest - Commercial Services Name: Scrap Yard Location: CT14 Category: Recycling Services Class Code: Scrap Metal Merchants Positional Accuracy: Positioned to address or location	A13SW (NW)	18	8	635877 150646
76	Points of Interest - Commercial Services Name: Ga Vehicle Repairs Location: Unit 7, Marlborough Road, Deal, CT14 9LE Category: Repair and Servicing Class Code: Vehicle Repair, Testing and Servicing Positional Accuracy: Positioned to address or location	A13SE (N)	75	8	636028 150875
77	Points of Interest - Commercial Services Name: G A Vehicle Repairs Location: Unit 7, Marlborough Road, Deal, CT14 9LE Category: Repair and Servicing Class Code: Vehicle Repair, Testing and Servicing Positional Accuracy: Positioned to address or location	A13NE (N)	189	8	636127 150991
77	Points of Interest - Commercial Services Name: J Gifford Location: 7 Marlborough Road, Deal, CT14 9LE Category: Transport, Storage and Delivery Class Code: Distribution and Haulage Positional Accuracy: Positioned to address or location	A13NE (N)	190	8	636129 150992
77	Points of Interest - Commercial Services Name: John Giffords Haulage & Plant Hire Location: 7 Marlborough Road, Deal, CT14 9LE Category: Transport, Storage and Delivery Class Code: Distribution and Haulage Positional Accuracy: Positioned to address or location	A13NE (N)	190	8	636129 150992
78	Points of Interest - Commercial Services Name: Maurice Gill Blacksmith Location: 42 Lydia Road, Walmer, Deal, CT14 9JX Category: Construction Services Class Code: Metalworkers Including Blacksmiths Positional Accuracy: Positioned to address or location	A14SW (E)	216	8	636362 150639
78	Points of Interest - Commercial Services Name: Maurice Gill Location: 42 Lydia Road, Walmer, Deal, CT14 9JX Category: Construction Services Class Code: Metalworkers Including Blacksmiths Positional Accuracy: Positioned to address or location	A14SW (E)	217	8	636362 150639
79	Points of Interest - Commercial Services Name: Sandwich Metal Co Location: Mill Hill, Deal, CT14 9HZ Category: Recycling Services Class Code: Scrap Metal Merchants Positional Accuracy: Positioned to address or location	A13NE (N)	297	8	636217 151068

Map ID	Details	Quadrant Reference (Compass Direction)	Estimated Distance From Site	Contact	NGR
79	Points of Interest - Commercial Services Name: Scrap Metal Yard Location: Not Supplied Category: Recycling Services Class Code: Scrap Metal Merchants Positional Accuracy: Positioned to an adjacent address or location	A13NE (N)	308	8	636167 151103
80	Points of Interest - Commercial Services Name: Mobile Repair Services Location: 142 Mill Hill, Deal, CT14 9HZ Category: Repair and Servicing Class Code: Vehicle Repair, Testing and Servicing Positional Accuracy: Positioned to address or location	A13NE (NE)	311	8	636260 151055
80	Points of Interest - Commercial Services Name: Mobile Repair Service Location: 142a Mill Hill, Deal, CT14 9HZ Category: Repair and Servicing Class Code: Vehicle Repair, Testing and Servicing Positional Accuracy: Positioned to address or location	A13NE (NE)	316	8	636251 151068
81	Points of Interest - Commercial Services Name: The Green Garage Location: 7 Station Road, Walmer, Deal, CT14 7QR Category: Repair and Servicing Class Code: Vehicle Repair, Testing and Servicing Positional Accuracy: Positioned to address or location	A9SE (SE)	702	8	636791 150120
81	Points of Interest - Commercial Services Name: Green Garage Location: 7 Station Road, Walmer, Deal, CT14 7QR Category: Repair and Servicing Class Code: Vehicle Repair, Testing and Servicing Positional Accuracy: Positioned to address or location	A9SE (SE)	710	8	636799 150121
82	Points of Interest - Commercial Services Name: H F Pest Control Location: 38 Wilson Avenue, Deal, CT14 9NH Category: Contract Services Class Code: Pest and Vermin Control Positional Accuracy: Positioned to address or location	A18SW (N)	731	8	635969 151536
83	Points of Interest - Commercial Services Name: HiQ Centre Location: 364 Dover Road, Walmer, Deal, CT14 7NX Category: Repair and Servicing Class Code: Vehicle Repair, Testing and Servicing Positional Accuracy: Positioned to address or location	A9SE (SE)	781	8	636809 149957
83	Points of Interest - Commercial Services Name: Hiq Tyre Services Location: 364 Dover Road, Walmer, Deal, CT14 7NX Category: Repair and Servicing Class Code: Vehicle Repair, Testing and Servicing Positional Accuracy: Positioned to address or location	A9SE (SE)	781	8	636809 149957
84	Points of Interest - Commercial Services Name: Dunkley's of Deal Ltd Location: 67 Mill Hill, Deal, CT14 9EW Category: Repair and Servicing Class Code: Vehicle Repair, Testing and Servicing Positional Accuracy: Positioned to address or location	A19SW (NE)	814	8	636618 151411
84	Points of Interest - Commercial Services Name: Dunkleys of Deal Ltd Location: 67 Mill Hill, Deal, CT14 9EW Category: Repair and Servicing Class Code: Vehicle Repair, Testing and Servicing Positional Accuracy: Positioned to address or location	A19SW (NE)	816	8	636623 151410
85	Points of Interest - Commercial Services Name: Mongeham Location: 174 Rectory Road, Deal, CT14 9NR Category: Construction Services Class Code: Metalworkers Including Blacksmiths Positional Accuracy: Positioned to address or location	A18SW (N)	816	8	635708 151544
85	Points of Interest - Commercial Services Name: Mongeham Iron Craft Location: 174 Rectory Road, Deal, CT14 9NR Category: Construction Services Class Code: Metalworkers Including Blacksmiths Positional Accuracy: Positioned to address or location	A18SW (N)	816	8	635708 151544

Map ID	Details	Quadrant Reference (Compass Direction)	Estimated Distance From Site	Contact	NGR
86	Points of Interest - Manufacturing and Production Name: Works Location: CT14 Category: Industrial Features Class Code: Unspecified Works Or Factories Positional Accuracy: Positioned to an adjacent address or location	A13NE (N)	144	8	636043 150953
87	Points of Interest - Manufacturing and Production Name: Solar Panels Location: CT14 Category: Industrial Features Class Code: Energy Production Positional Accuracy: Positioned to an adjacent address or location	A7NW (W)	675	8	635182 150399
88	Points of Interest - Manufacturing and Production Name: Tank Location: CT14 Category: Industrial Features Class Code: Tanks (Generic) Positional Accuracy: Positioned to an adjacent address or location	A14SE (E)	686	8	636839 150642
89	Points of Interest - Manufacturing and Production Name: Factory Location: Not Supplied Category: Industrial Features Class Code: Unspecified Works Or Factories Positional Accuracy: Positioned to an adjacent address or location	A19SW (NE)	879	8	636606 151506
90	Points of Interest - Manufacturing and Production Name: Tank Location: CT14 Category: Industrial Features Class Code: Tanks (Generic) Positional Accuracy: Positioned to an adjacent address or location	A4SW (SE)	998	8	636593 149441
91	Points of Interest - Public Infrastructure Name: Walmer Rail Station Location: Station Drive, CT14 Category: Public Transport, Stations and Infrastructure Class Code: Railway Stations, Junctions and Halts Positional Accuracy: Positioned to address or location	A9NW (SE)	288	8	636411 150345
91	Points of Interest - Public Infrastructure Name: Walmer Station Location: Station Drive, CT14 Category: Public Transport, Stations and Infrastructure Class Code: Railway Stations, Junctions and Halts Positional Accuracy: Positioned to address or location	A9NW (SE)	288	8	636411 150345
92	Points of Interest - Public Infrastructure Name: Dick Dunkley Commercial Car Repairs Location: 67 Mill Hill, Deal, CT14 9EW Category: Road And Rail Class Code: Petrol and Fuel Stations Positional Accuracy: Positioned to address or location	A19SW (NE)	815	8	636622 151409
93	Points of Interest - Recreational and Environmental Name: Playground Location: Fairview Gardens, CT14 Category: Recreational Class Code: Playgrounds Positional Accuracy: Positioned to address or location	A13SE (NE)	152	8	636269 150809
94	Points of Interest - Recreational and Environmental Name: Playground Location: Not Supplied Category: Recreational Class Code: Playgrounds Positional Accuracy: Positioned to an adjacent address or location	A13NE (N)	186	8	636168 150968
94	Points of Interest - Recreational and Environmental Name: Playground Location: Magness Road, CT14 Category: Recreational Class Code: Playgrounds Positional Accuracy: Positioned to an adjacent address or location	A13NE (N)	186	8	636168 150968
95	Points of Interest - Recreational and Environmental Name: Play Area Location: Not Supplied Category: Recreational Class Code: Playgrounds Positional Accuracy: Positioned to an adjacent address or location	A13NE (N)	353	8	636236 151121

Map ID	Details	Quadrant Reference (Compass Direction)	Estimated Distance From Site	Contact	NGR
95	Points of Interest - Recreational and Environmental Name: Play Area Location: Leivers Road, CT14 Category: Recreational Class Code: Playgrounds Positional Accuracy: Positioned to an adjacent address or location	A13NE (N)	353	8	636236 151122
96	Points of Interest - Recreational and Environmental Name: Play Area Location: Not Supplied Category: Recreational Class Code: Playgrounds Positional Accuracy: Positioned to an adjacent address or location	A14NW (NE)	535	8	636570 151055
96	Points of Interest - Recreational and Environmental Name: Play Area Location: Cowdray Square, CT14 Category: Recreational Class Code: Playgrounds Positional Accuracy: Positioned to address or location	A14NW (NE)	535	8	636567 151058
97	Points of Interest - Recreational and Environmental Name: Playground Location: Freeman'S Way, CT14 Category: Recreational Class Code: Playgrounds Positional Accuracy: Positioned to address or location	A19SW (NE)	727	8	636637 151272
98	Points of Interest - Recreational and Environmental Name: Playground Location: Wilson Avenue, CT14 Category: Recreational Class Code: Playgrounds Positional Accuracy: Positioned to address or location	A18NE (N)	833	8	636023 151643
99	Points of Interest - Recreational and Environmental Name: Playground Location: Thistledown, CT14 Category: Recreational Class Code: Playgrounds Positional Accuracy: Positioned to address or location	A4NE (SE)	884	8	636746 149698



Sensitive Land Use

Map ID	Details	Quadrant Reference (Compass Direction)	Estimated Distance From Site	Contact	NGR
100	Nitrate Vulnerable Zones Name: East Kent Description: Groundwater Source: Environment Agency, Head Office	A8NW (W)	0	4	635935 150550
101	Nitrate Vulnerable Zones Name: North And South Streams In The Lydden Valley Nvz Description: Surface Water Source: Environment Agency, Head Office	A8NE (N)	0	4	636032 150561

Agency & Hydrological	Version	Update Cycle
Contaminated Land Register Entries and Notices Dover District Council - Environmental Health Department Environment Agency - Head Office	January 2015 June 2020	Annual Rolling Update Annually
Discharge Consents Environment Agency - Southern Region	April 2021	Quarterly
Enforcement and Prohibition Notices Environment Agency - Southern Region	March 2013	Annual Rolling Update
Integrated Pollution Controls Environment Agency - Southern Region	October 2008	Variable
Integrated Pollution Prevention And Control Environment Agency - South East Region - Kent & South London Area Environment Agency - Southern Region	April 2021 April 2021	Quarterly Quarterly
Local Authority Integrated Pollution Prevention And Control Dover District Council - Environmental Health Department	June 2014	Variable
Local Authority Pollution Prevention and Controls Dover District Council - Environmental Health Department	June 2014	Annual Rolling Update
Local Authority Pollution Prevention and Control Enforcements Dover District Council - Environmental Health Department	June 2014	Variable
Nearest Surface Water Feature Ordnance Survey	January 2021	
Pollution Incidents to Controlled Waters Environment Agency - Southern Region	December 1999	Not Applicable
Prosecutions Relating to Authorised Processes Environment Agency - Southern Region	March 2013	Annual Rolling Update
Prosecutions Relating to Controlled Waters Environment Agency - Southern Region	March 2013	Annual Rolling Update
Registered Radioactive Substances Environment Agency - Southern Region	June 2016	
River Quality Environment Agency - Head Office	November 2001	Not Applicable
River Quality Biology Sampling Points Environment Agency - Head Office	July 2012	Annually
River Quality Chemistry Sampling Points Environment Agency - Head Office	July 2012	Annually
Substantiated Pollution Incident Register Environment Agency - South East Region - Kent & South London Area Environment Agency - Southern Region - Kent Area Environment Agency - Southern Region - Kent and East Sussex	April 2021 April 2021 April 2021	Quarterly Quarterly Quarterly
Water Abstractions Environment Agency - Southern Region	April 2021	Quarterly
Water Industry Act Referrals Environment Agency - Southern Region	October 2017	Quarterly
Groundwater Vulnerability Map Environment Agency - Head Office	June 2018	As notified
Groundwater Vulnerability - Soluble Rock Risk Environment Agency - Head Office	June 2018	As notified
Bedrock Aquifer Designations Environment Agency - Head Office	January 2018	Annually
Superficial Aquifer Designations Environment Agency - Head Office	January 2018	Annually

Agency & Hydrological	Version	Update Cycle
Source Protection Zones Environment Agency - Head Office	October 2019	Quarterly
Extreme Flooding from Rivers or Sea without Defences Environment Agency - Head Office	March 2021	Quarterly
Flooding from Rivers or Sea without Defences Environment Agency - Head Office	March 2021	Quarterly
Areas Benefiting from Flood Defences Environment Agency - Head Office	March 2021	Quarterly
Flood Water Storage Areas Environment Agency - Head Office	March 2021	Quarterly
Flood Defences Environment Agency - Head Office	March 2021	Quarterly
OS Water Network Lines Ordnance Survey	September 2020	Quarterly
Surface Water 1 in 30 year Flood Extent Environment Agency - Head Office	October 2013	Annually
Surface Water 1 in 100 year Flood Extent Environment Agency - Head Office	October 2013	Annually
Surface Water 1 in 1000 year Flood Extent Environment Agency - Head Office	October 2013	Annually
Surface Water Suitability Environment Agency - Head Office	October 2013	Annually
BGS Groundwater Flooding Susceptibility British Geological Survey - National Geoscience Information Service	May 2013	Annually

Waste	Version	Update Cycle
BGS Recorded Landfill Sites British Geological Survey - National Geoscience Information Service	June 1996	Not Applicable
Historical Landfill Sites Environment Agency - Head Office	May 2021	Quarterly
Integrated Pollution Control Registered Waste Sites Environment Agency - Southern Region	October 2008	Not Applicable
Licensed Waste Management Facilities (Landfill Boundaries) Environment Agency - South East Region - Kent & South London Area Environment Agency - Southern Region - Kent Area Environment Agency - Southern Region - Kent and East Sussex	April 2021 April 2021 April 2021	Quarterly Quarterly Quarterly
Licensed Waste Management Facilities (Locations) Environment Agency - South East Region - Kent & South London Area Environment Agency - Southern Region - Kent Area Environment Agency - Southern Region - Kent and East Sussex	April 2021 April 2021 April 2021	Quarterly Quarterly Quarterly
Local Authority Landfill Coverage Dover District Council - Environmental Health Department Kent County Council - Waste Management Group	May 2000 May 2000	Not Applicable Not Applicable
Local Authority Recorded Landfill Sites Dover District Council - Environmental Health Department Kent County Council - Waste Management Group	May 2000 May 2000	Not Applicable Not Applicable
Potentially Infilled Land (Non-Water) Landmark Information Group Limited	December 1999	Not Applicable
Potentially Infilled Land (Water) Landmark Information Group Limited	December 1999	Not Applicable
Registered Landfill Sites Environment Agency - Southern Region - Kent Area Environment Agency - Southern Region - Kent and East Sussex	March 2003 March 2003	Not Applicable Not Applicable
Registered Waste Transfer Sites Environment Agency - Southern Region - Kent Area Environment Agency - Southern Region - Kent and East Sussex	March 2003 March 2003	Not Applicable Not Applicable
Registered Waste Treatment or Disposal Sites Environment Agency - Southern Region - Kent Area Environment Agency - Southern Region - Kent and East Sussex	March 2003 March 2003	Not Applicable Not Applicable
Hazardous Substances	Version	Update Cycle
Control of Major Accident Hazards Sites (COMAH) Health and Safety Executive	April 2018	Bi-Annually
Explosive Sites Health and Safety Executive	March 2017	Annually
Notification of Installations Handling Hazardous Substances (NIHHS) Health and Safety Executive	November 2000	Not Applicable
Planning Hazardous Substance Enforcements Dover District Council - Planning Department Kent County Council	April 2016 January 2016	Variable Variable
Planning Hazardous Substance Consents Dover District Council - Planning Department Kent County Council	April 2016 January 2016	Variable Variable

Geological	Version	Update Cycle
BGS 1:625,000 Solid Geology British Geological Survey - National Geoscience Information Service	January 2009	Not Applicable
BGS Estimated Soil Chemistry British Geological Survey - National Geoscience Information Service	October 2015	Annually
BGS Recorded Mineral Sites British Geological Survey - National Geoscience Information Service	May 2021	Bi-Annually
CBCSB Compensation District Cheshire Brine Subsidence Compensation Board (CBCSB)	August 2011	Not Applicable
Coal Mining Affected Areas The Coal Authority - Property Searches	March 2014	Annual Rolling Update
Mining Instability Ove Arup & Partners	October 2000	Not Applicable
Non Coal Mining Areas of Great Britain British Geological Survey - National Geoscience Information Service	May 2015	Not Applicable
Potential for Collapsible Ground Stability Hazards British Geological Survey - National Geoscience Information Service	April 2020	Annually
Potential for Compressible Ground Stability Hazards British Geological Survey - National Geoscience Information Service	January 2019	Annually
Potential for Ground Dissolution Stability Hazards British Geological Survey - National Geoscience Information Service	January 2019	Annually
Potential for Landslide Ground Stability Hazards British Geological Survey - National Geoscience Information Service	January 2019	Annually
Potential for Running Sand Ground Stability Hazards British Geological Survey - National Geoscience Information Service	January 2019	Annually
Potential for Shrinking or Swelling Clay Ground Stability Hazards British Geological Survey - National Geoscience Information Service	January 2019	Annually
Radon Potential - Radon Affected Areas British Geological Survey - National Geoscience Information Service	July 2011	Annually
Radon Potential - Radon Protection Measures British Geological Survey - National Geoscience Information Service	July 2011	Annually
Industrial Land Use	Version	Update Cycle
Contemporary Trade Directory Entries Thomson Directories	April 2021	Quarterly
Fuel Station Entries Catalist Ltd - Experian	June 2021	Quarterly
Gas Pipelines National Grid	May 2021	
Points of Interest - Commercial Services PointX	June 2021	Quarterly
Points of Interest - Education and Health PointX	June 2021	Quarterly
Points of Interest - Manufacturing and Production PointX	June 2021	Quarterly
Points of Interest - Public Infrastructure PointX	June 2021	Quarterly
Points of Interest - Recreational and Environmental PointX	June 2021	Quarterly
Underground Electrical Cables National Grid	May 2021	

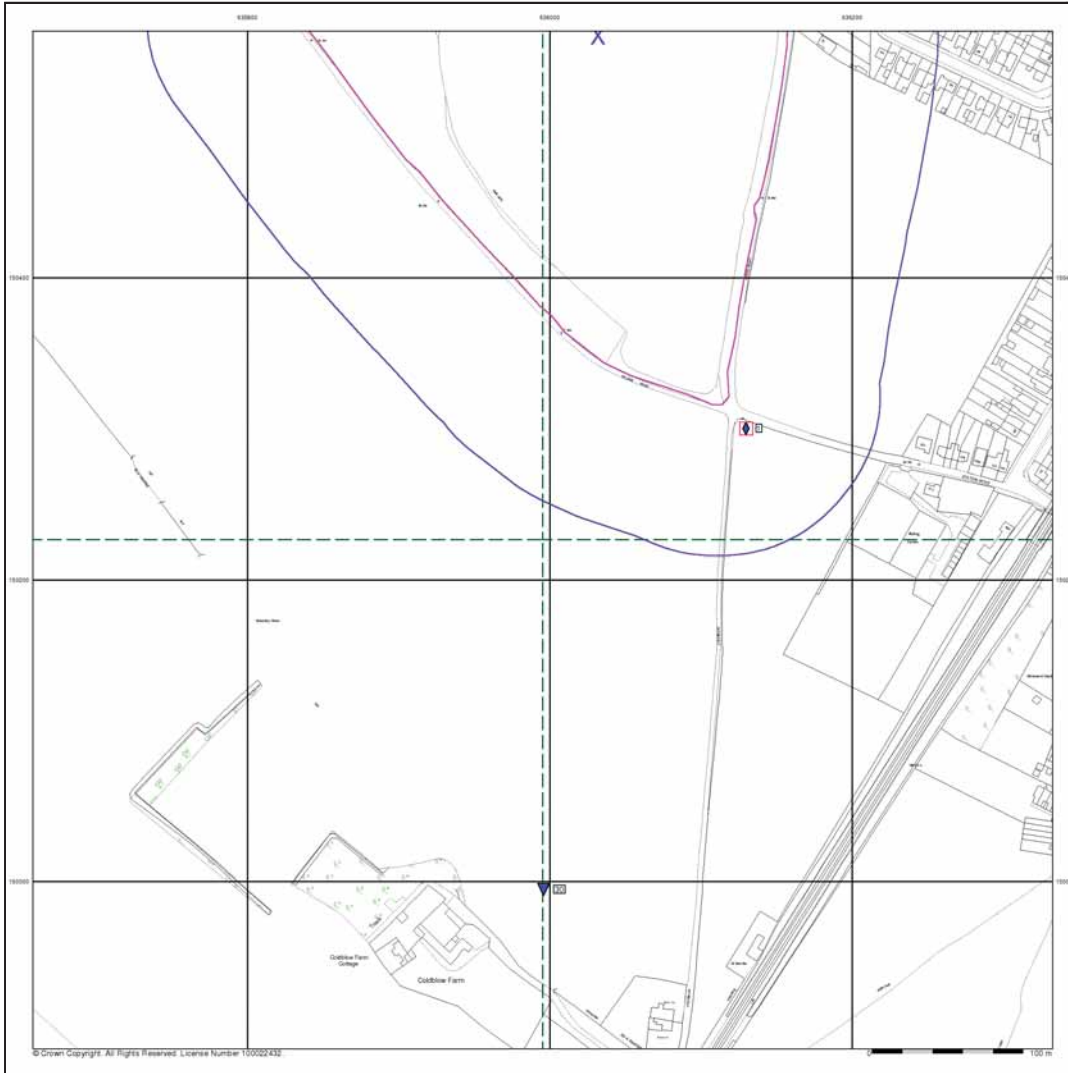
Sensitive Land Use	Version	Update Cycle
Ancient Woodland Natural England	February 2021	Bi-Annually
Areas of Adopted Green Belt Dover District Council - Planning Department	June 2020	As notified
Areas of Unadopted Green Belt Dover District Council - Planning Department	June 2020	As notified
Areas of Outstanding Natural Beauty Natural England	January 2021	Bi-Annually
Environmentally Sensitive Areas Natural England	January 2017	
Forest Parks Forestry Commission	April 1997	Not Applicable
Local Nature Reserves Natural England	February 2021	Bi-Annually
Marine Nature Reserves Natural England	July 2019	Bi-Annually
National Nature Reserves Natural England	January 2021	Bi-Annually
National Parks Natural England	April 2017	Bi-Annually
Nitrate Sensitive Areas Natural England	April 2016	Not Applicable
Nitrate Vulnerable Zones Environment Agency - Head Office Department for Environment, Food and Rural Affairs (DEFRA - formerly FRCA)	December 2017 October 2015	Bi-Annually
Ramsar Sites Natural England	August 2020	Bi-Annually
Sites of Special Scientific Interest Natural England	February 2021	Bi-Annually
Special Areas of Conservation Natural England	July 2020	Bi-Annually
Special Protection Areas Natural England	February 2021	Bi-Annually

A selection of organisations who provide data within this report

Data Supplier	Data Supplier Logo
Ordnance Survey	
Environment Agency	
Scottish Environment Protection Agency	
The Coal Authority	
British Geological Survey	 British Geological Survey <small>NATURAL ENVIRONMENT RESEARCH COUNCIL</small>
Centre for Ecology and Hydrology	 Centre for Ecology & Hydrology <small>NATURAL ENVIRONMENT RESEARCH COUNCIL</small>
Natural Resources Wales	
Scottish Natural Heritage	
Natural England	
Public Health England	
Ove Arup	
Stantec UK Ltd	

Contact	Name and Address	Contact Details
1	British Geological Survey - Enquiry Service British Geological Survey, Environmental Science Centre, Keyworth, Nottingham, Nottinghamshire, NG12 5GG	Telephone: 0115 936 3143 Fax: 0115 936 3276 Email: enquiries@bgs.ac.uk Website: www.bgs.ac.uk
2	Environment Agency - National Customer Contact Centre (NCCC) PO Box 544, Templeborough, Rotherham, S60 1BY	Telephone: 03708 506 506 Email: enquiries@environment-agency.gov.uk
3	Dover District Council - Environmental Health Department Council Offices, White Cliffs Business Park, Dover, Kent, CT16 3PQ	Telephone: 01304 821199 Fax: 01304 827268 Website: www.dover.gov.uk
4	Environment Agency - Head Office Rio House, Waterside Drive, Aztec West, Almondsbury, Bristol, Avon, BS32 4UD	Telephone: 01454 624400 Fax: 01454 624409
5	Kent County Council - Waste Management Group Block H, The Forstal, Beddow Way, Aylesford, Kent, ME20 7BT	Telephone: 01622 605976 Website: www.kent.gov.uk
6	The Coal Authority - Property Searches 200 Lichfield Lane, Mansfield, Nottinghamshire, NG18 4RG	Telephone: 0345 762 6848 Fax: 01623 637 338 Email: groundstability@coal.gov.uk Website: www2.groundstability.com
7	Stantec UK Ltd Caversham Bridge House, Waterman Place, Reading, RG1 8DN	Telephone: 0118 950 0761 Email: pba.reading@stantec.com Website: www.stantec.com
8	PointX 7 Abbey Court, Eagle Way, Sowton, Exeter, Devon, EX2 7HY	Website: www.pointx.co.uk
9	Natural England County Hall, Spetchley Road, Worcester, WR5 2NP	Telephone: 0300 060 3900 Email: enquiries@naturalengland.org.uk Website: www.naturalengland.org.uk
-	Public Health England - Radon Survey, Centre for Radiation, Chemical and Environmental Hazards Chilton, Didcot, Oxfordshire, OX11 0RQ	Telephone: 01235 822622 Fax: 01235 833891 Email: radon@phe.gov.uk Website: www.ukradon.org
-	Landmark Information Group Limited Imperium, Imperial Way, Reading, Berkshire, RG2 0TD	Telephone: 0844 844 9952 Fax: 0844 844 9951 Email: customerservices@landmarkinfo.co.uk Website: www.landmarkinfo.co.uk

Please note that the Environment Agency / Natural Resources Wales / SEPA have a charging policy in place for enquiries.



RSK

<p>General</p> <ul style="list-style-type: none"> Specified Site General of Type at Location Contaminated Land Register Entry or Notice (Location) Contaminated Land Register Entry or Notice Discharge Consent Enforcement or Prohibition Notice Integrated Pollution Control Local Authority Integrated Pollution Prevention and Control Local Authority Pollution Prevention and Control Enforcement Local Authority Pollution Prevention and Control Pollution Incident to Controlled Waters Prosecution Pending for Controlled Waters Prosecution Relating to Controlled Waters Registered Radioactive Substance River Network or Water Feature River Quality Sampling Point Substantiated Pollution Incident Register Water Abstraction Water Industry Act Referral <p>Hazardous Substances</p> <ul style="list-style-type: none"> HRHS Site Potential Hazardous Substance Consent Potential Hazardous Substance Enforcement BOS Recorded Mineral Site 	<p>Waste</p> <ul style="list-style-type: none"> BOS Recorded Landfill Site (Location) BOS Recorded Landfill Site EA Historic Landfill (Buried Risk) EA Historic Landfill (Active) Integrated Pollution Control of Registered Waste Site Licensed Waste Management Facility (Location) Licensed Waste Management Facility (Location) Local Authority Recorded Landfill Site (Location) Local Authority Recorded Landfill Site Potentially Infiltrated Land (Non-water) Potentially Infiltrated Land (Non-water) Potentially Infiltrated Land (Non-water) Potentially Infiltrated Land (Water) Potentially Infiltrated Land (Water) Potentially Infiltrated Land (Water) Registered Landfill Site Registered Landfill Site (Location) Registered Landfill Site (Location) Registered Landfill Site (Over Authority to 100m) Registered Landfill Site (Over Authority to 200m) Registered Waste Transfer Site (Location) Registered Waste Transfer Site Registered Waste Treatment or Disposal Site (Location) Registered Waste Treatment or Disposal Site 	<ul style="list-style-type: none"> Bearing Reference Point Map ID Overhead Transmission Line
---	--	---

Site Sensitivity Map - Segment A8

Order Details

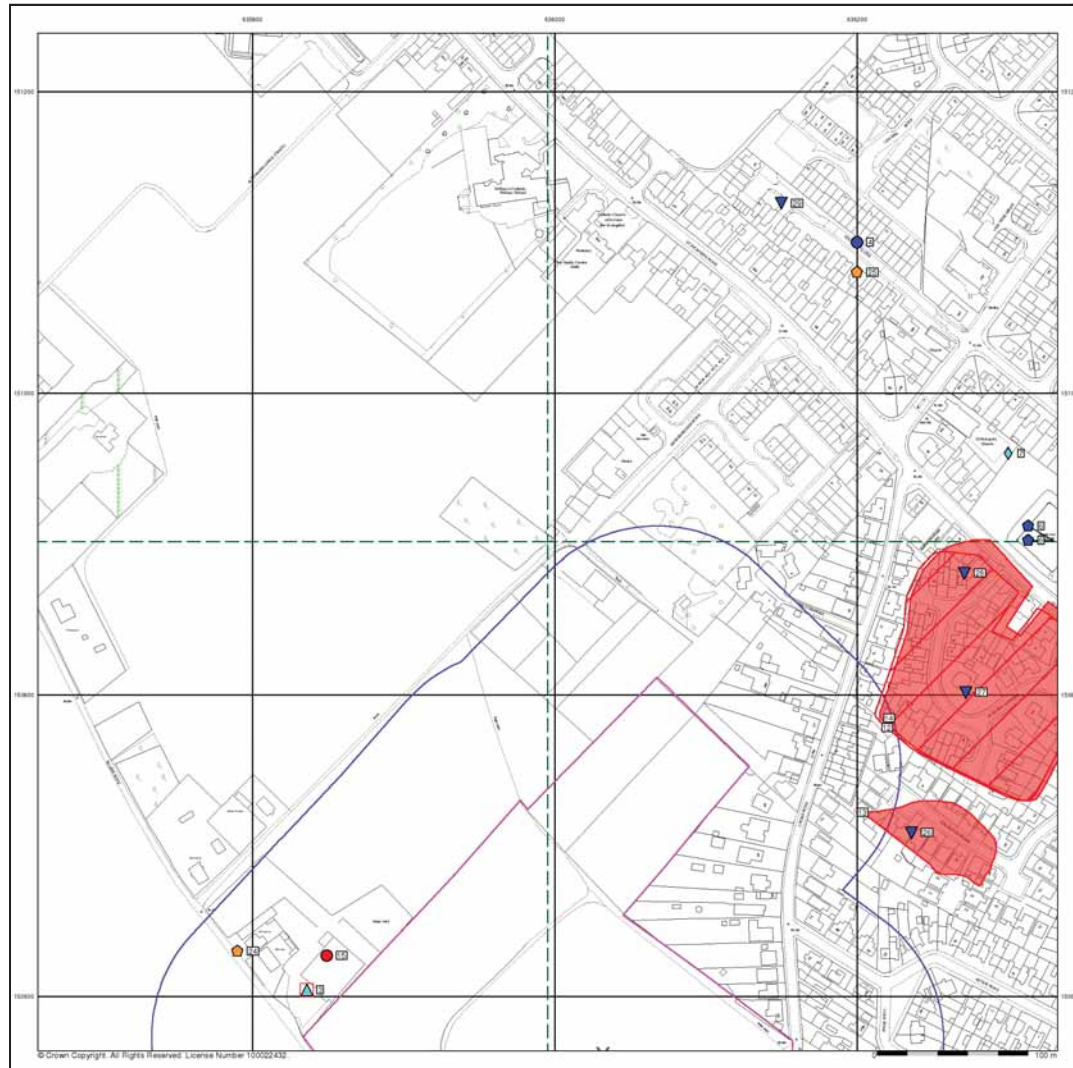
Order Number: 279891064_1_1
 Customer Ref: P02114644
 National Grid Reference: 636030, 150560
 Slice: A
 Site Area (Ha): 8.53
 Plot Buffer (m): 100


Site Details

April Cottage, Ellens Road, DEAL, CT14 9JJ

Landmark
 Tel: 0844 844 9952
 Fax: 0844 844 9951
 Web: www.envirocheck.co.uk

A Landmark Information Group Service v5.0.0 04-Jun-2021 Page 1 of 2





<p>General</p> <ul style="list-style-type: none"> Specified Site Several of Type at Location Contaminated Land Register Entry or Notice (Location) Discharge Consent Enforcement or Prohibition Notice Integrated Pollution Control Local Authority Integrated Pollution Prevention and Control Local Authority Pollution Prevention and Control Enforcement Pollution Incident to Controlled Waters Provision Relating to Controlled Waters Registered Radioactive Substance River Network or Water Feature River Quality Sampling Point Substantiated Pollution Incident Register Water Abstraction Water Industry Act Referral 	<p>Agency and Hydrological</p> <ul style="list-style-type: none"> Contaminated Land Register Entry or Notice Discharge Consent Enforcement or Prohibition Notice Integrated Pollution Control Local Authority Integrated Pollution Prevention and Control Local Authority Pollution Prevention and Control Enforcement Pollution Incident to Controlled Waters Provision Relating to Controlled Waters Registered Radioactive Substance River Network or Water Feature River Quality Sampling Point Substantiated Pollution Incident Register Water Abstraction Water Industry Act Referral 	<p>Waste</p> <ul style="list-style-type: none"> BOS Recorded Landfill Site (Location) BOS Recorded Landfill Site EA Historic Landfill (Buried Risk) EA Historic Landfill (Active) Integrated Pollution Control of Registered Waste Site Licensed Waste Management Facility (Location) Licensed Waste Management Facility (Location) Local Authority Recorded Landfill Site (Location) Local Authority Recorded Landfill Site Potentially Infiltrated Land (Non-water) Potentially Infiltrated Land (Non-water) Potentially Infiltrated Land (Non-water) Potentially Infiltrated Land (Water) Potentially Infiltrated Land (Water) Potentially Infiltrated Land (Water) Registered Landfill Site Registered Landfill Site (Location) Registered Landfill Site (Over Authority to 100m) Registered Landfill Site (Over Authority to 200m) Registered Waste Transfer Site (Location) Registered Waste Transfer Site Registered Waste Treatment or Disposal Site (Location) Registered Waste Treatment or Disposal Site
--	--	---

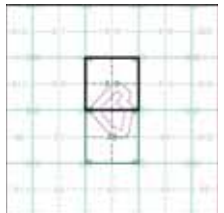
Hazardous Substances

- HRHS Site
- Planning Hazardous Substance Consent
- Planning Hazardous Substance Consent
- BOS Recorded Mineral Site

Geological

- BOS Recorded Mineral Site

Site Sensitivity Map - Segment A13



Order Details

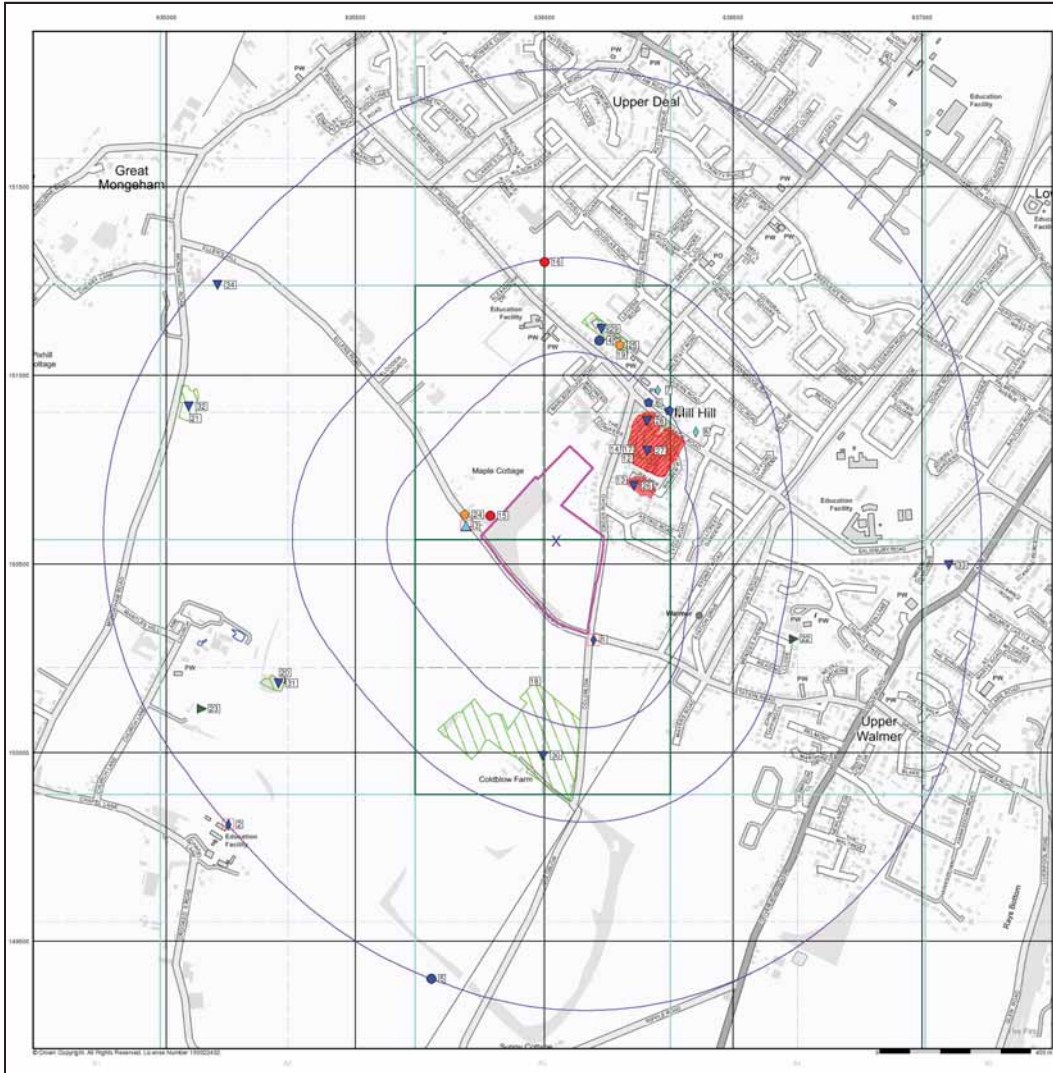
Order Number: 279891064_1_1
 Customer Ref: P02114644
 National Grid Reference: 636030, 150560
 Slice: A
 Site Area (Ha): 8.53
 Plot Buffer (m): 100

Site Details

April Cottage, Ellens Road, DEAL, CT14 9JJ

Landmark
 Tel: 0844 844 9952
 Fax: 0844 844 9951
 Web: www.envirocheck.co.uk

A Landmark Information Group Service v5.0.0 04-Jun-2021 Page 2 of 2



RSK

General	Specified Site	Specified Buffer(s)	Bearing Reference Point	Map ID
Agency and Hydrological	Contaminated Land Register Entry or Notice (Location)	Discharge Consent	Enforcement or Prohibition Notice	Integrated Pollution Prevention Control
Waste	DOS Recorded Landfill Site (Location)	EA Historic Landfill (Buried Area)	EA Historic Landfill (Active)	Integrated Pollution Control Registered Waste Site
Hazardous Substances	Common Site	Explosive Site	Planning Hazardous Substance Consent	Planning Hazardous Substance Enforcement
Geological	DOS Recorded Mineral Site			

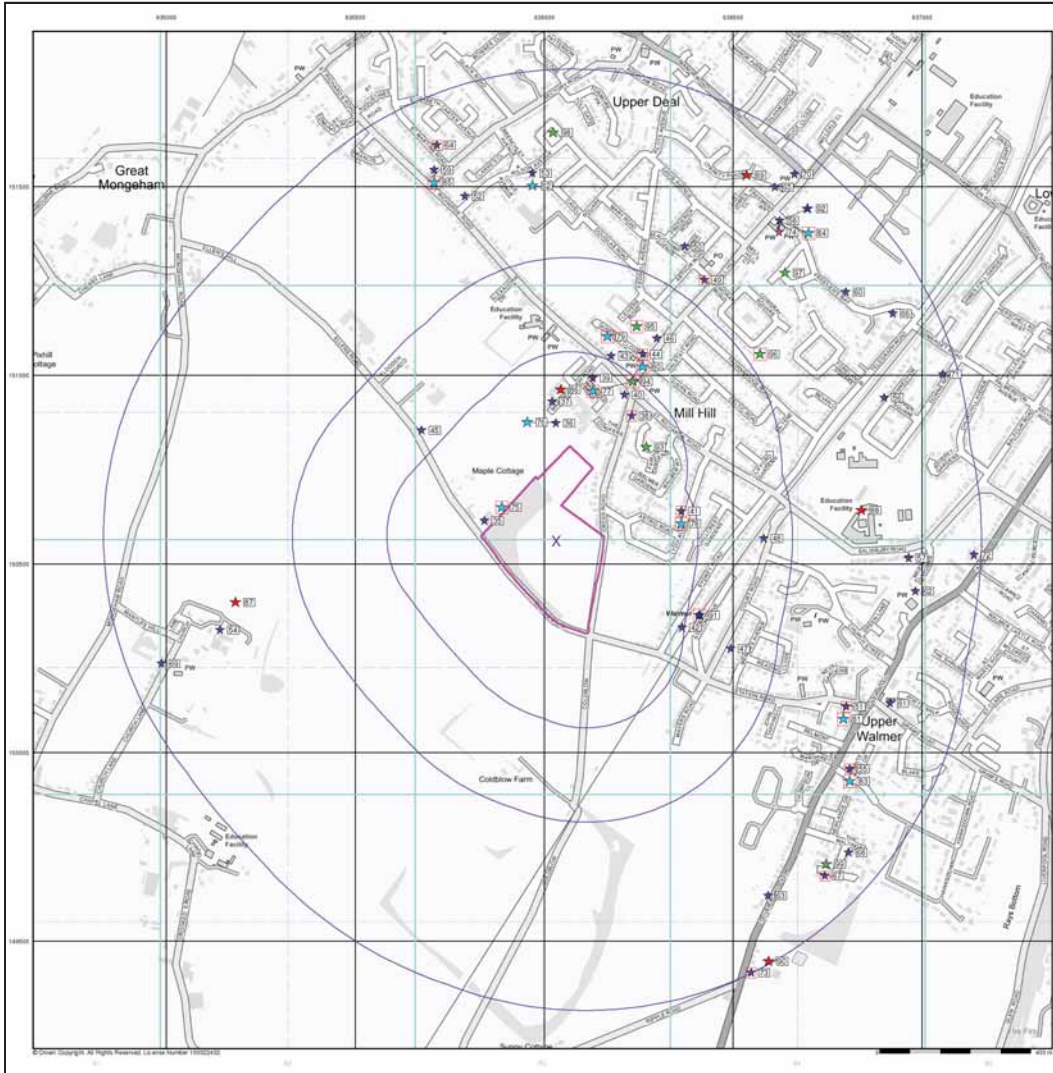
Site Sensitivity Map - Slice A


Order Details
 Order Number: 279891064_1_1
 Customer Ref: P02114644
 National Grid Reference: 636030, 150560
 Slice: A
 Site Area (Ha): 8.53
 Search Buffer (m): 1000

Site Details
 April Cottage, Ellens Road, DEAL, CT14 9JL

Landmark
 Tel: 0844 844 9952
 Fax: 0844 844 9951
 Web: www.environmentalrisk.co.uk

A Landmark Information Group Service v5.0.0 04-Jun-2021 Page 1 of 6





Industrial Land Use Map


General

- Specified Site
- Specified Buffer(s)
- X Bearing Reference Point
- Site
- Map ID

Industrial Land Use

- ★ Contemporary Trade Directory Entry
- ★ Fuel Station Entry
- ★ Gas Pipeline
- ★ Points of Interest - Commercial Services
- ★ Points of Interest - Education and Health
- ★ Points of Interest - Manufacturing and Production
- ★ Points of Interest - Public Infrastructure
- ★ Points of Interest - Recreational and Environmental
- Underground Electrical Cables

Industrial Land Use Map - Slice A



Order Details

Order Number:	279891064_1_1
Customer Ref:	P02114644
National Grid Reference:	636030, 150560
Slice:	A
Site Area (Ha):	8.53
Search Buffer (m):	1000

Site Details

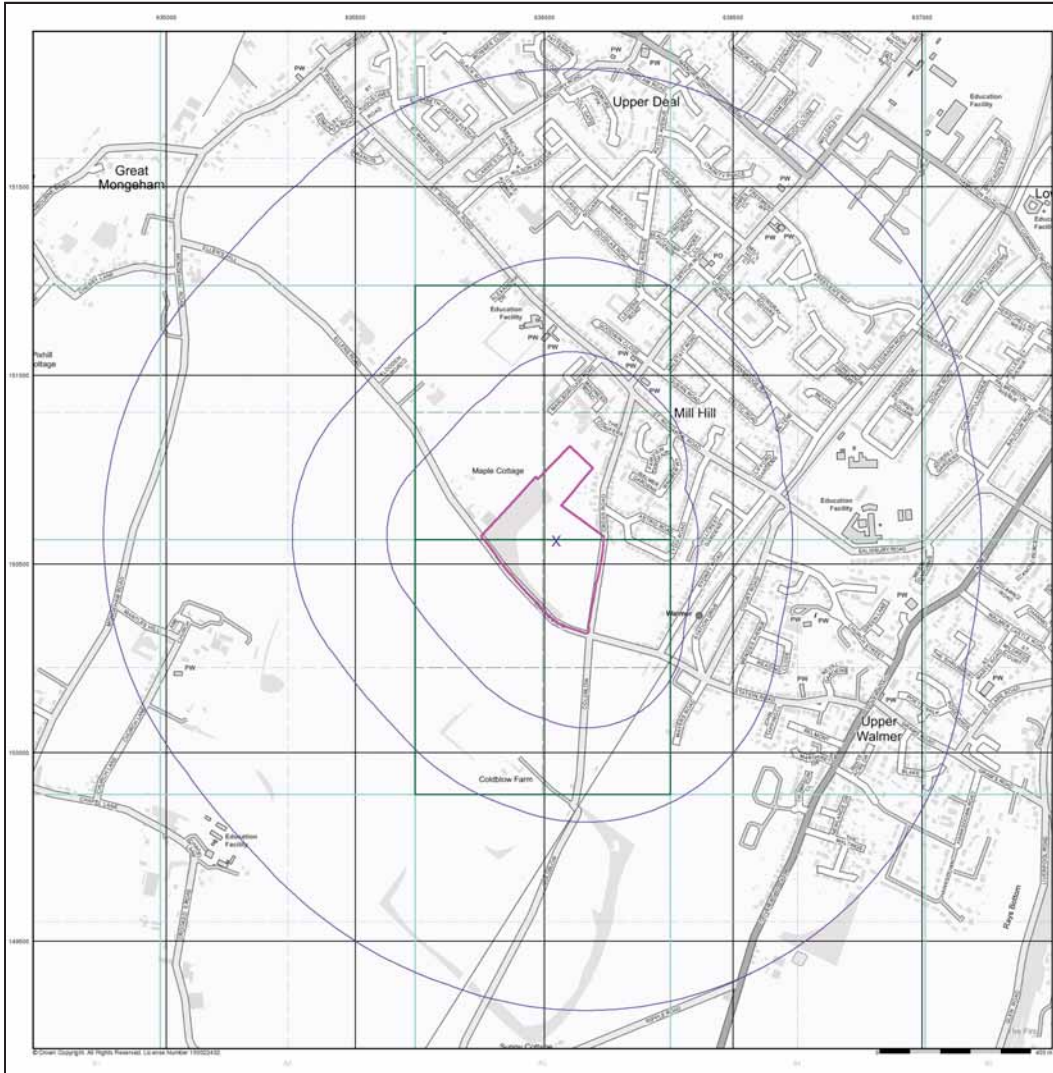
April Cottage, Ellens Road, DEAL, CT14 9JJ

Landmark

www.landmarkgroup.co.uk

Tel: 0844 844 9952
 Fax: 0844 844 9951
 Web: www.envisirocheck.co.uk

A Landmark Information Group Service v5.0.0 04-Jun-2021 Page 2 of 6




General

- Specified Site
- Specified Buffer(s)
- X Bearing Reference Point

Agency and Hydrological (Flood)

- Extreme Flooding from Rivers or Sea without Defences (Zone 2)
- Flooding from Rivers or Sea without Defences (Zone 3)
- ▨ Area Benefiting from Flood Defence
- Flood Water Storage Areas
- Flood Defence

Flood Map - Slice A



Order Details

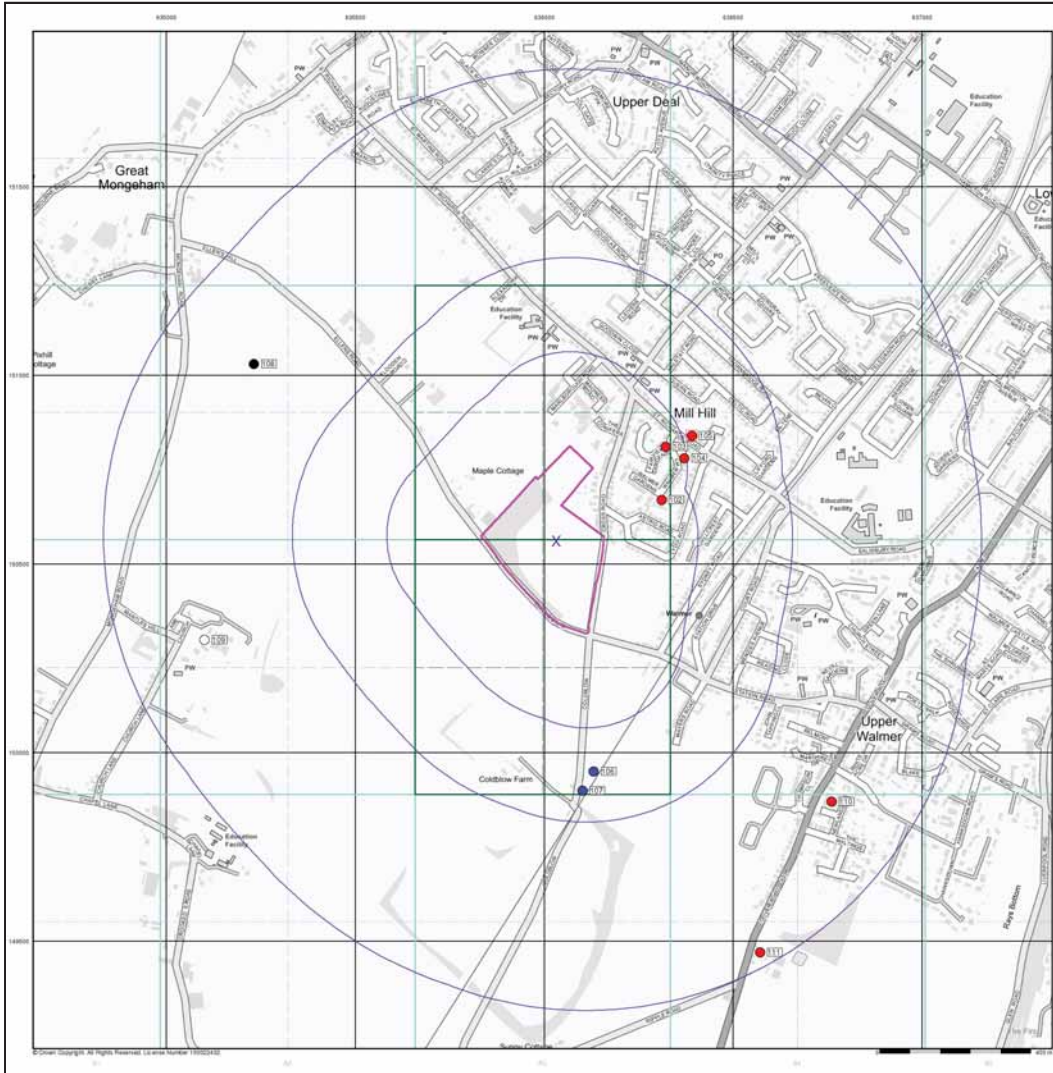
Order Number: 279891064_1_1
 Customer Ref: P02114644
 National Grid Reference: 636030, 150560
 Slice: A
 Site Area (Ha): 8.53
 Search Buffer (m): 1000

Site Details

April Cottage, Ellens Road, DEAL, CT14 9JJ



Tel: 0844 844 9952
 Fax: 0844 844 9951
 Web: www.environment.co.uk



General

- Specified Site
- Specified Buffer(s)
- X Surveying Reference Point
- Map ID
- Several of Type at Location

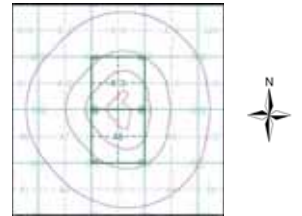
Agency and Hydrological (Boreholes)

- BGS Borehole Depth 0 - 10m
- BGS Borehole Depth 10 - 30m
- BGS Borehole Depth 30m +
- Confidential
- Other

For Borehole information please refer to the Borehole .csv file which accompanied this slice.

A copy of the BGS Borehole Ordering Form is available to download from the Support section of www.envirocheck.co.uk.

Borehole Map - Slice A



Order Details

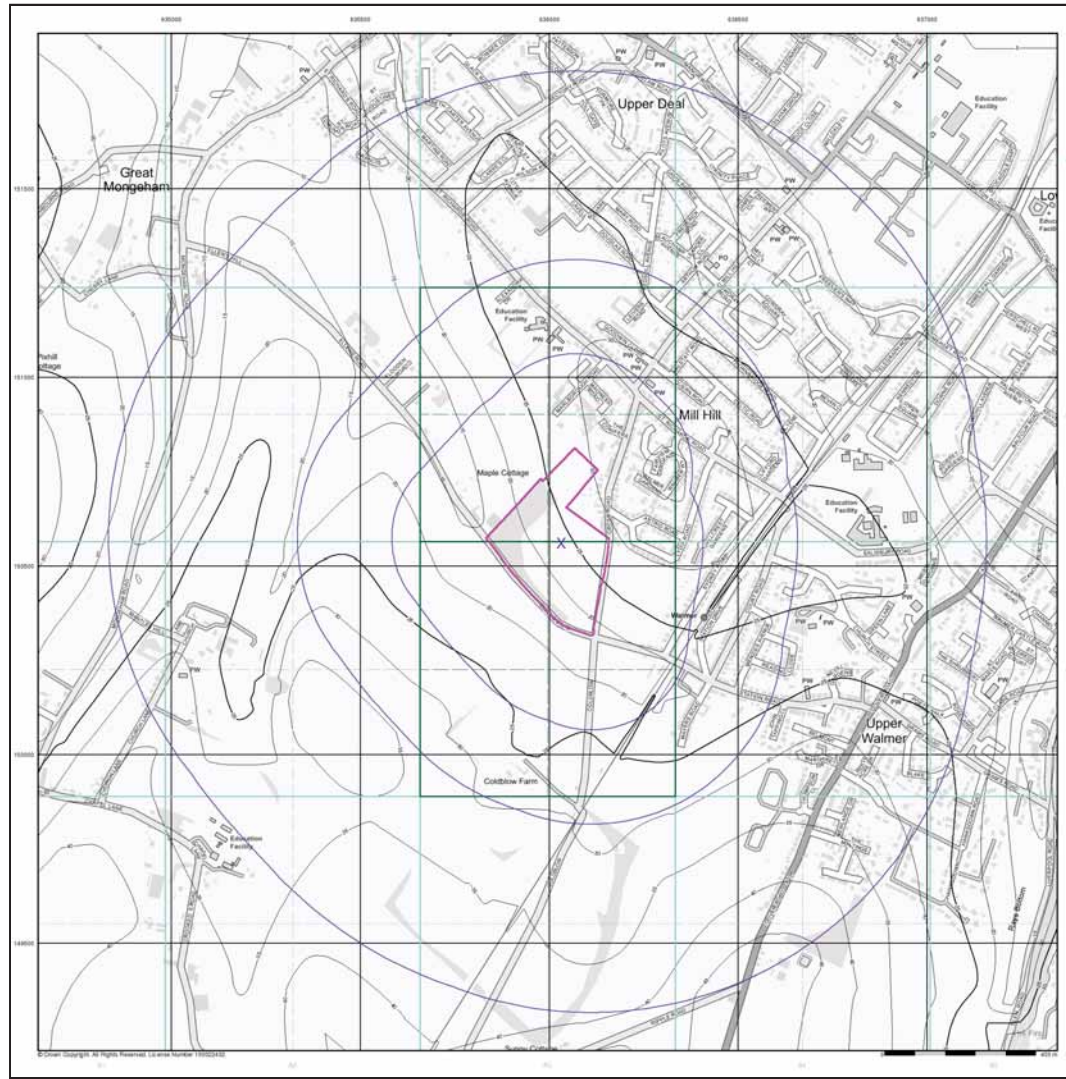
Order Number: 279891064_1_1
 Customer Ref: P02114644
 National Grid Reference: 636030, 150560
 Slice: A
 Site Area (Ha): 8.53
 Search Buffer (m): 1000


Site Details

April Cottage, Ellens Road, DEAL, CT14 9JJ



Tel: 0844 844 9952
 Fax: 0844 844 9951
 Web: www.envirocheck.co.uk





General

- Specified Site
- Specified Buffer(s)
- X Bearing Reference Point

OS Water Network Data

Canal	Drain
Reservoir	Other
Foreshore	Lake
Marsh	Transfer
Tidal River	Lock Or Flight Of Locks
Inland River	Sea

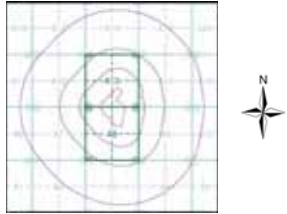
Contours (height in meters)

Standard Contour OS MLW Mean Low Water

Master Contour 100 MHW Mean High Water

Spot Height 107.3

OS Water Network Map - Slice A




Order Details

Order Number: 279891064_1_1
 Customer Ref: P02114644
 National Grid Reference: 636030, 150560
 Slice: A
 Site Area (Ha): 8.53
 Search Buffer (m): 1000

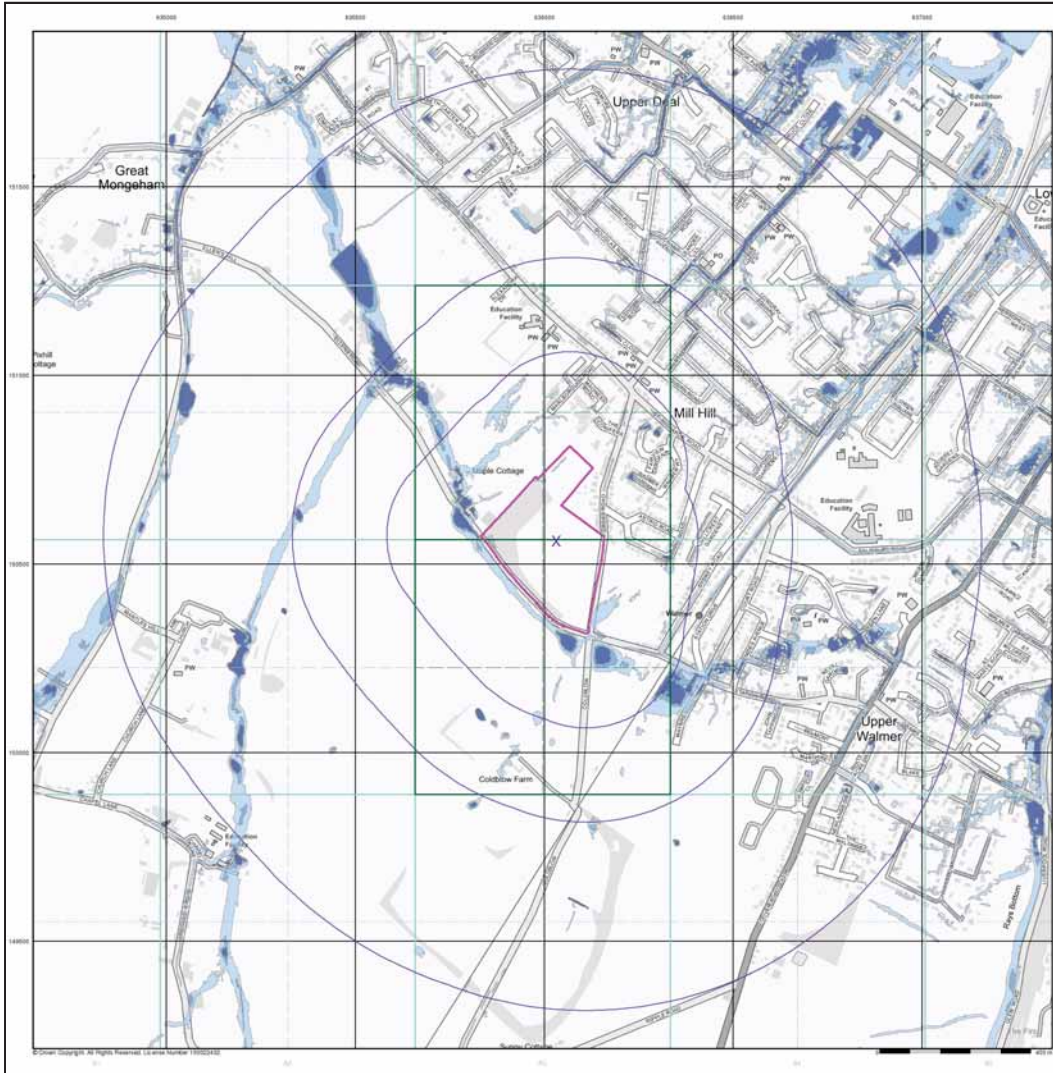
Site Details

April Cottage, Ellens Road, DEAL, CT14 9JJ

Landmark 

Tel: 0844 844 9952
 Fax: 0844 844 9951
 Web: www.environment.co.uk

A Landmark Information Group Service v5.0.0 04-Jun-2021 Page 5 of 6



General

- Specified Site
- Specified Buffer(s)
- X Bearing Reference Point

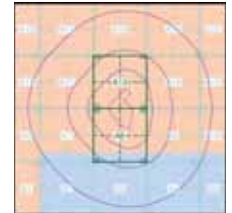
Risk of Flooding from Surface Water

- High - 30 Year Return
- Medium - 100 Year Return
- Low - 1000 Year Return

Suitability

- See the suitability map below
- National to county
 - County to town
 - Town to street
 - Street to parcels of land
 - Property

EAN/RW Suitability Map - Slice A



Order Details

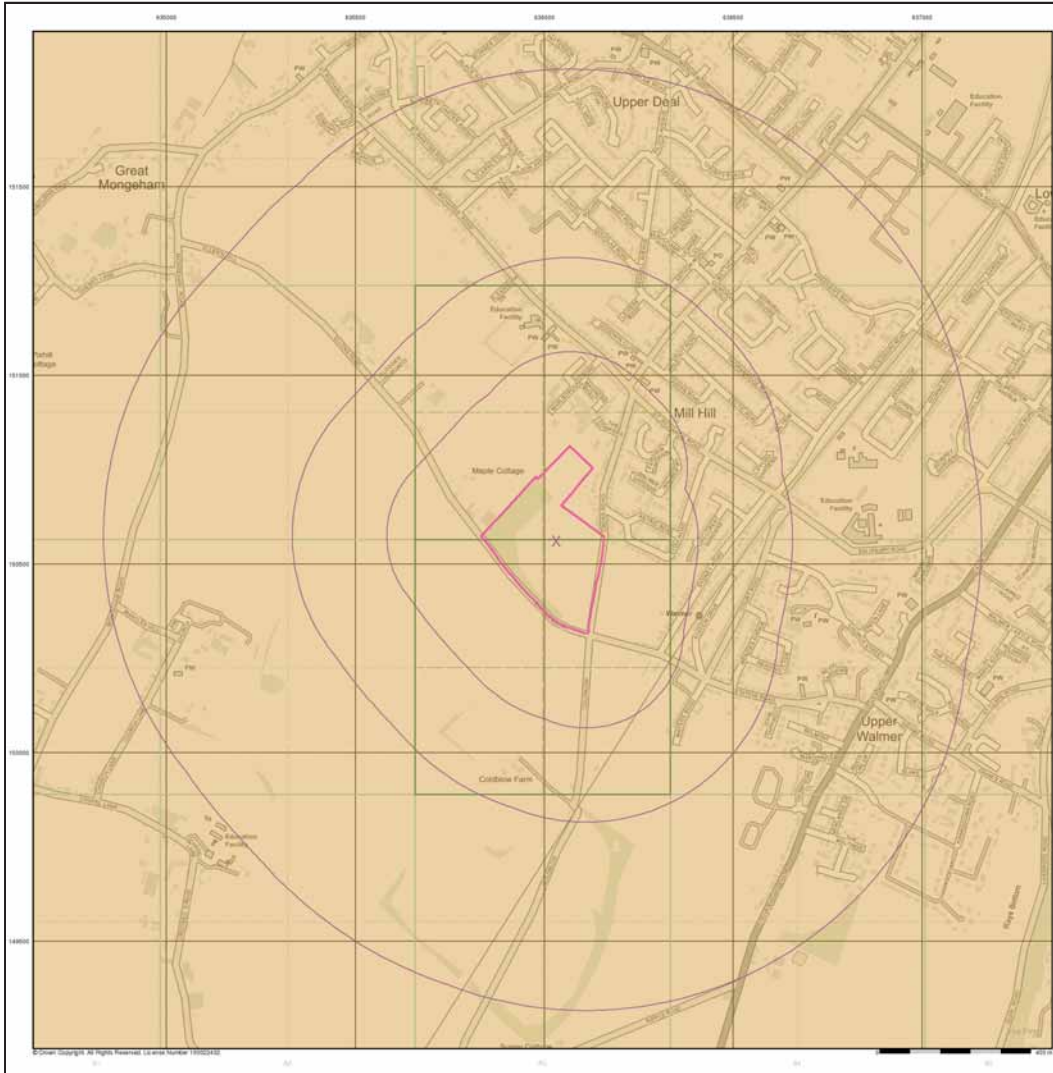
Order Number: 279891064_1_1
 Customer Ref: P02114644
 National Grid Reference: 636030, 150560
 Slice: A
 Site Area (Ha): 8.53
 Search Buffer (m): 1000


Site Details

April Cottage, Ellens Road, DEAL, CT14 9JJ



Tel: 0844 844 9952
 Fax: 0844 844 9951
 Web: www.envisirocheck.co.uk





General


Specified Site
 Specified Buffer(s)
 Bearing Reference Point

Estimated Soil Chemistry Arsenic

Arsenic Concentrations mg/kg

	< 15
	15 - 25
	25 - 35
	35 - 45
	45 - 60
	60 - 120
	> 120

Estimated Soil Chemistry Arsenic - Slice A




Order Details

Order Details: 279891064_1_1
 Customer Ref: P02114644
 National Grid Reference: 636030, 150560
 Slice: A
 Site Area (Ha): 8.53
 Search Buffer (m): 1000

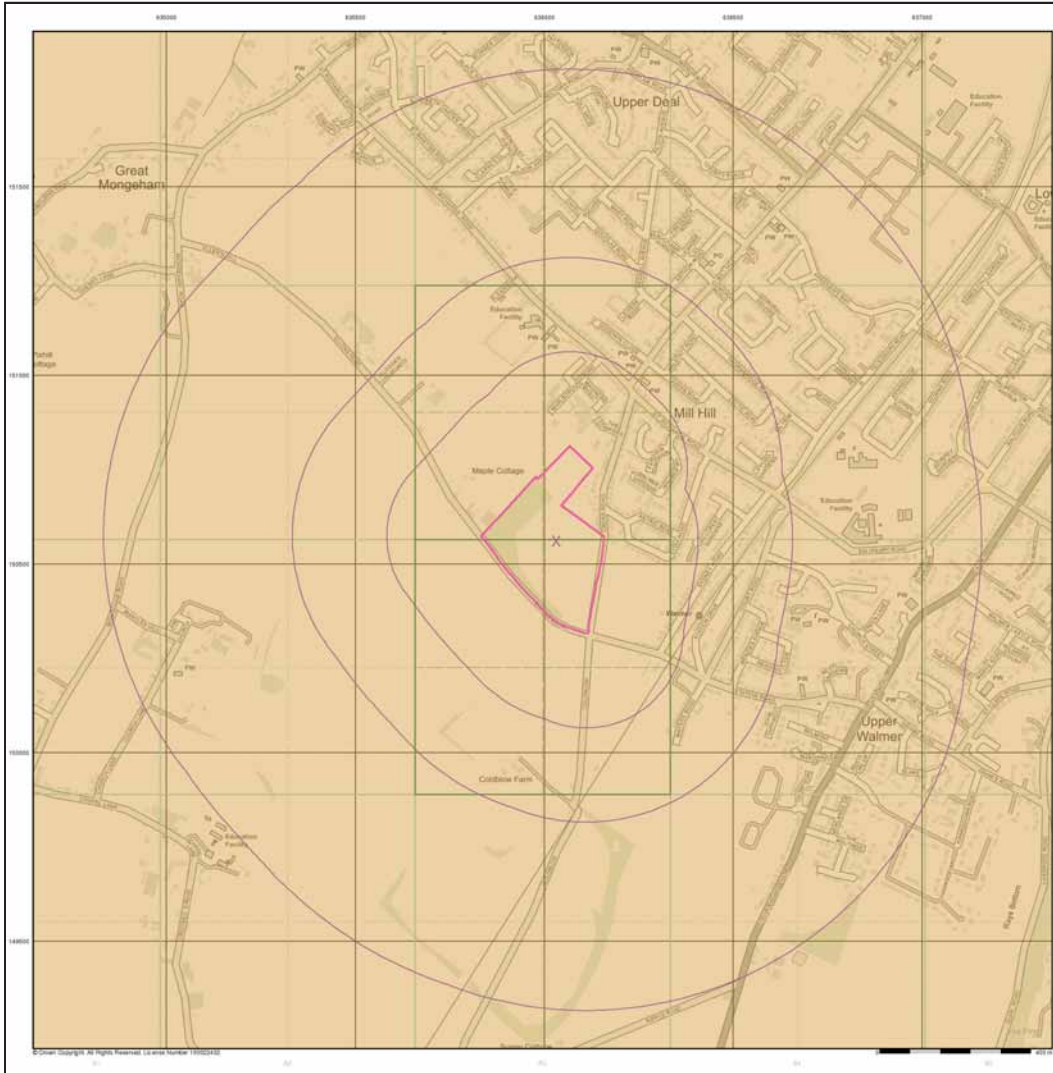
Site Details


April Cottage, Ellens Road, DEAL, CT14 9JJ



 Tel: 0844 844 9952
 Fax: 0844 844 9951
 Web: www.envirocheck.co.uk

A Landmark Information Group Service v5.0.0 04-Jun-2021 Page 1 of 5





General


Specified Site
 Specified Buffer(s)
 Bearing Reference Point

Estimated Soil Chemistry Cadmium

Cadmium Concentrations mg/kg

	< 1.8
	1.8 - 2.2
	2.2 - 3.0
	> 3.0

Estimated Soil Chemistry Cadmium - Slice A



Order Details

Order Details: 279891064_1_1
 Customer Ref: P02114644
 National Grid Reference: 636030, 150560
 Slice: A
 Site Area (Ha): 8.53
 Search Buffer (m): 1000

Site Details


April Cottage, Ellens Road, DEAL, CT14 9JJ

Landmark
an environmental solutions group

Tel: 0844 844 9952
 Fax: 0844 844 9951
 Web: www.envirocheck.co.uk

A Landmark Information Group Service v5.0.0 04-Jun-2021 Page 2 of 5





General


Specified Site
 Specified Buffer(s)
 Showing Reference Point

Estimated Soil Chemistry Chromium

Chromium Concentrations mg/kg

	< 20
	20 - 40
	40 - 60
	60 - 90
	90 - 120
	120 - 180
	> 180

Estimated Soil Chemistry Chromium - Slice A




Order Details

Order Details: 279891064_1_1
 Customer Ref: P02114644
 National Grid Reference: 636030, 150560
 Slice: A
 Site Area (Ha): 8.53
 Search Buffer (m): 1000

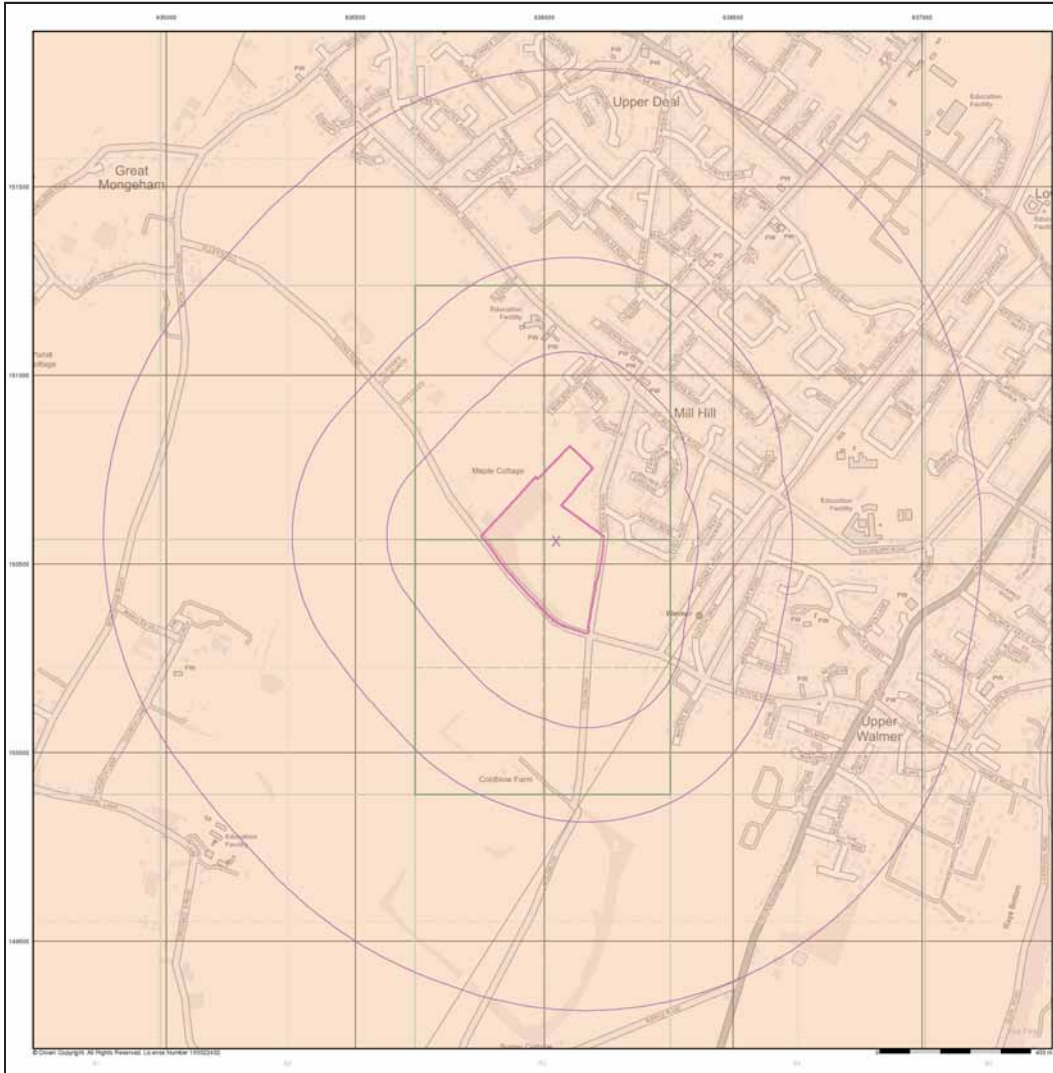
Site Details


April Cottage, Ellens Road, DEAL, CT14 9JJ



 Tel: 0844 844 9952
 Fax: 0844 844 9951
 Web: www.envirocheck.co.uk

A Landmark Information Group Service v5.0.0 04-Jun-2021 Page 3 of 5





General


Specified Site
 Specified Buffer(s)
 Showing Reference Point

Estimated Soil Chemistry Lead

Lead Concentrations mg/kg

<100 mg/kg
100 - 200
200 - 300
300 - 600
600 - 1200
>1200

Estimated Soil Chemistry Lead - Slice A




Order Details

Order Details: 279891064_1_1
 Customer Ref: P02114644
 National Grid Reference: 636030, 150560
 Slice: A
 Site Area (Ha): 8.53
 Search Buffer (m): 1000

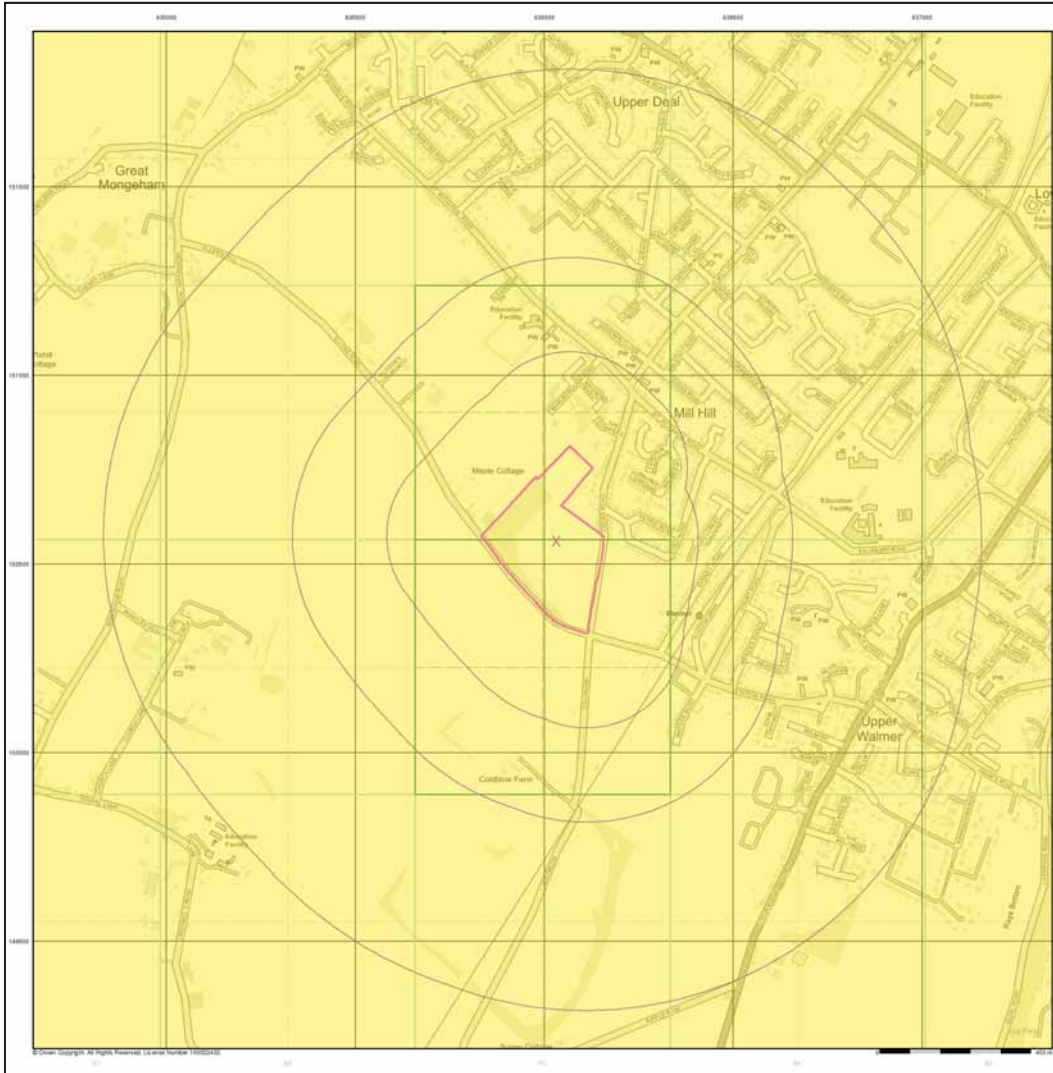
Site Details


April Cottage, Ellens Road, DEAL, CT14 9JJ



Tel: 0844 844 9952
 Fax: 0844 844 9951
 Web: www.envirocheck.co.uk

A Landmark Information Group Service v5.0.0 04-Jun-2021 Page 4 of 5





General


○ Specified Site
 ○ Specified Buffer(s)
 X Bearing Reference Point

Estimated Soil Chemistry Nickel

Nickel Concentrations mg/kg

	< 15
	15 - 30
	30 - 45
	45 - 60
	60 - 80
	80 - 100
	> 100

Estimated Soil Chemistry Nickel - Slice A




Order Details

Order Details: 279891064_1_1
 Customer Ref: P02114644
 National Grid Reference: 636030, 150560
 Slice: A
 Site Area (Ha): 8.53
 Search Buffer (m): 1000

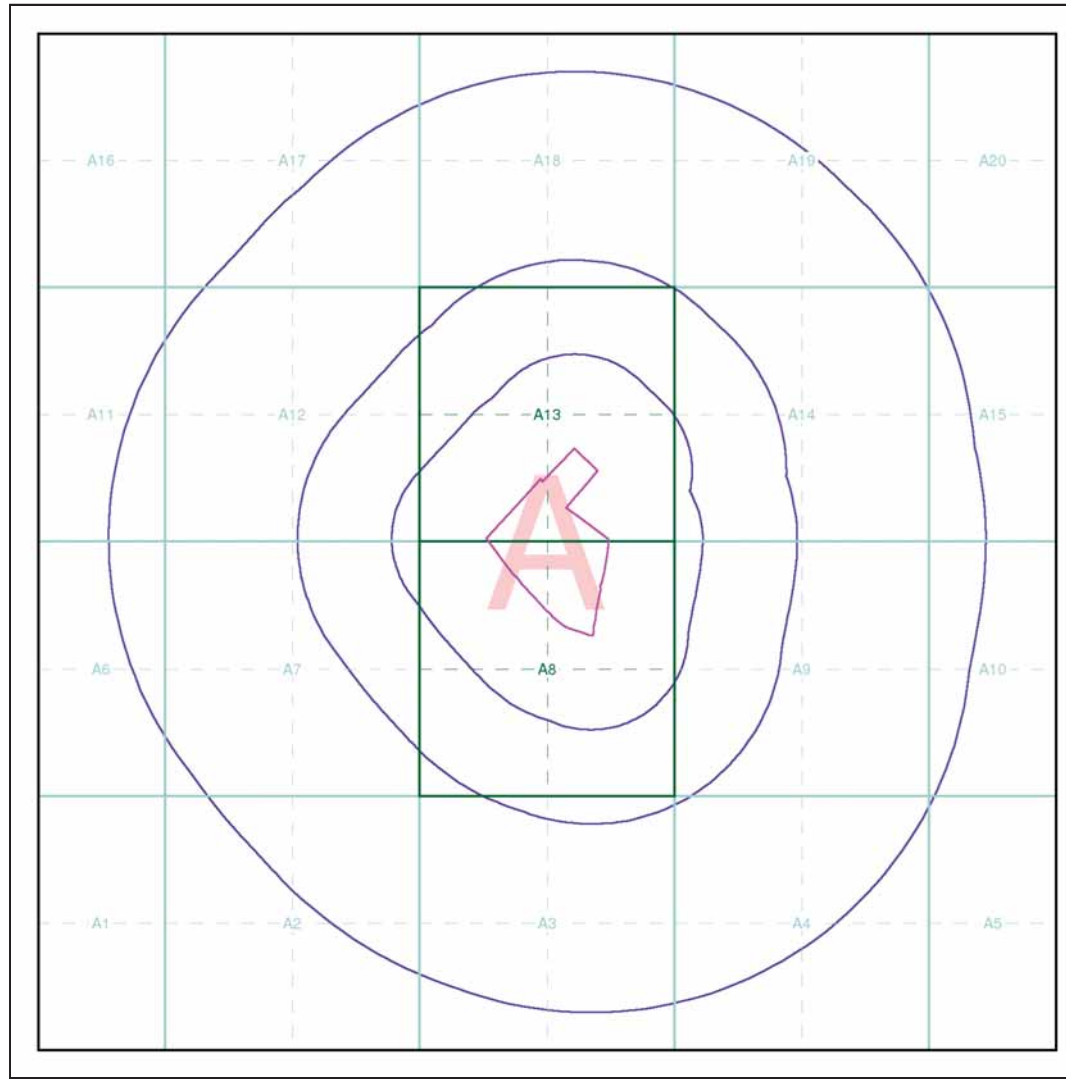
Site Details

April Cottage, Ellens Road, DEAL, CT14 9JJ



Tel: 0844 844 9952
 Fax: 0844 844 9951
 Web: www.envirocheck.co.uk

A Landmark Information Group Service v5.0.0 04-Jun-2021 Page 5 of 5



Index Map

For ease of identification, your site and buffer have been split into Slices, Segments and Quadrants. These are illustrated on the Index Map opposite and explained further below.

Slice
Each slice represents a 1:10,000 plot area (2.7km x 2.7km) for your site and buffer. A large site and buffer may be made up of several slices (represented by a red outline), that are referenced by letters of the alphabet, starting from the bottom left corner of the slice 'grid'. This grid does not relate to National Grid lines but is designed to give best fit over the site and buffer.

Segment
A segment represents a 1:2,500 plot area. Segments that have plot files associated with them are shown in dark green, others in light blue. These are numbered from the bottom left hand corner within each slice.

Quadrant
A quadrant is a quarter of a segment. These are labelled as NW, NE, SW, SE and are referenced in the datasheet to allow features to be quickly located on plots. Therefore a feature that has a quadrant reference of A7NW will be in Slice A, Segment 7 and the NW Quadrant.

A selection of organisations who provide data within this report:



Envirocheck reports are compiled from 136 different sources of data.

Client Details

Miss S Gower, RSK Environment Ltd, 18 Frogmore Road, Hemel Hempstead, Hertfordshire, HP3 9RT

Order Details

Order Number: 279891064_1_1
 Customer Ref: P02114644
 National Grid Reference: 636020, 150550
 Site Area (Ha): 8.53
 Search Buffer (m): 1000

Site Details

April Cottage, Ellens Road, DEAL, CT14 9JJ

Full Terms and Conditions can be found on the following link:
<http://www.landmarkinfo.co.uk/Terms/Show/515>





APPENDIX D

SUPPORTING DESK STUDY INFORMATION

FORM WR - 38

Agency No:



ENVIRONMENT AGENCY

Eastern L.S. Southern E.A.
BOREHOLE RECORD

A. SITE DETAILS

290

TR34/101
TE34/NE 22

Borehole drilled for	W. BOURNER - KNEEDOWN WATER CO.	
Location	HAWKSDON, WALSLEY, KENT	
NGR (8 fig) Ground Level (if known)	TR3657 4947	Please attach site plan <input checked="" type="checkbox"/>
Drilling Company	STRATA INVESTIGATION.	
Date of drilling	Commenced: 1 st Dec 98. Completed: 18 th Dec 98	

B. CONSTRUCTION DETAILS

Borehole datum (if not ground level).....	<u>GROUND LEVEL</u>	above	
(point from which all measurements of depth are taken eg flange, edge of chamber, etc)		m below GL	
Borehole drilled diameter	<u>250</u> mm from <u>GL</u>	to	<u>20.0</u> m/depth
	<u>200</u> mm from <u>20.0</u>	to	<u>70.0</u> m/depth
	mm from	to	m/depth
Casing material <u>PLASTIC</u> diameter	<u>1/2 140</u> mm from	to	m/depth
and type (eg plain steel, plastic slotted)			
<u>SLOTTED</u> diameter	<u>1/0 140</u> mm from <u>49.0</u>	to	<u>70.0</u> m/depth
<u>PLAIN</u> diameter	<u>1/0 140</u> mm from <u>GL</u>	to	<u>49.0</u> m/depth
diameter	mm from	to	m/depth
Grouting details	<u>COMPACTONITE 0.70 - 3.0, SHINGLE 3.0 - 12.50 COMPACTONITE 12.50 - 29.50</u>		
Water struck at	<u>47.30</u>	m (depth below datum - mbd)	
		m (depth below datum - mbd)	
Rest water level on completion	<u>45.12</u>	m (depth below datum - mbd)	
	<u>44.99</u>		

* Bm COMPLETION DATUM = TOP OF DIP TUBE

ENVIRONMENT AGENCY

C. TEST PUMPING SUMMARY (Please supply fully details on Form W8 - 39)


Test Pumping Datum (if different from borehole datum)	<u>0.14</u>	^{above} m below borehole datum (mbd)
Pump Suction Depth	<u>66.10m</u>	mbd
Water Level (Start of Test)	<u>44.99</u>	mbd
Water Level (End of Test)	<u>45.13</u>	mbd
Pumping rate	<u>31494</u> ^{L/day}	3149 m ³ /d
for	<u>1</u>	days/ hours
Recovery to (from end of pumping)	<u>44.99</u> mbd	in <u>45</u> mins : hrs : days
Date(s) of measurements	<u>17th & 18th DECEMBER 98</u>	
Please Supply Chemical Analysis If Available		

D. STRATA LOG

Geological Classification	Description of Strata	Thickness	Depth
(BGS only)		m	m
	MADE GROUND. — " — UPPER CHALK.	<u>0.40</u> <u>69.60</u> <u>69.60</u>	<u>0.40</u> <u>70.00</u>
[continue on separate page if necessary]			
Other Comments (eg gas encountered, saline water intercepted, etc)			

FOR OFFICIAL USE ONLY		
FILE	CONSENT NO	BCS REF NO
LICENCE NO	USE OF BH	NGR

SITE BOREHOLE LOG.



STRATA
INVESTIGATION

Tel: 01795 066587 Fax: 01795 500901

TO 01722375057 F.03

TR34/101
BH. No. N2.....

SHEET No. 1.....

Day, Date, Tuesday, 1st Dec 98 - Thursday, 3rd Dec 98

CLIENT W. BOWLER.

LOCATION **WALNOR PRAIRIE FARM** TR 3657 4947

Type No. Sample	Penetration of Sampler From To	No. of Blows to take Sample							TOTAL	Depth of Charge	STRATA DESCRIPTION	WATER LEVEL -	STAMP
		0-10"	10-20"	20-30"	30-40"	40-50"	50-60"	60-70"					
										0.0	Concrete		
										0.20	Loose Dry Chalk & Brick Fill		
	(1) J 1.0									0.40	Good Dry Hard White Chalk No Flints		
	(2) J 3.0									1.50	Very Dry Chalk, Trace of Powder whirl cut. Slow Penetration.		
										9.70	Flint Boulders Tool Damage		
										10.45			
										11.0	Drilled 1 st Dec 98	Dry	
										11.0	2 nd Dec 98	Dry	
											Very Dry Hard White Chalk with Random Small 1/2" Boulder Size Flints		
										12.70	Flint - 12.90		
										14.25	Flint 14.55		
										15.0	Less Dry		
										19.0	Flint Boulder - to 19.70		
										19.70	Drilled 2 nd Dec 98	Dry	
										19.70	8 th Dec 98	Dry	
										20.0	Brownish Moist		
										22.0	Loose Powder		
										28.0	Drilled 8 th Dec 98	Dry	

Circled ↓
Chalk ↓

Reduced casing from 10" Ø to 8" Ø 2 hrs. 11.15 to 11.55 AM.

(3) J 28.0

Drilling Total	S/C	D	B	U	W
		3			
Instrumentation	Move	Dist	Stand	Break	Work
			2.		
	Metres	Grouting			
	28.0				

REMARKS & WATER OBSERVATION

11/12/98

25-11-1999 11:04 FROM

TO 81732075057

P. 92, 7



SITE BOREHOLE LOG.

BH. No. ... W.2

SHEET No. ... 2

Tel: 01795 666587 Fax: 01795 580901

Day: Date: Friday 4th Dec. 1999

LOCATION Walmor Park Farm

CLIENT W. BOWLER.

Group No. / Well No.	Type No. Sample	Penetration of Sample		No. of Blows to 10cm Sample								Depth of Change	STRATA DESCRIPTION	WATER LEVEL -	Status		
		From	To	0 to 2"	2" to 4"	4" to 6"	6" to 8"	8" to 10"	10" to 12"	12" to 14"	14" to 16"					16" to 18"	18" to 24"
W.2														28.0	Green White Moist Clay with Random Small Flint & Occasional Flint Boulders. Clay As Moist Brown Rock Clay with fissures.		
														40.04	Flint Section		
														41.50			
														42.0	Becomes Very Moist/Wet & Soft		
														47.30	Water Rises to 46.40 m.		*
														48.0	Drilled Friday 4th Dec 98		
														48.0	Monday 7th Dec 98	46.20	
															Argonaceous layers soft hard clay (Green White) with random flints, small to boulder size. Water level constant.		
															Tuesday 8th Dec 98		
															Well Luster, Clamps & Flap.		
															63.50 Drilled Monday 7th Dec 98	46.20	
															63.50 Wednesday 9th Dec 98	46.60	
															68.40 Very Fussy.		
															70.0 Bk Flt TD		

REPELLING TOTAL	S/C	D	B	U	W
m					
PERMEATION	Move	On	Stand	break	Work
	Metres		Grouting		
	70.0				

Depth at finish of day's boring Water Level = 46.40

REMARKS & WATER OBSERVATION

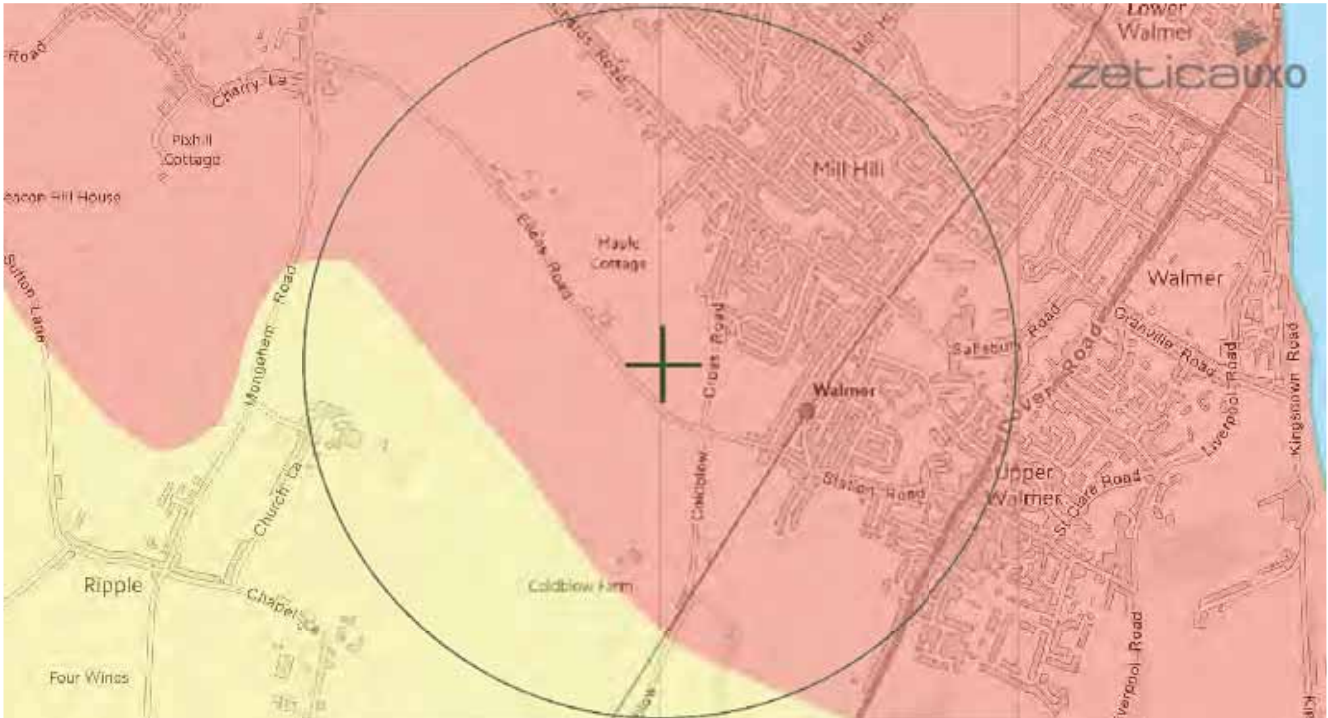
41

UNEXPLODED BOMB RISK MAP



SITE LOCATION

Map Centre: 636016,150500



LEGEND

- High:** Areas indicated as having a bombing density of 50 bombs per 1000acre or higher.
- Moderate:** Areas indicated as having a bombing density of 15 to 49 bombs per 1000acre.
- Low:** Areas indicated as having 15 bombs per 1000acre or less.

- military
- industry
- UXO find
- transport
- dock
- Luftwaffe targets
- utilities
- Bombing decoy
- other

How to use your Unexploded Bomb (UXB) risk map?

The map indicates the potential for Unexploded Bombs (UXB) to be present as a result of World War Two (WWII) bombing.

You can incorporate the map into your preliminary risk assessment* for potential Unexploded Ordnance (UXO) for a site. Using this map, you can make an informed decision as to whether more in-depth detailed risk assessment* is necessary.

What do I do if my site is in a moderate or high risk area?

Generally, we recommend that a detailed UXO desk study and risk assessment is undertaken for sites in a moderate or high UXB risk area.

Similarly, if your site is near to a designated Luftwaffe target or bombing decoy then additional detailed research is recommended.

More often than not, this further detailed research will conclude that the potential for a significant UXO hazard to be present on your site is actually low.

Never plan site work or undertake a risk assessment using these maps alone. More detail is required, particularly where there may be a source of UXO from other military operations which are not reflected on these maps.

If my site is in a low risk area, do I need to do anything?

If both the map and other research confirms that there is a low potential for UXO to be present on your site then, subject to your own comfort and risk tolerance, works can proceed with no special precautions.

A low risk really means that there is no greater probability of encountering UXO than anywhere else in the UK.

If you are unsure whether other sources of UXO may be present, you can ask for one of our **pre-desk study assessments (PDSA)**

If I have any questions, who do I contact?

tel: **+44 (0) 1993 886682**

email: **uxo@zetica.com**

web: **www.zeticauxo.com**

The information in this UXB risk map is derived from a number of sources and should be used in conjunction with the accompanying notes on our website: (<https://zeticauxo.com/downloads-and-resources/risk-maps/>)

Zetica cannot guarantee the accuracy or completeness of the information or data used and cannot accept any liability for any use of the maps. These maps can be used as part of a technical report or similar publication, subject to acknowledgment. The copyright remains with Zetica Ltd.

It is important to note that this map is not a UXO risk assessment and should not be reported as such when reproduced.

*Preliminary and detailed UXO risk assessments are advocated as good practice by industry guidance such as CIRIA C681 'Unexploded Ordnance (UXO), a guide for the construction industry'.

Flood map for planning

Your reference
Flood Map

Location (easting/northing)
636042/150527

Created
22 Jun 2021 9:22

Your selected location is in flood zone 1, an area with a low probability of flooding.

This means:

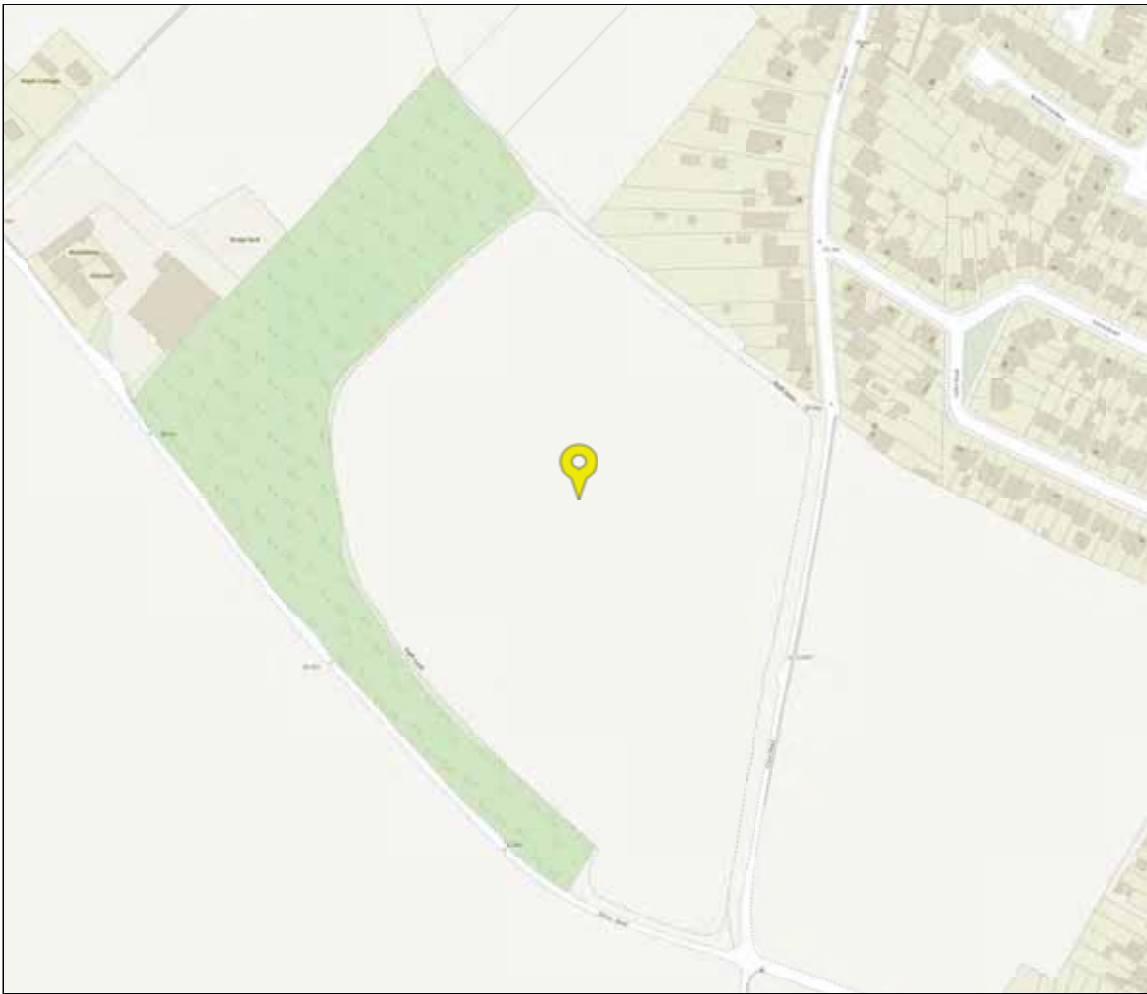
- you don't need to do a flood risk assessment if your development is smaller than 1 hectare and not affected by other sources of flooding
- you may need to do a flood risk assessment if your development is larger than 1 hectare or affected by other sources of flooding or in an area with critical drainage problems

Notes

The flood map for planning shows river and sea flooding data only. It doesn't include other sources of flooding. It is for use in development planning and flood risk assessments.

This information relates to the selected location and is not specific to any property within it. The map is updated regularly and is correct at the time of printing.

The Open Government Licence sets out the terms and conditions for using government data.
<https://www.nationalarchives.gov.uk/doc/open-government-licence/version/3/>



Flood map for planning

Your reference

Flood Map

Location (easting/northing)




636042/150527

Scale

1:2500

Created

22 Jun 2021 9:22

-  Selected point
-  Flood zone 3
-  Flood zone 3: areas benefitting from flood defences
-  Flood zone 2
-  Flood zone 1
-  Flood defence
-  Main river
-  Flood storage area





The Coal
Authority

Resolving the **impacts** of mining

CON29M Non-Residential Mining Report

LAND OFF CROSS ROAD, DEAL
KENT
CV14 9LA

Date of enquiry: 30 November 2016
Date enquiry received: 30 November 2016
Issue date: 30 November 2016

Our reference: 51001303745001
Your reference: 28926

