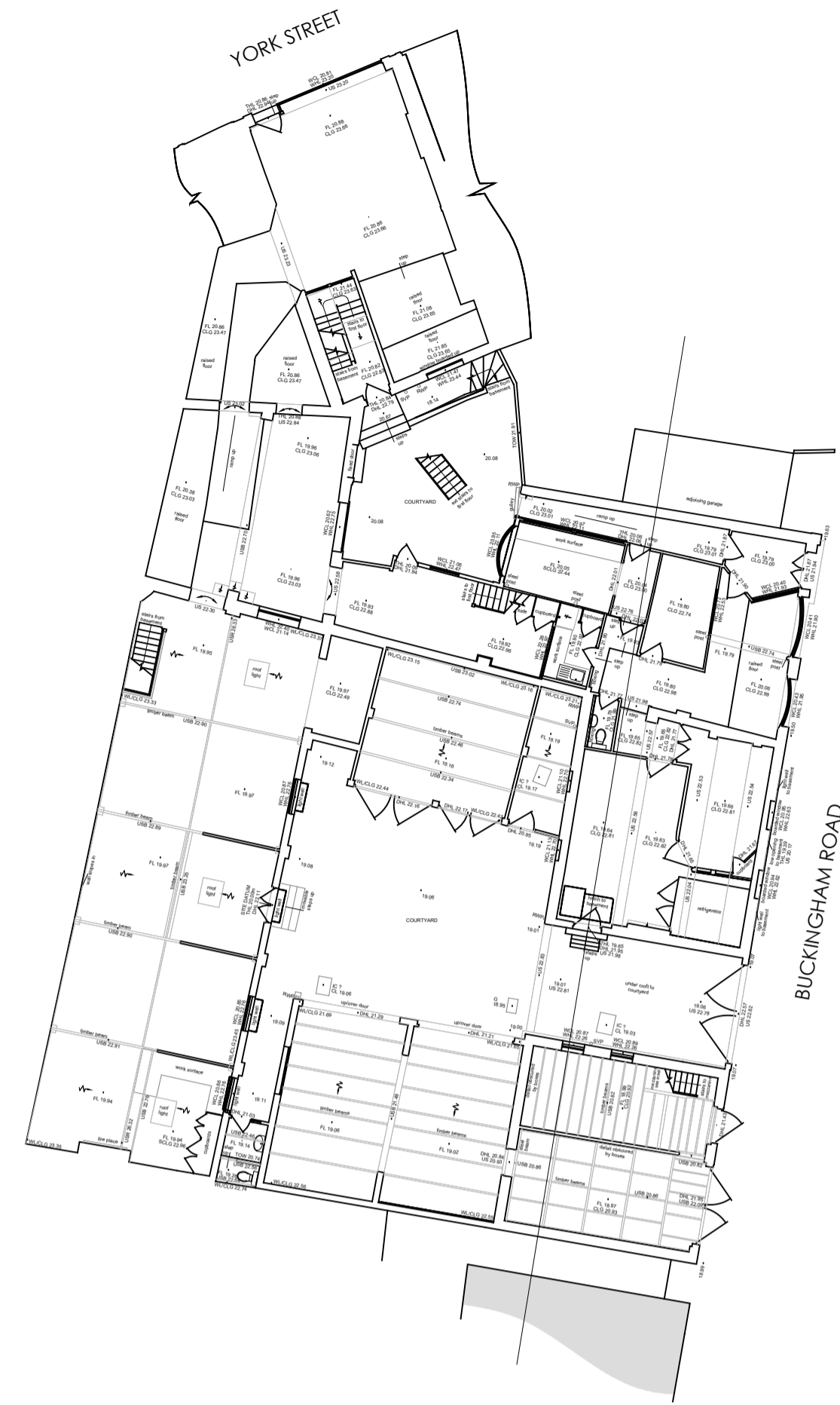
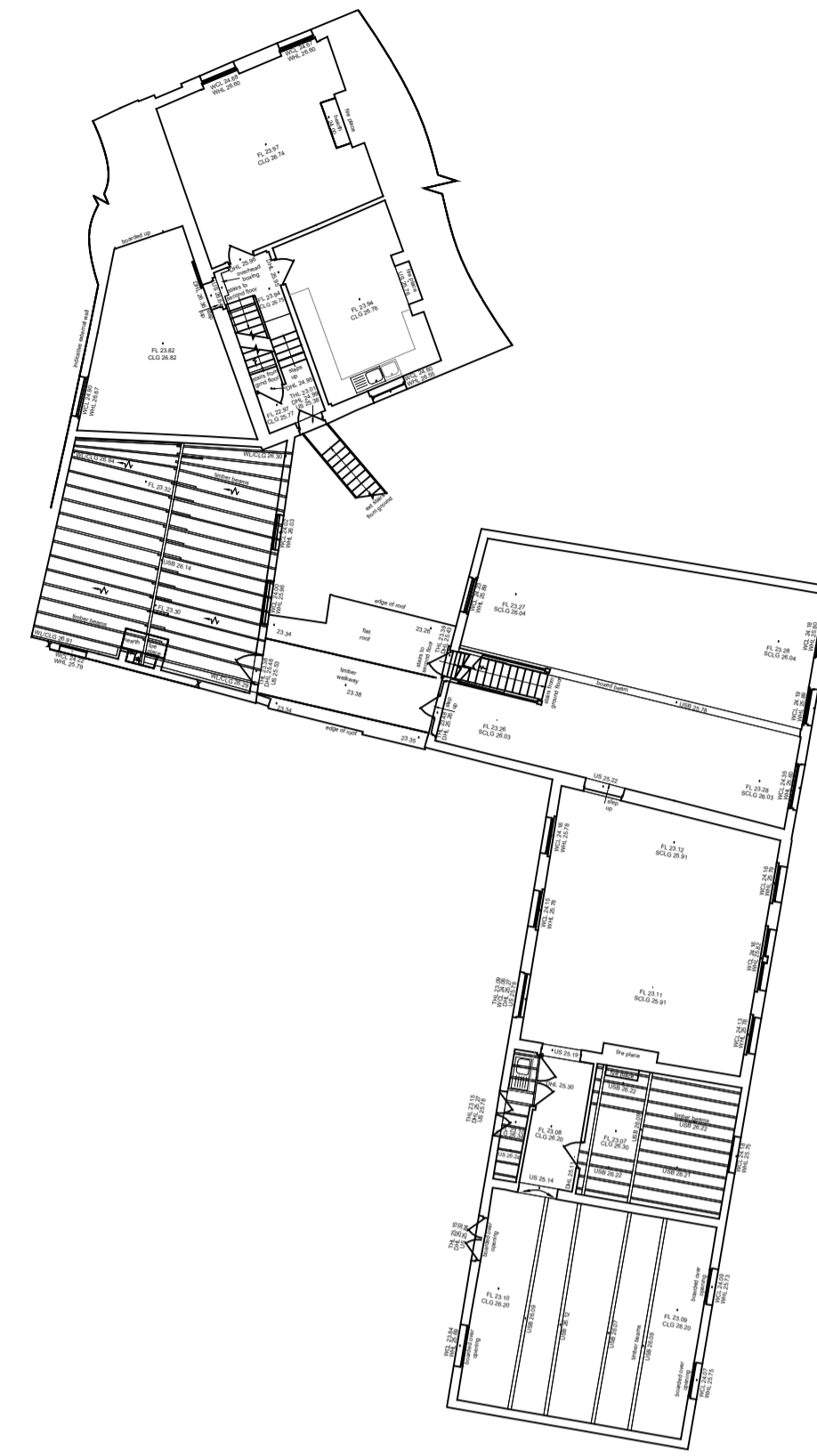


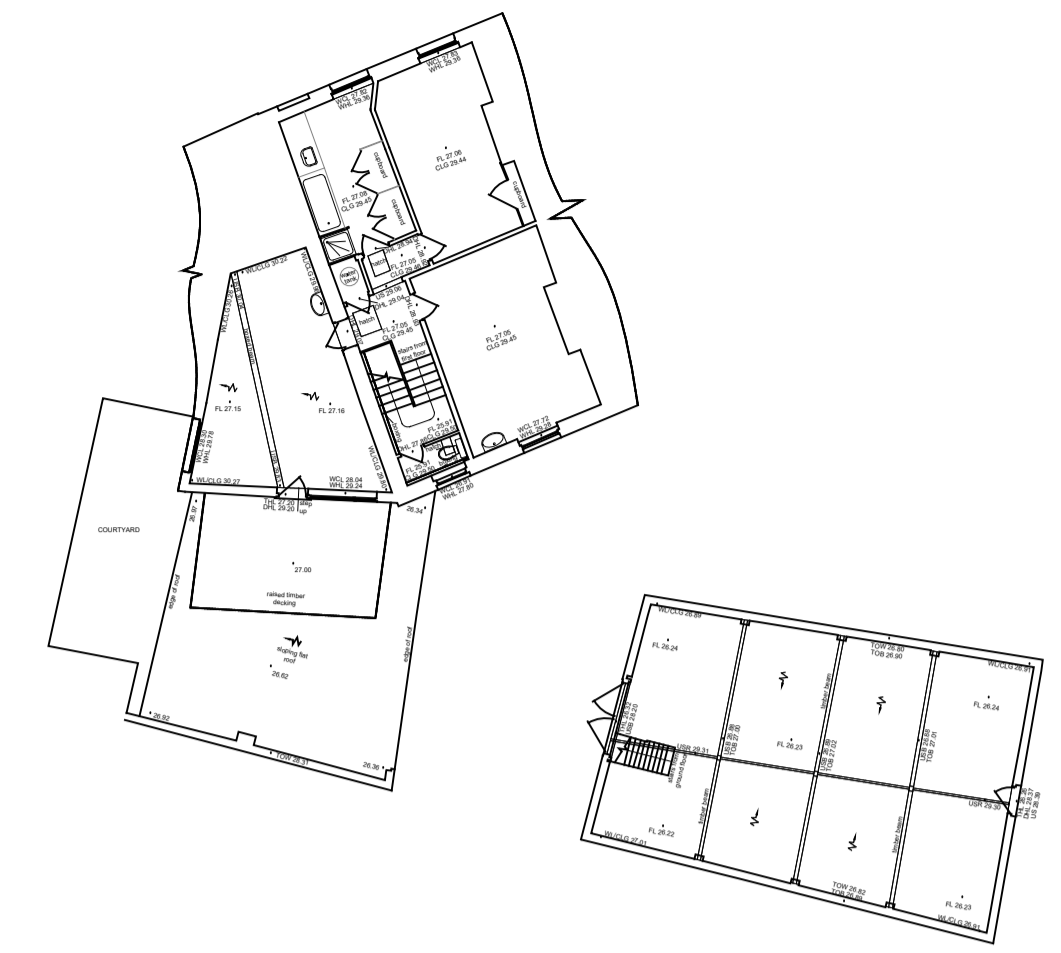
Basement Plan



Ground Floor Plan



First Floor Plan



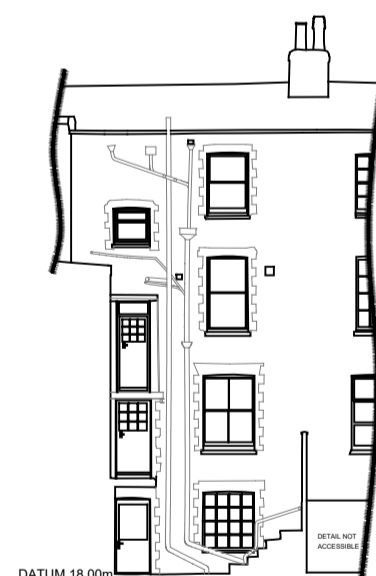
Second Floor Plan



Elevation A



Elevation B



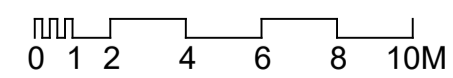
Elevation C



Elevation D



Elevation E



CONVERSION OF 5 YORK STREET TOPOGRAPHICAL SURVEY

© This drawing is the copyright of **guy holloway** architects and should not be copied, reproduced without written consent. All Rights Reserved.
All dimensions are to be checked on site prior to fabrication and the Architect should be notified of any discrepancy.
Do not scale from this drawing.

Revisions

PLANNING

Project | Conversion of 5 York Street
5 York Street, Broadstairs, Kent

Client | Gilly Love

Title | Topographical Survey

Status | **PLANNING**

Scale@A1 | 1:200 Date | 19.08.19 Drawn | AD

Checked | DS

guy holloway
ARCHITECTS

London | Fourth Floor | 251 Pentonville Road | London | N1 9EG

T +44 (0) 20 7014 4900 | F +44 (0) 1303 268 214 | E london@guyholloway.co.uk | W www.guyholloway.co.uk

Kent | The Tramway Stables | Rampart Road | Hythe | Kent | CT21 5BG

T +44 (0) 1303 265 515 | F +44 (0) 1303 268 214 | E kent@guyholloway.co.uk | W www.guyholloway.co.uk

Project Number Drawing Number Revision

18.071 03 -----

Bin Number 18.071-GHA-XX-XX-DR-A-03-S0-----