

Site Details:

unspecified

Client Ref: EMS_884739_1094865
Report Ref: EMS-884739_1130997_2500
Grid Ref: 624656, 138652

Map Name: County Series

Map date: 1872

Scale: 1:2,500

Printed at: 1:2,500



Surveyed 1872
Revised 1872
Edition N/A
Copyright N/A
Levelled N/A



Produced by
Groundsure Insights
www.groundsure.com

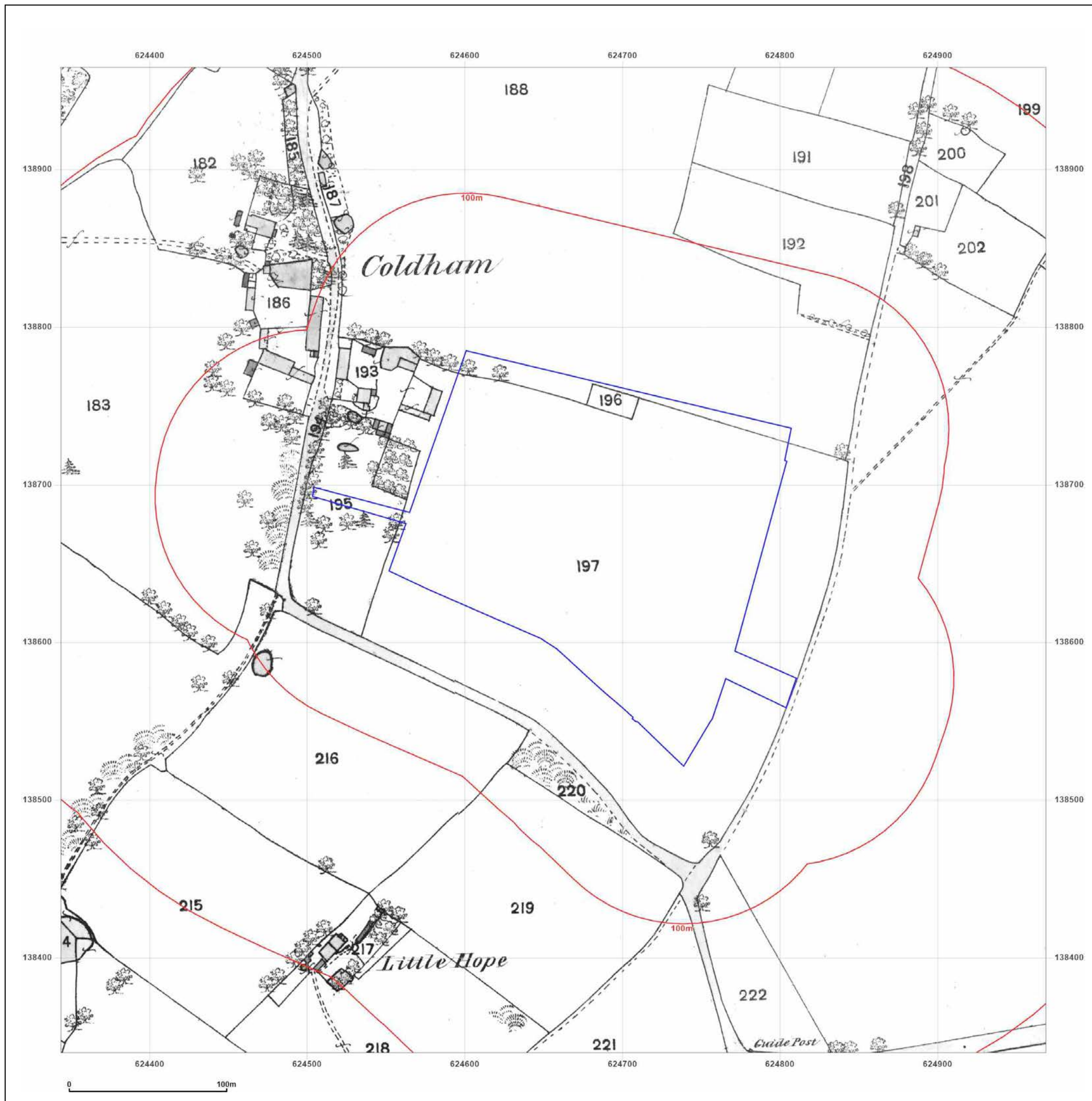


Supplied by:
www.emapsite.com
sales@emapsite.com

© Crown copyright and database rights 2019 Ordnance Survey 100035207

Production date: 01 August 2023

Map legend available at:
www.groundsure.com/sites/default/files/groundsure_legend.pdf



Site Details:

unspecified

Client Ref: EMS_884739_1094865
Report Ref: EMS-884739_1130997_2500
Grid Ref: 624656, 138652

Map Name: County Series

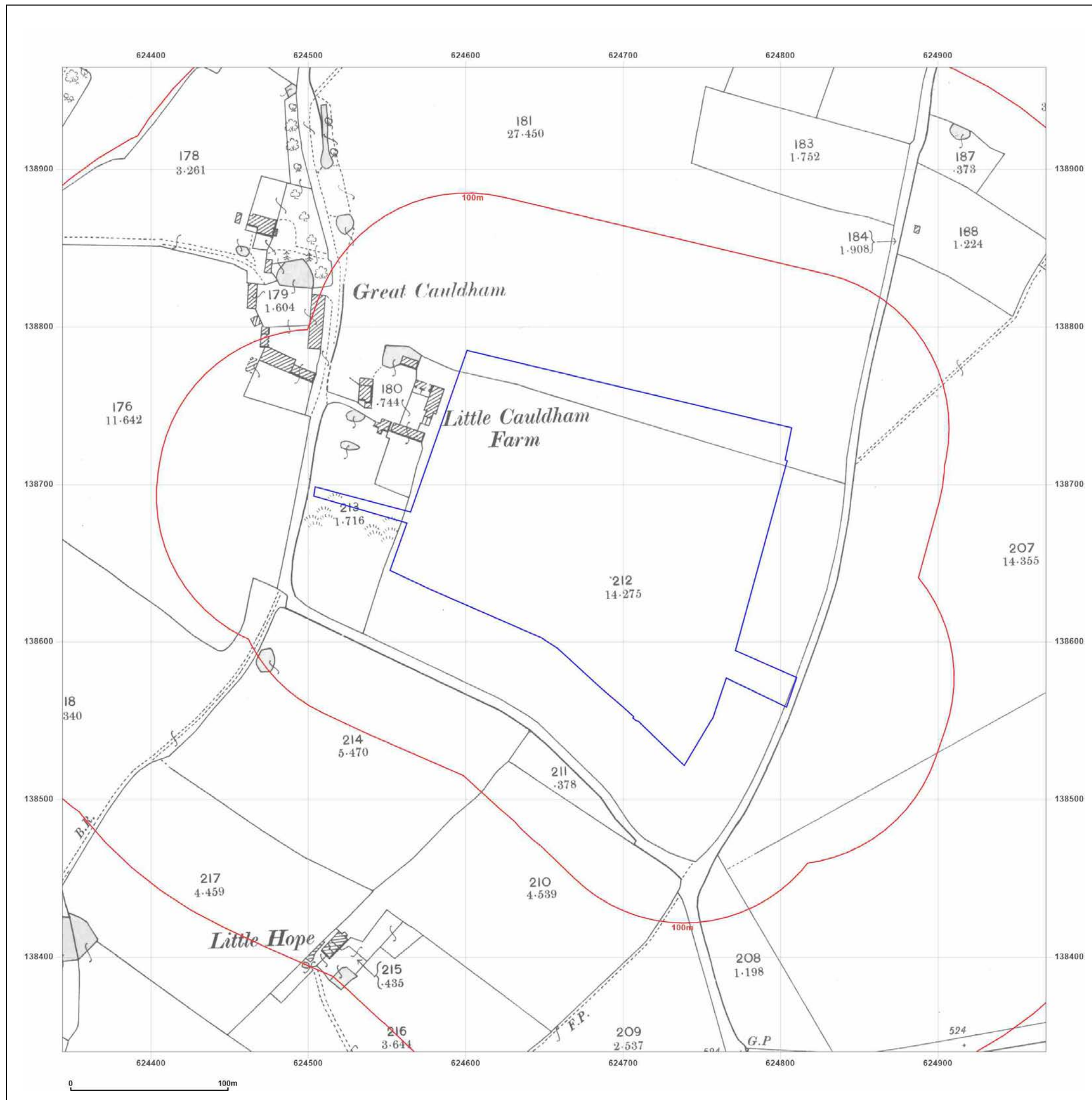
Map date: 1898

Scale: 1:2,500

Printed at: 1:2,500



Surveyed 1898
Revised 1898
Edition N/A
Copyright N/A
Levelled N/A



Produced by
Groundsure Insights
www.groundsure.com



Supplied by:
www.emapsite.com
sales@emapsite.com

© Crown copyright and database rights 2019 Ordnance Survey 100035207

Production date: 01 August 2023

Map legend available at:
www.groundsure.com/sites/default/files/groundsure_legend.pdf

Site Details:

unspecified

Client Ref: EMS_884739_1094865
Report Ref: EMS-884739_1130997_2500
Grid Ref: 624656, 138652

Map Name: County Series

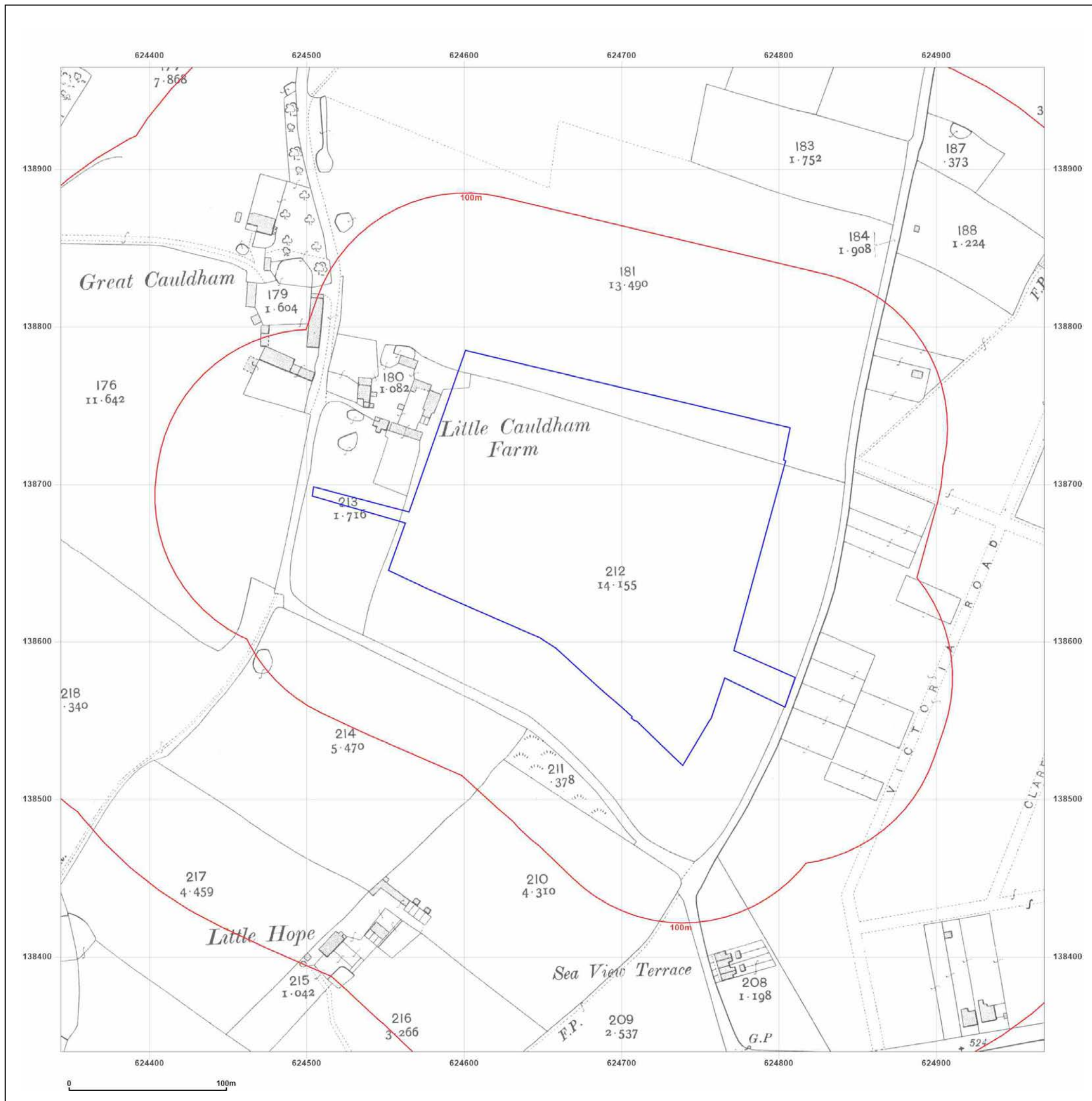

Map date: 1907

Scale: 1:2,500

Printed at: 1:2,500



Surveyed 1907
 Revised 1907
 Edition N/A
 Copyright N/A
 Levelled N/A



Produced by
 Groundsure Insights
www.groundsure.com



Supplied by:
www.emapsite.com
sales@emapsite.com

© Crown copyright and database rights 2019 Ordnance Survey 100035207

Production date: 01 August 2023

Map legend available at:
www.groundsure.com/sites/default/files/groundsure_legend.pdf

Site Details:

unspecified

Client Ref: EMS_884739_1094865
Report Ref: EMS-884739_1130997_2500
Grid Ref: 624656, 138652

Map Name: County Series

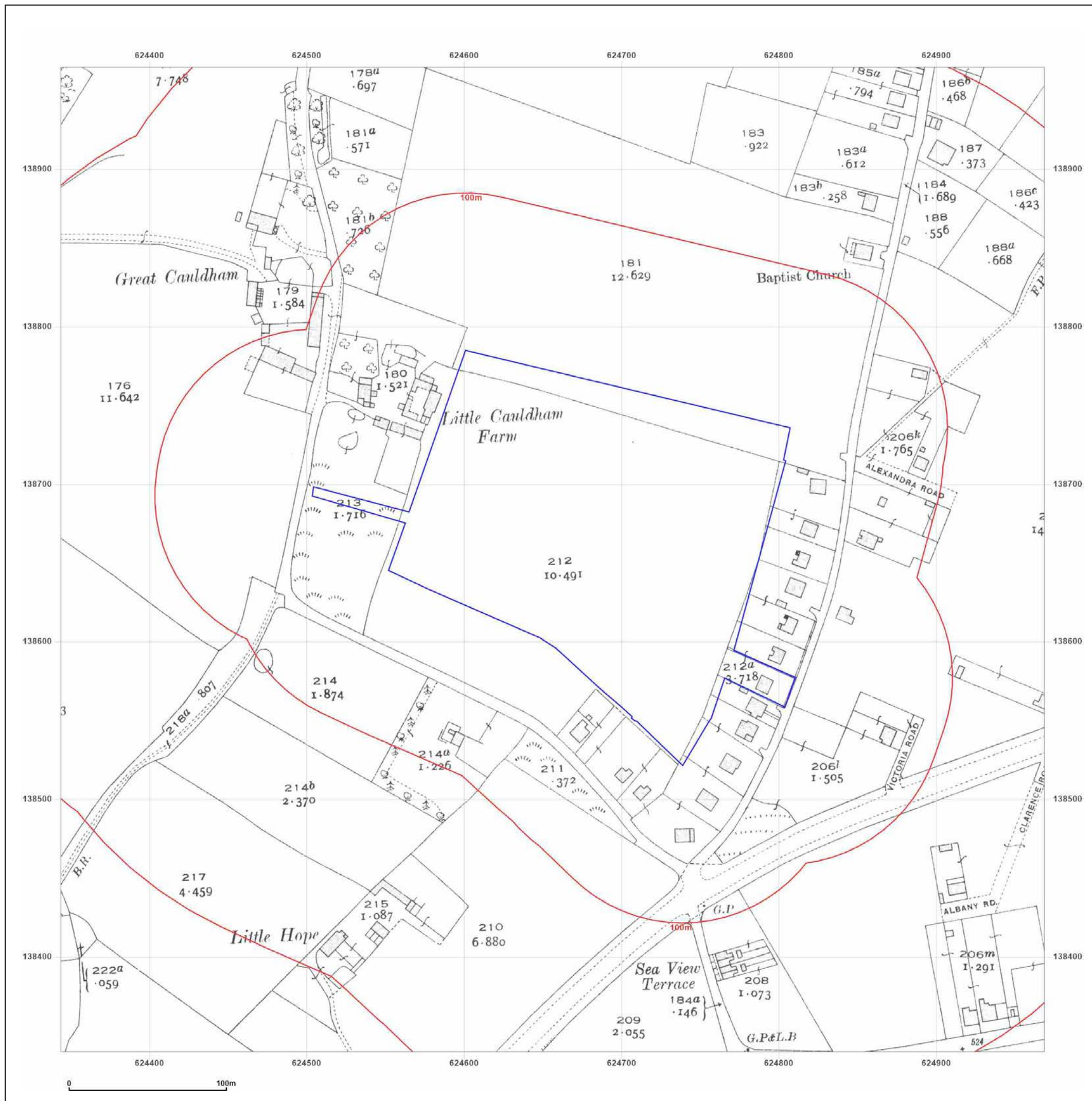

Map date: 1933

Scale: 1:2,500

Printed at: 1:2,500



Surveyed 1933
 Revised 1933
 Edition N/A
 Copyright N/A
 Levelled N/A



Produced by
 Groundsure Insights
www.groundsure.com



Supplied by:
www.emapsite.com
sales@emapsite.com

© Crown copyright and database rights 2019 Ordnance Survey 100035207

Production date: 01 August 2023

Map legend available at:
www.groundsure.com/sites/default/files/groundsure_legend.pdf

Site Details:

unspecified

Client Ref: EMS_884739_1094865
Report Ref: EMS-884739_1130997_2500
Grid Ref: 624656, 138652

Map Name: County Series

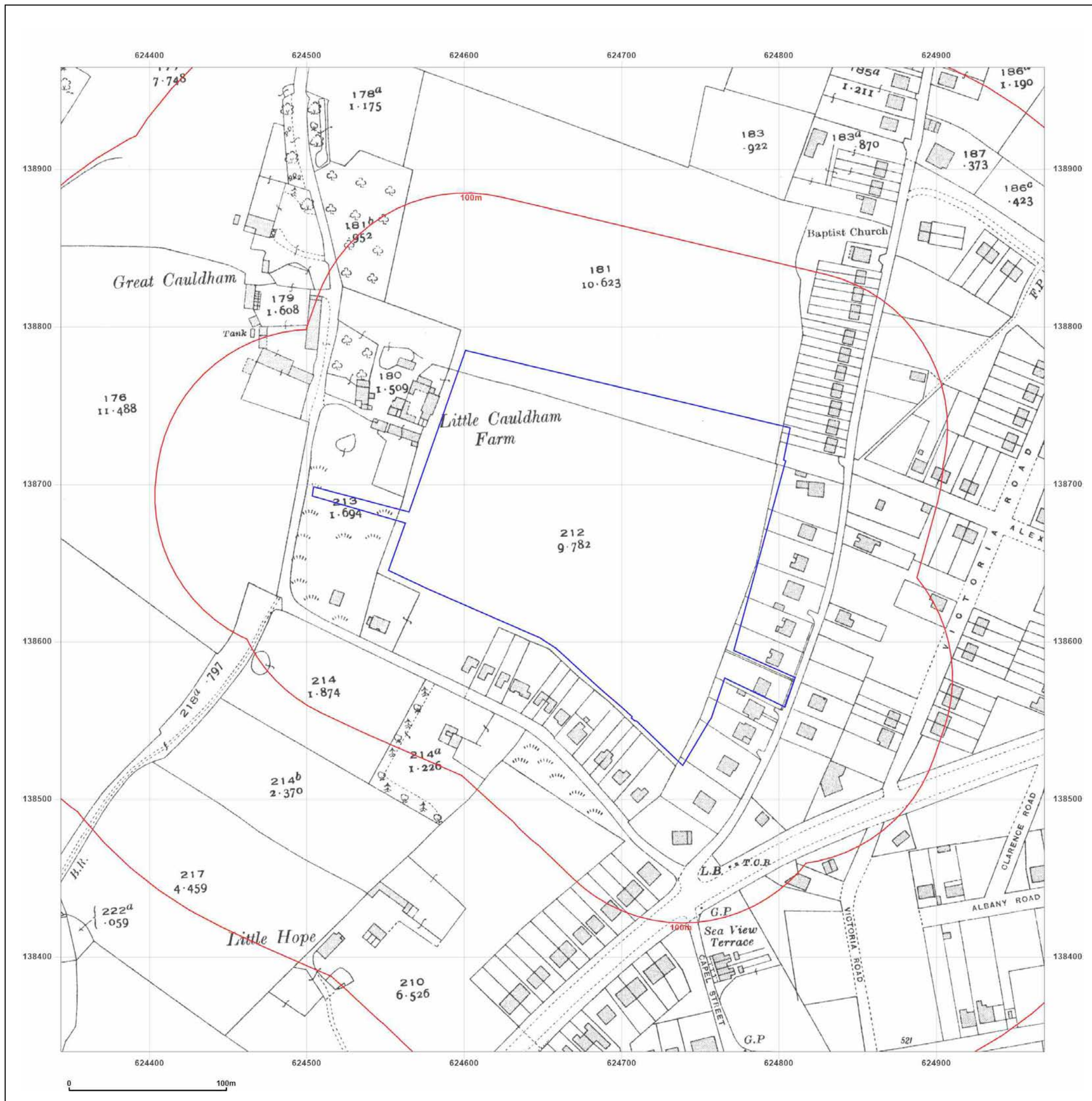

Map date: 1937

Scale: 1:2,500

Printed at: 1:2,500



Surveyed 1937
 Revised 1937
 Edition N/A
 Copyright N/A
 Levelled N/A



Produced by
 Groundsure Insights
www.groundsure.com



Supplied by:
www.emapsite.com
sales@emapsite.com

© Crown copyright and database rights 2019 Ordnance Survey 100035207

Production date: 01 August 2023

Map legend available at:
www.groundsure.com/sites/default/files/groundsure_legend.pdf

Site Details:

unspecified

Client Ref: EMS_884739_1094865
Report Ref: EMS-884739_1130997_2500
Grid Ref: 624656, 138652

Map Name: National Grid

Map date: 1972

Scale: 1:2,500

Printed at: 1:2,500



Surveyed N/A
 Revised N/A
 Edition N/A
 Copyright N/A
 Levelled N/A



Produced by
 Groundsure Insights
www.groundsure.com

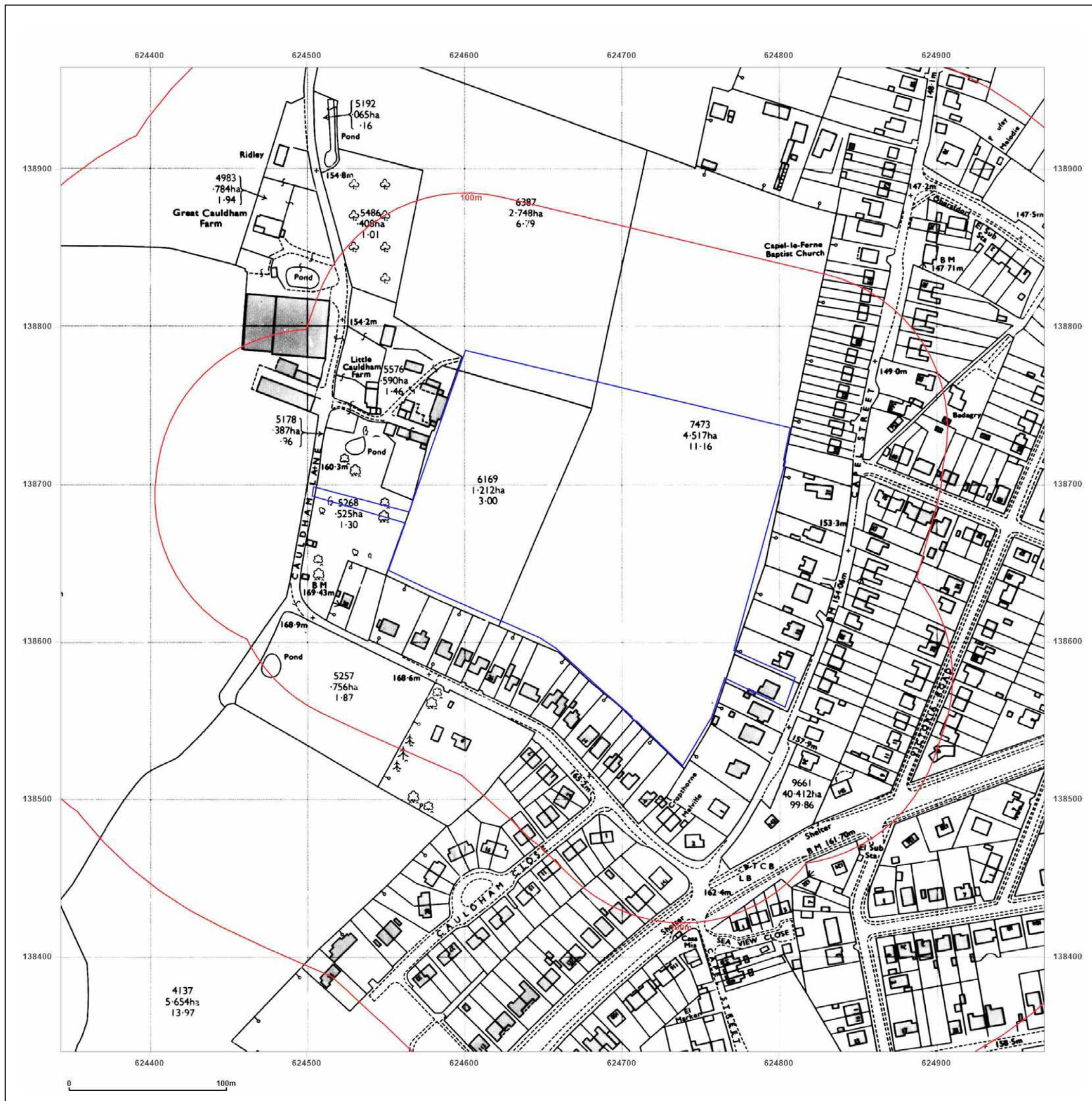


Supplied by:
www.emapsite.com
sales@emapsite.com

© Crown copyright and database rights 2019 Ordnance Survey 100035207

Production date: 01 August 2023

Map legend available at:
www.groundsure.com/sites/default/files/groundsure_legend.pdf



Site Details:

unspecified

Client Ref: EMS_884739_1094865
Report Ref: EMS-884739_1130997_2500
Grid Ref: 624656, 138652

Map Name: National Grid

Map date: 1975

Scale: 1:2,500

Printed at: 1:2,500



Surveyed N/A
 Revised N/A
 Edition N/A
 Copyright N/A
 Levelled 1975



Produced by
 Groundsure Insights
www.groundsure.com

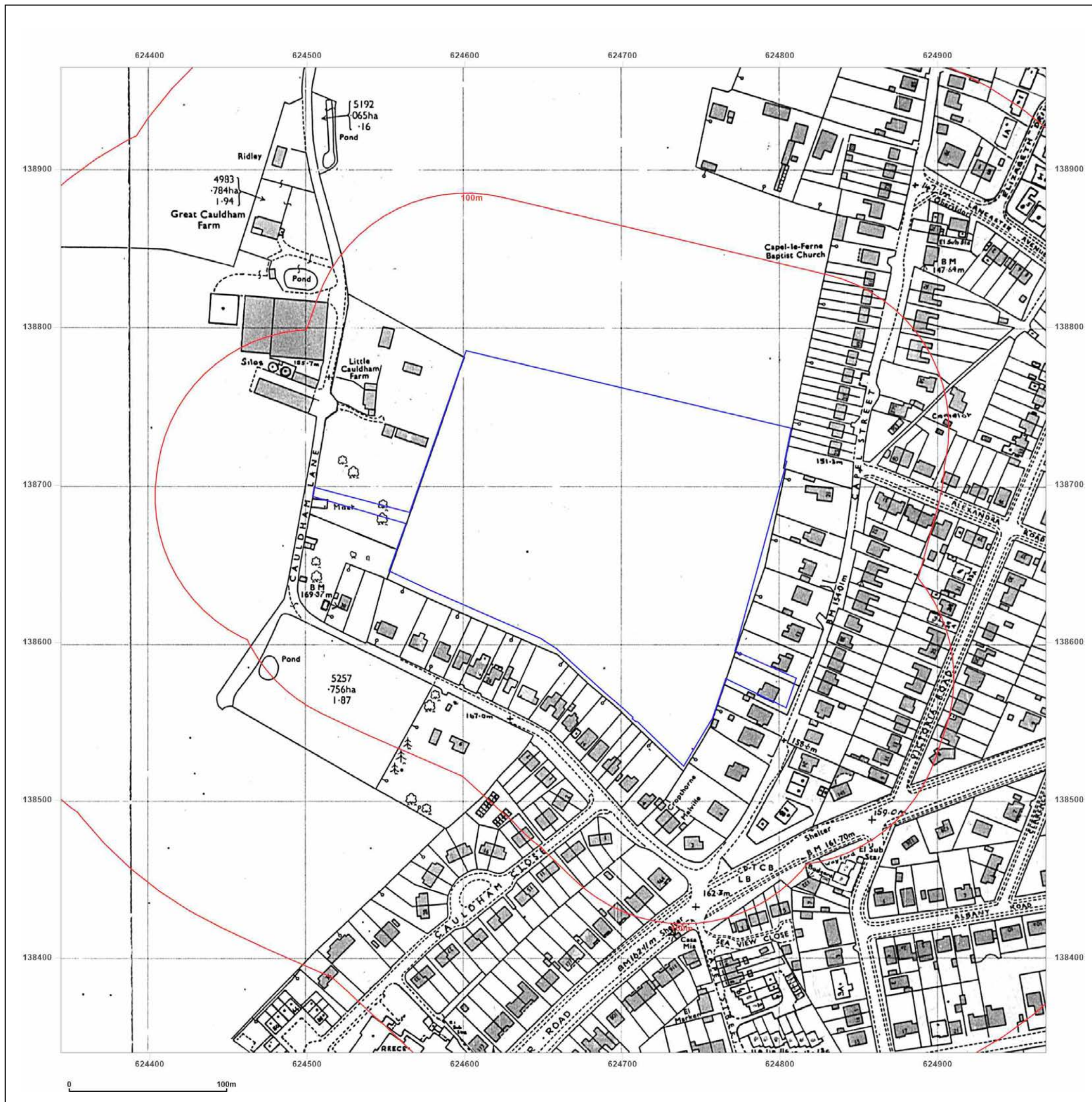


Supplied by:
www.emapsite.com
sales@emapsite.com

© Crown copyright and database rights 2019 Ordnance Survey 100035207

Production date: 01 August 2023

Map legend available at:
www.groundsure.com/sites/default/files/groundsure_legend.pdf



Site Details:

unspecified

Client Ref: EMS_884739_1094865
Report Ref: EMS-884739_1130997_2500
Grid Ref: 624656, 138652

Map Name: National Grid

Map date: 1979

Scale: 1:2,500

Printed at: 1:2,500



Surveyed 1979
Revised 1979
Edition N/A
Copyright 1979
Levelled N/A



Produced by
Groundsure Insights
www.groundsure.com

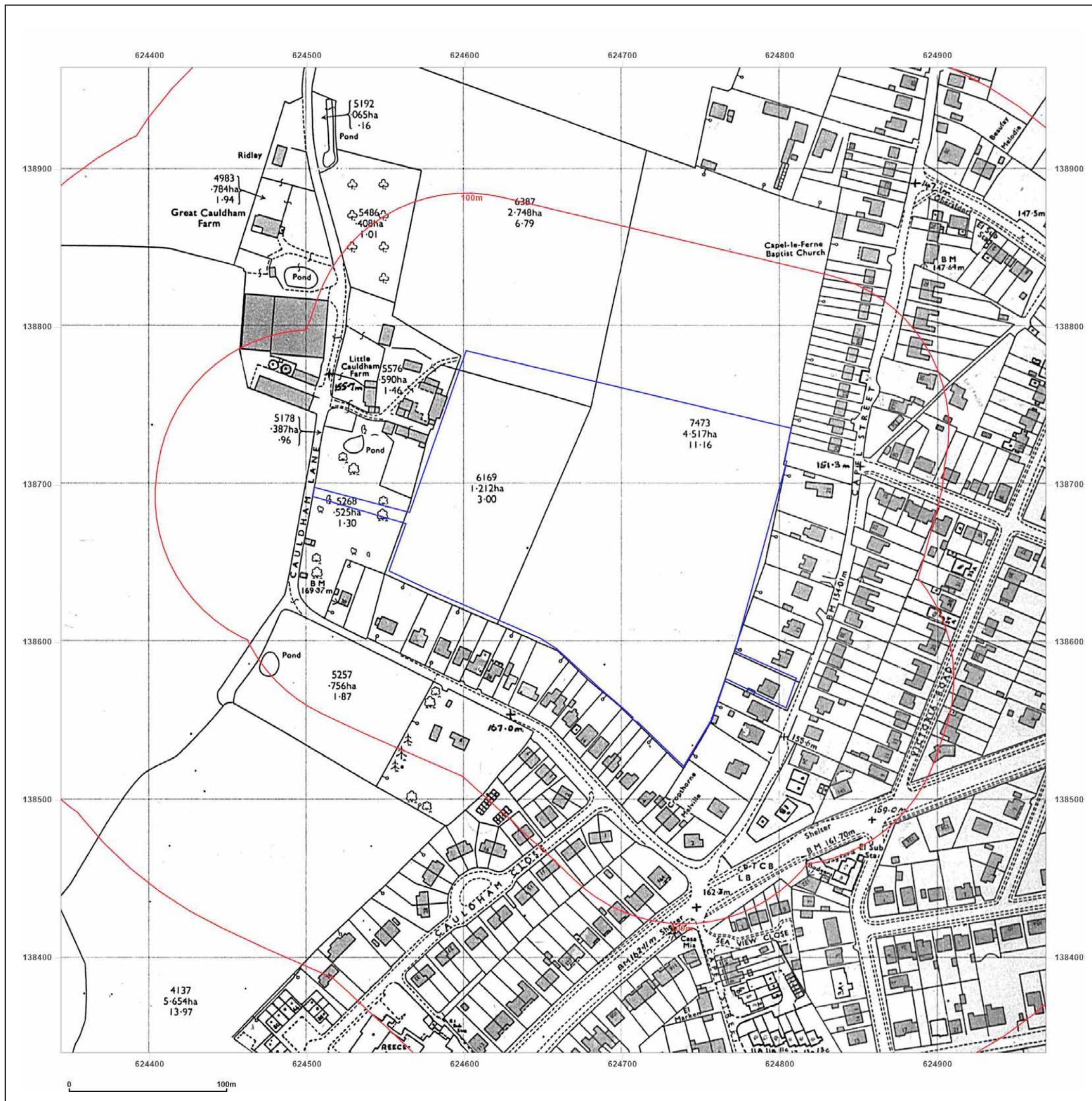


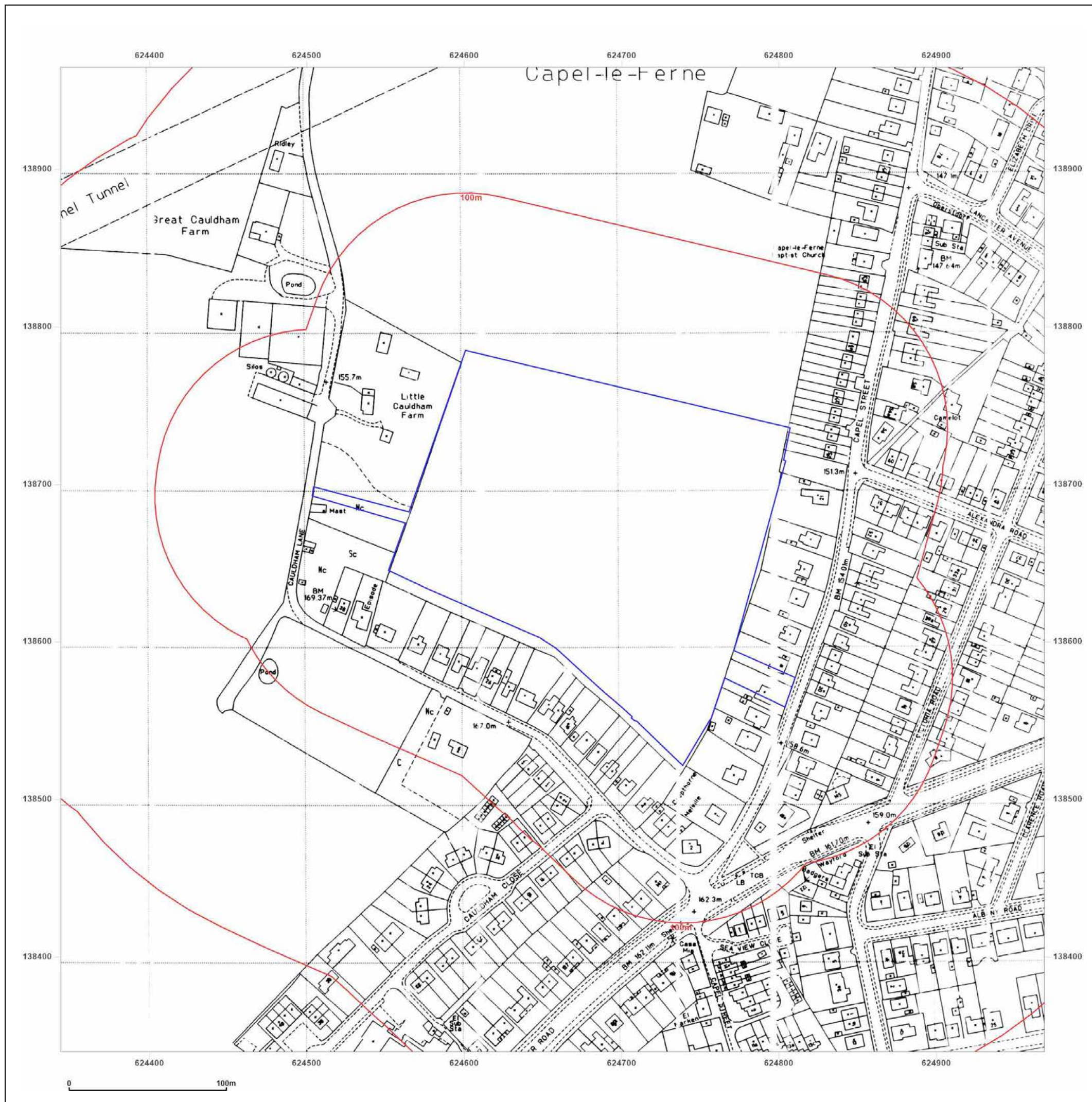
Supplied by:
www.emapsite.com
sales@emapsite.com

© Crown copyright and database rights 2019 Ordnance Survey 100035207

Production date: 01 August 2023

Map legend available at:
www.groundsure.com/sites/default/files/groundsure_legend.pdf





EMAPSITE™

Site Details:

unspecified

Client Ref: EMS_884739_1094865
Report Ref: EMS-884739_1130997_2500
Grid Ref: 624656, 138652

Map Name: National Grid

Map date: 1992

Scale: 1:2,500

Printed at: 1:2,500



Surveyed 1992
 Revised N/A
 Edition N/A
 Copyright 1992
 Levelled N/A



Produced by
 Groundsure Insights
www.groundsure.com



Supplied by:
www.emapsite.com
sales@emapsite.com

© Crown copyright and database rights 2019 Ordnance Survey 100035207

Production date: 01 August 2023

Map legend available at:
www.groundsure.com/sites/default/files/groundsure_legend.pdf



EMAPSITE™

Site Details:

unspecified

Client Ref: EMS_884739_1094865
Report Ref: EMS-884739_1130997_2500
Grid Ref: 624656, 138652

Map Name: National Grid

Map date: 1993

Scale: 1:2,500

Printed at: 1:2,500



Surveyed 1993
 Revised N/A
 Edition N/A
 Copyright 1993
 Levelled N/A



Produced by
 Groundsure Insights
www.groundsure.com

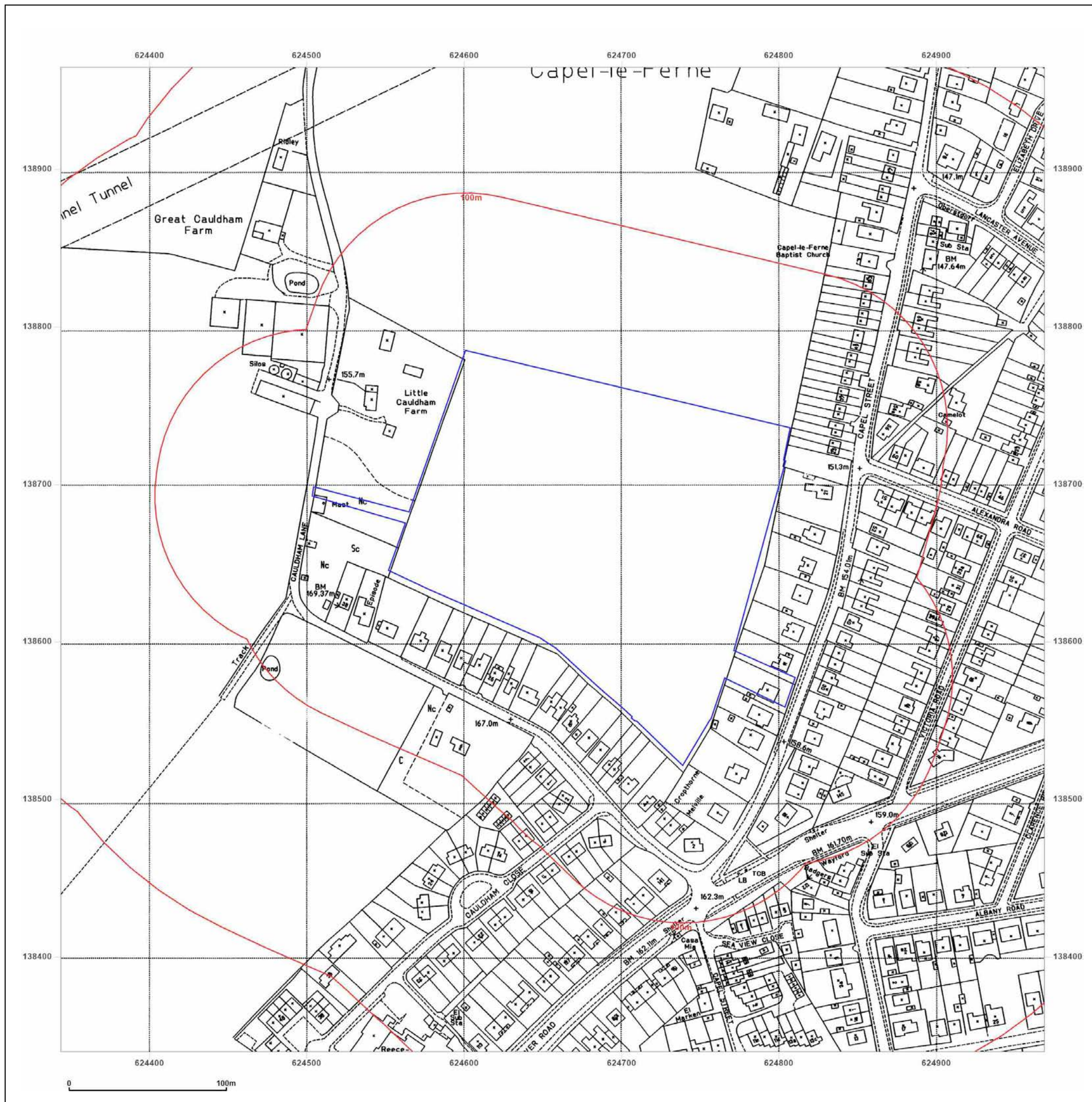


Supplied by:
www.emapsite.com
sales@emapsite.com

© Crown copyright and database rights 2019 Ordnance Survey 100035207

Production date: 01 August 2023

Map legend available at:
www.groundsure.com/sites/default/files/groundsure_legend.pdf



EMAPSITE™

Site Details:

unspecified

Client Ref: EMS_884739_1094865
Report Ref: EMS-884739_1130997_2500
Grid Ref: 624656, 138652

Map Name: National Grid

Map date: 1993

Scale: 1:2,500

Printed at: 1:2,500



Surveyed 1993
 Revised 1993
 Edition N/A
 Copyright 1993
 Levelled N/A



Produced by
 Groundsure Insights
www.groundsure.com

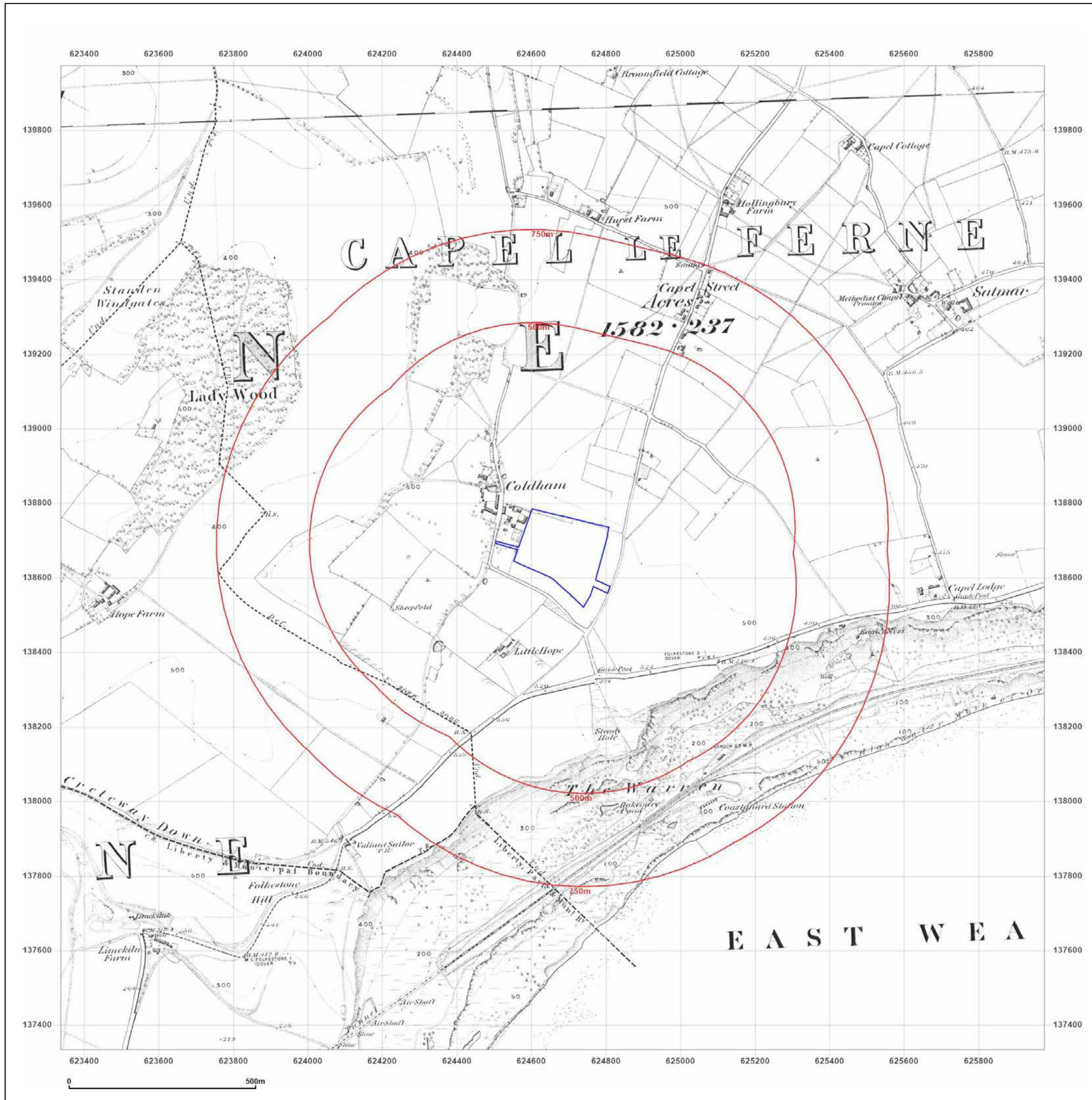


Supplied by:
www.emapsite.com
sales@emapsite.com

© Crown copyright and database rights 2019 Ordnance Survey 100035207

Production date: 01 August 2023

Map legend available at:
www.groundsure.com/sites/default/files/groundsure_legend.pdf



EMAPSITE™

Site Details:

unspecified

Client Ref: EMS_884739_1094865
Report Ref: EMS-884739_1130997
Grid Ref: 624656, 138653

Map Name: County Series


Map date: 1872-1873

Scale: 1:10,560

Printed at: 1:10,560



Surveyed 1873
 Revised 1873
 Edition N/A
 Copyright N/A
 Levelled N/A



Surveyed 1872
 Revised 1872
 Edition N/A
 Copyright N/A
 Levelled N/A



Produced by
 Groundsure Insights
www.groundsure.com



Supplied by:
www.emapsite.com
sales@emapsite.com

© Crown copyright and database rights 2019 Ordnance Survey 100035207

Production date: 01 August 2023

Map legend available at:
www.groundsure.com/sites/default/files/groundsure_legend.pdf

Site Details:

unspecified

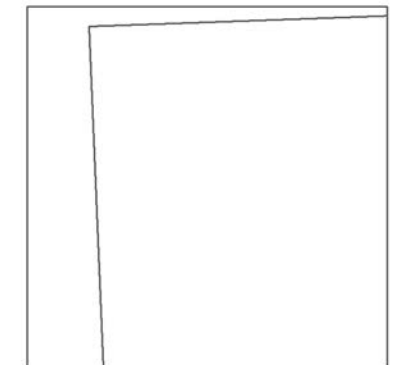
Client Ref: EMS_884739_1094865
Report Ref: EMS-884739_1130997
Grid Ref: 624656, 138653

Map Name: County Series

Map date: 1889

Scale: 1:10,560

Printed at: 1:10,560



Surveyed N/A
 Revised N/A
 Edition N/A
 Copyright N/A
 Levelled N/A



Produced by
 Groundsure Insights
www.groundsure.com


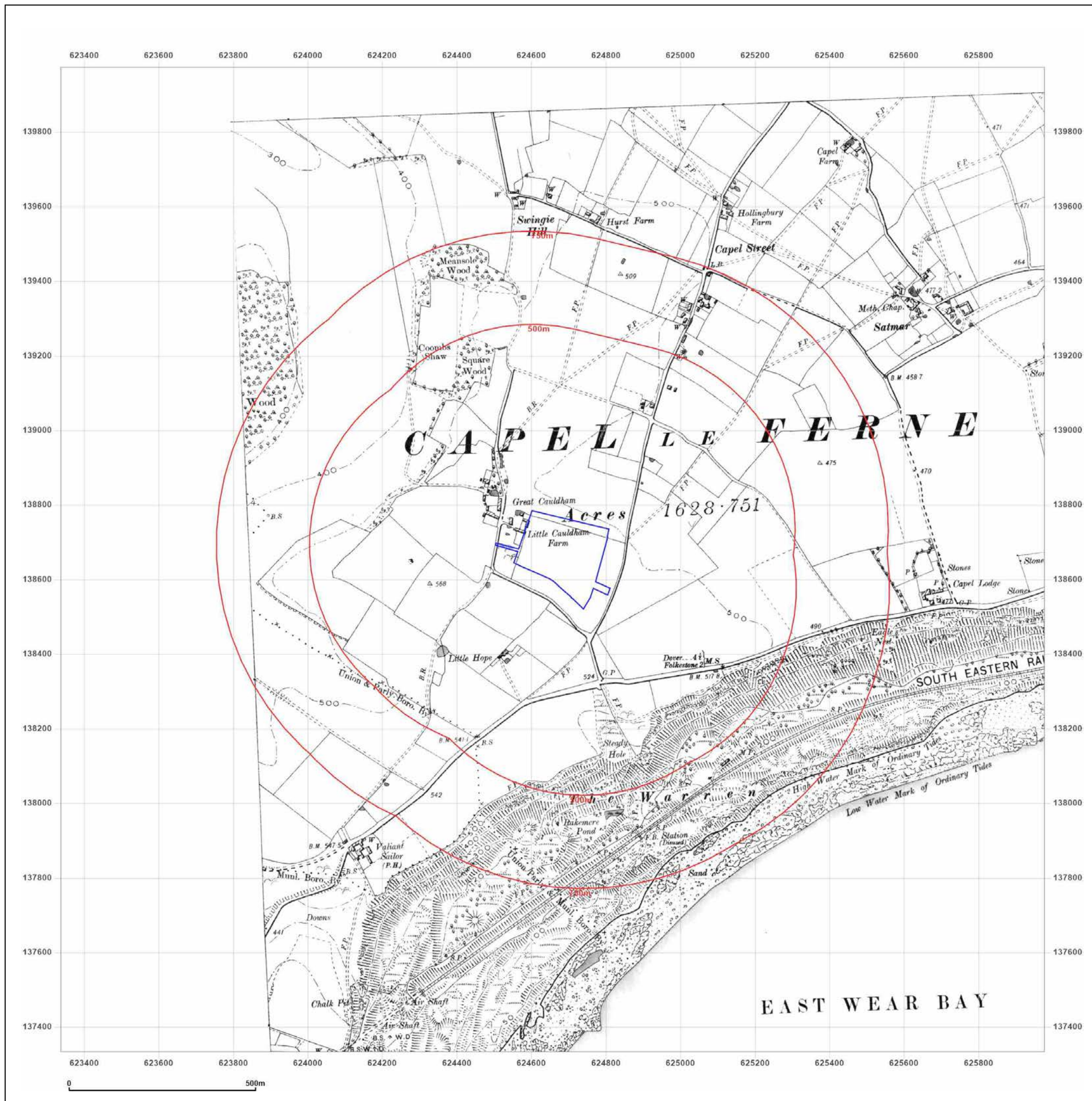


Supplied by:
www.emapsite.com
sales@emapsite.com

© Crown copyright and database rights 2019 Ordnance Survey 100035207

Production date: 01 August 2023

Map legend available at:
www.groundsure.com/sites/default/files/groundsure_legend.pdf



Site Details:

unspecified

Client Ref: EMS_884739_1094865
Report Ref: EMS-884739_1130997
Grid Ref: 624656, 138653

Map Name: County Series

Map date: 1896-1897

Scale: 1:10,560

Printed at: 1:10,560

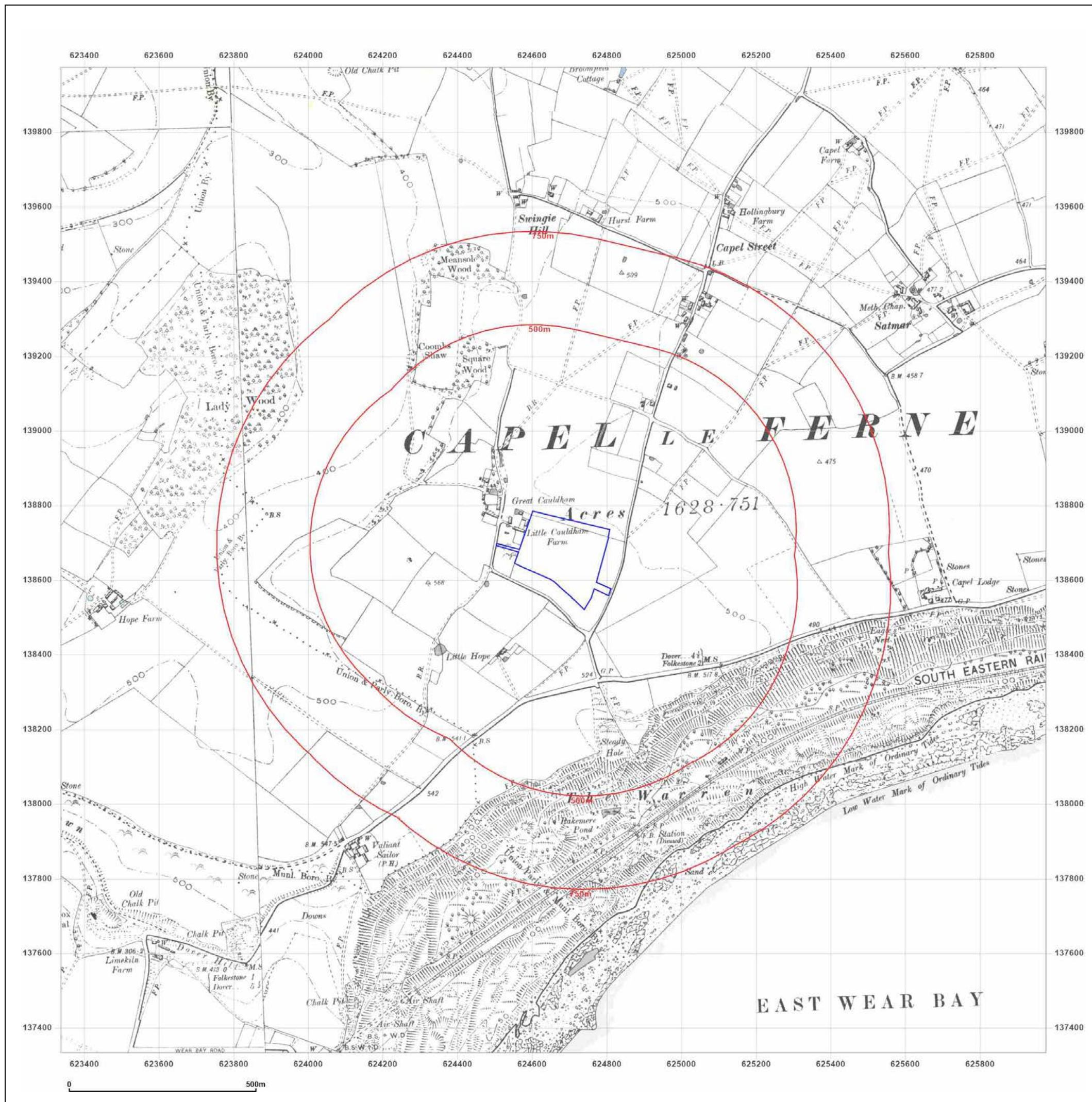
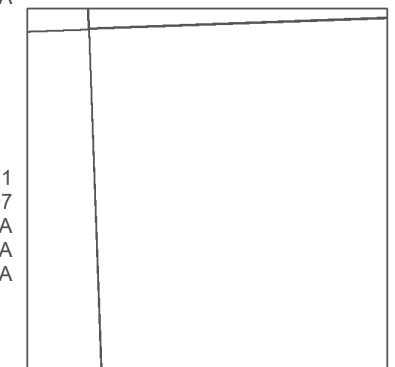


Surveyed 1873
 Revised 1896
 Edition N/A
 Copyright N/A
 Levelled N/A

Surveyed 1872
 Revised 1896
 Edition N/A
 Copyright N/A
 Levelled N/A

Surveyed 1871
 Revised 1897
 Edition N/A
 Copyright N/A
 Levelled N/A

Surveyed 1871
 Revised 1897
 Edition N/A
 Copyright N/A
 Levelled N/A



Produced by
 Groundsure Insights
www.groundsure.com



Supplied by:
www.emapsite.com
sales@emapsite.com

Site Details:

unspecified

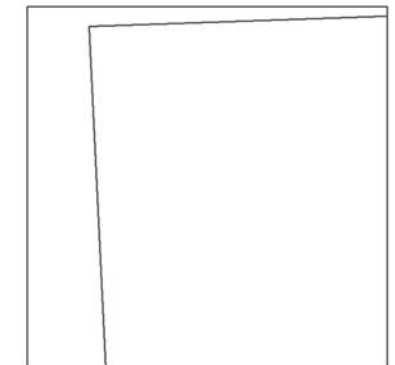
Client Ref: EMS_884739_1094865
Report Ref: EMS-884739_1130997
Grid Ref: 624656, 138653

Map Name: County Series

Map date: 1898

Scale: 1:10,560

Printed at: 1:10,560



Surveyed N/A
 Revised N/A
 Edition N/A
 Copyright N/A
 Levelled N/A



Produced by
 Groundsure Insights
www.groundsure.com

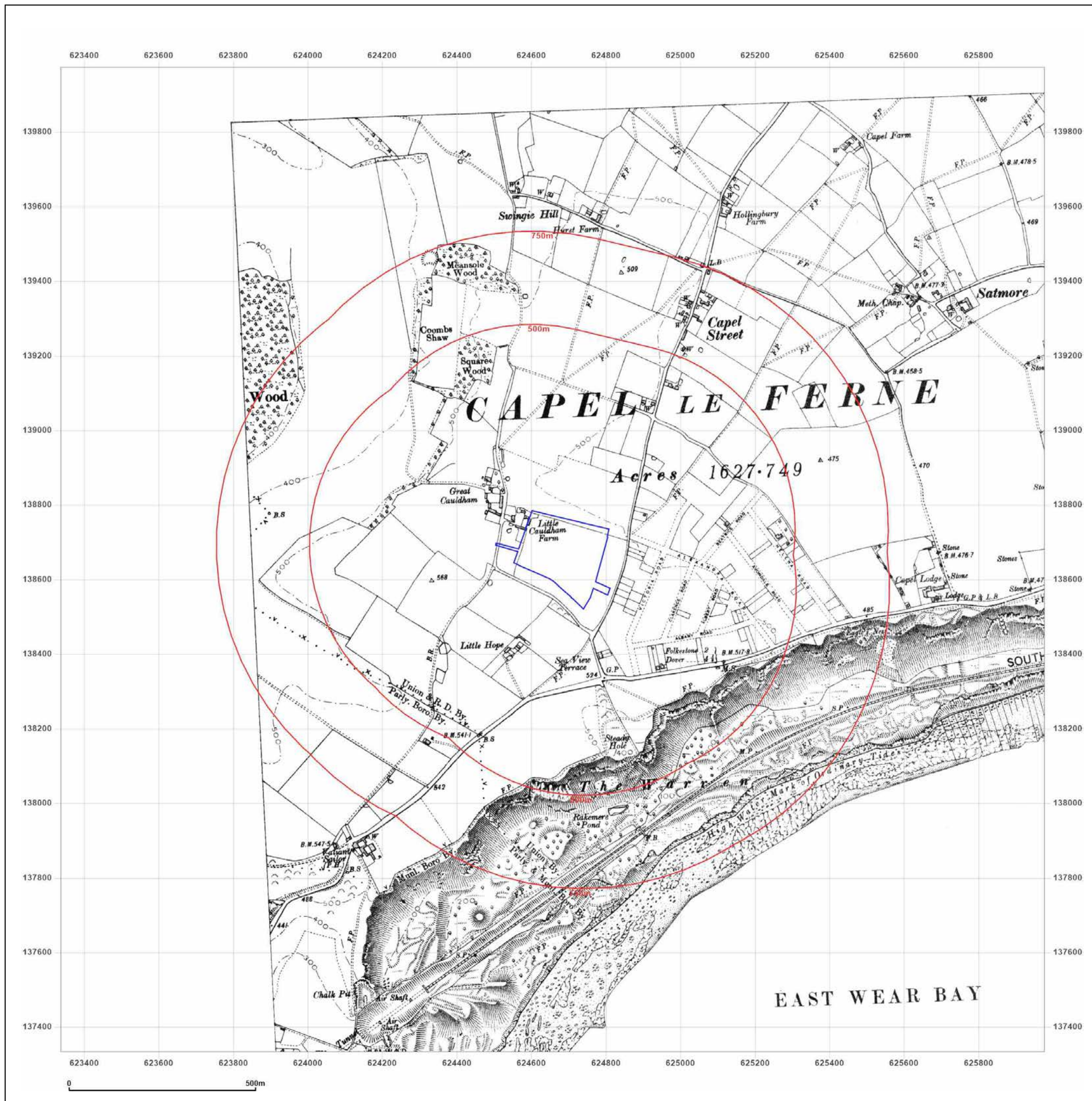


Supplied by:
www.emapsite.com
sales@emapsite.com

© Crown copyright and database rights 2019 Ordnance Survey 100035207

Production date: 01 August 2023

Map legend available at:
www.groundsure.com/sites/default/files/groundsure_legend.pdf



Site Details:

unspecified

Client Ref: EMS_884739_1094865
Report Ref: EMS-884739_1130997
Grid Ref: 624656, 138653

Map Name: County Series

Map date: 1906

Scale: 1:10,560

Printed at: 1:10,560

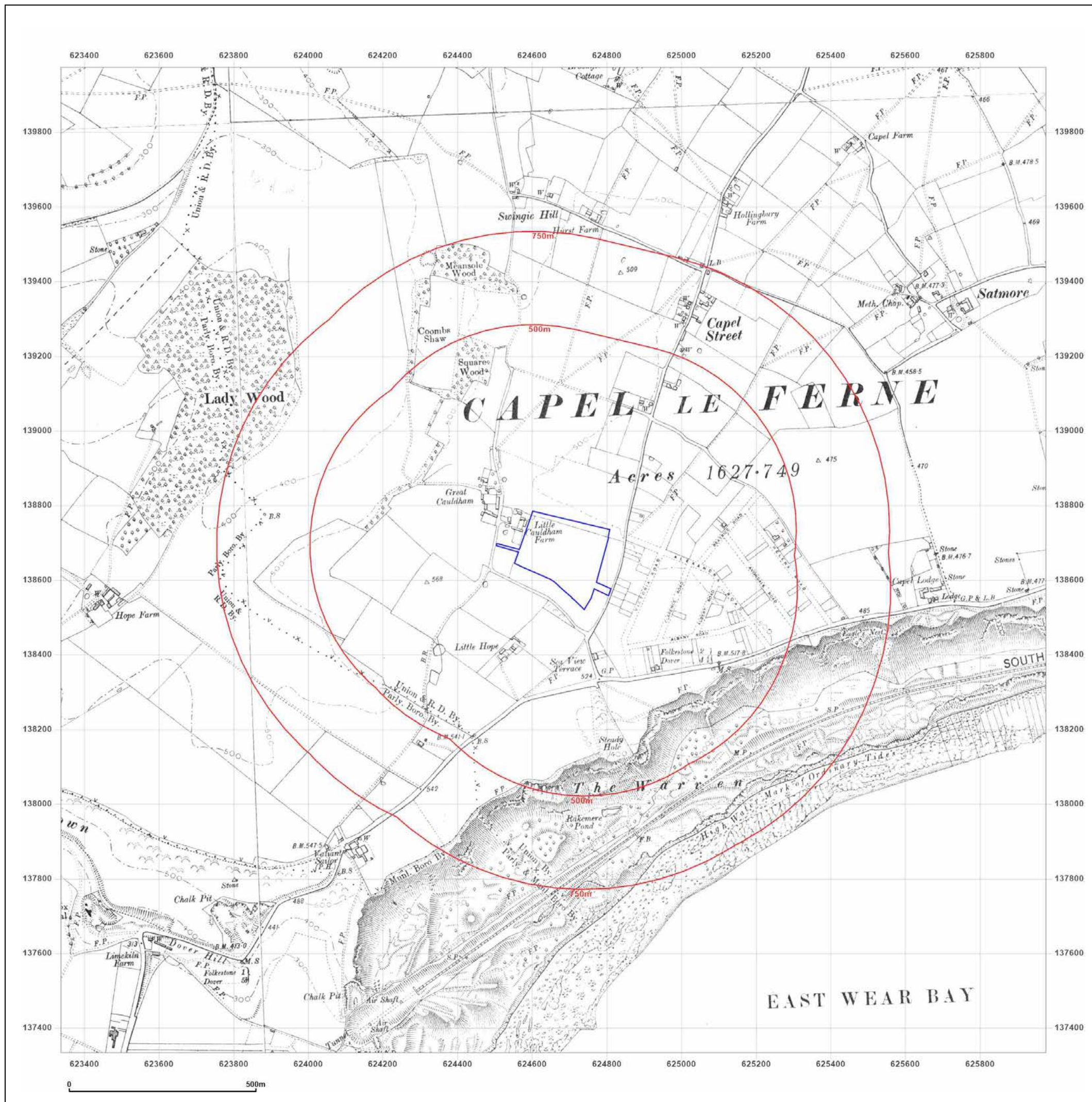
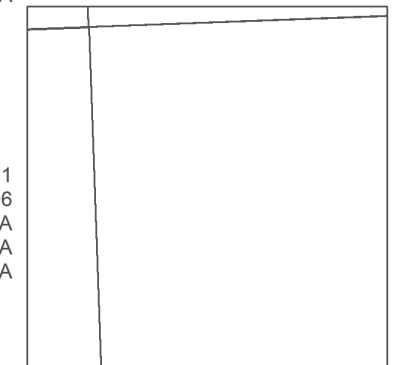


Surveyed 1872
 Revised 1906
 Edition N/A
 Copyright N/A
 Levelled N/A

Surveyed 1871
 Revised 1906
 Edition N/A
 Copyright N/A
 Levelled N/A

Surveyed 1871
 Revised 1906
 Edition N/A
 Copyright N/A
 Levelled N/A

Surveyed 1871
 Revised 1906
 Edition N/A
 Copyright N/A
 Levelled N/A



Produced by
 Groundsure Insights
www.groundsure.com



Supplied by:
www.emapsite.com
sales@emapsite.com

© Crown copyright and database rights 2019 Ordnance Survey 100035207

Production date: 01 August 2023

Map legend available at:
www.groundsure.com/sites/default/files/groundsure_legend.pdf

Site Details:

unspecified

Client Ref: EMS_884739_1094865
Report Ref: EMS-884739_1130997
Grid Ref: 624656, 138653

Map Name: County Series

Map date: 1931

Scale: 1:10,560

Printed at: 1:10,560



Surveyed 1871
 Revised 1931
 Edition N/A
 Copyright N/A
 Levelled N/A

Surveyed 1871
 Revised 1931
 Edition N/A
 Copyright N/A
 Levelled N/A



Produced by
 Groundsure Insights
www.groundsure.com

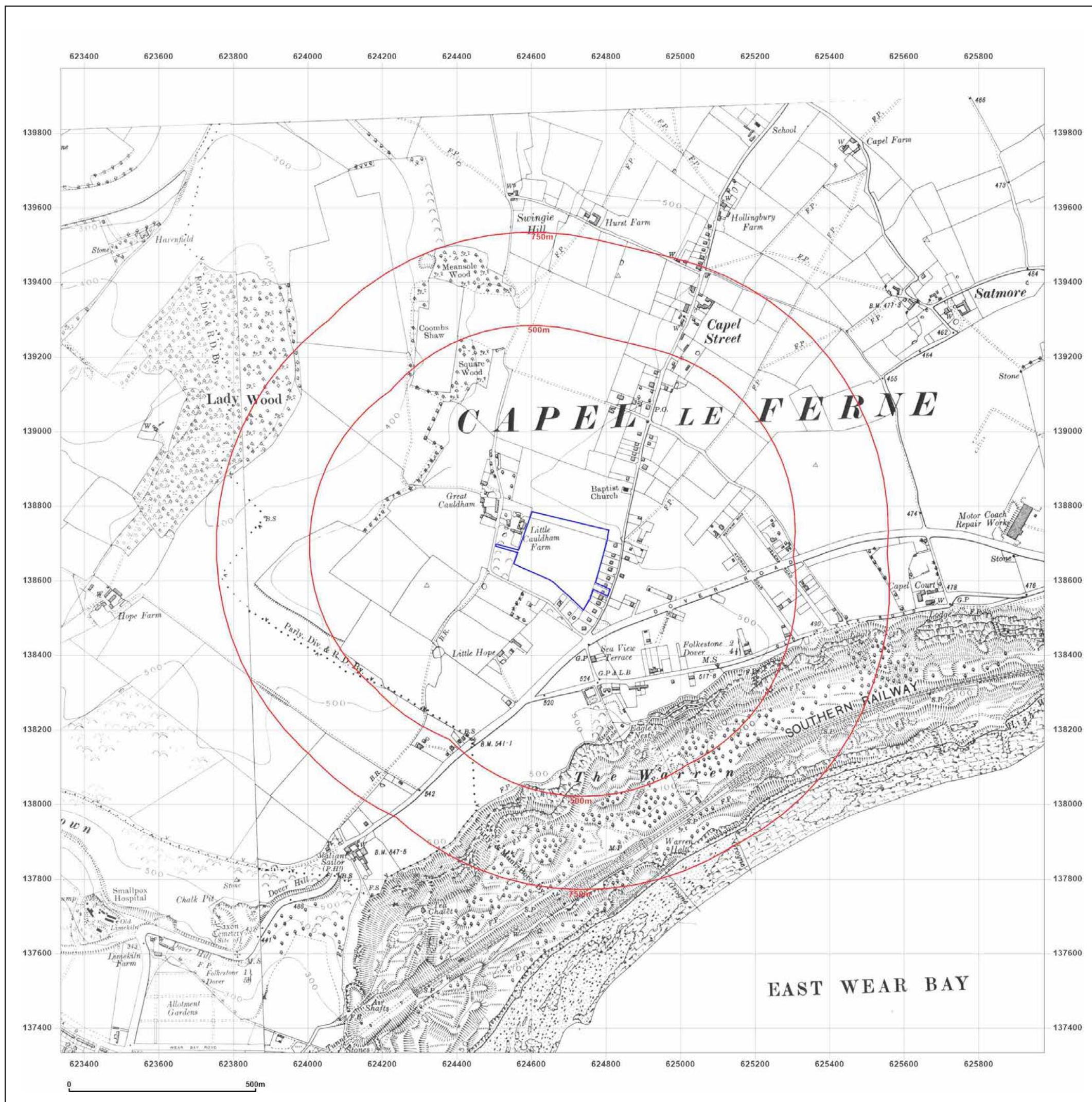


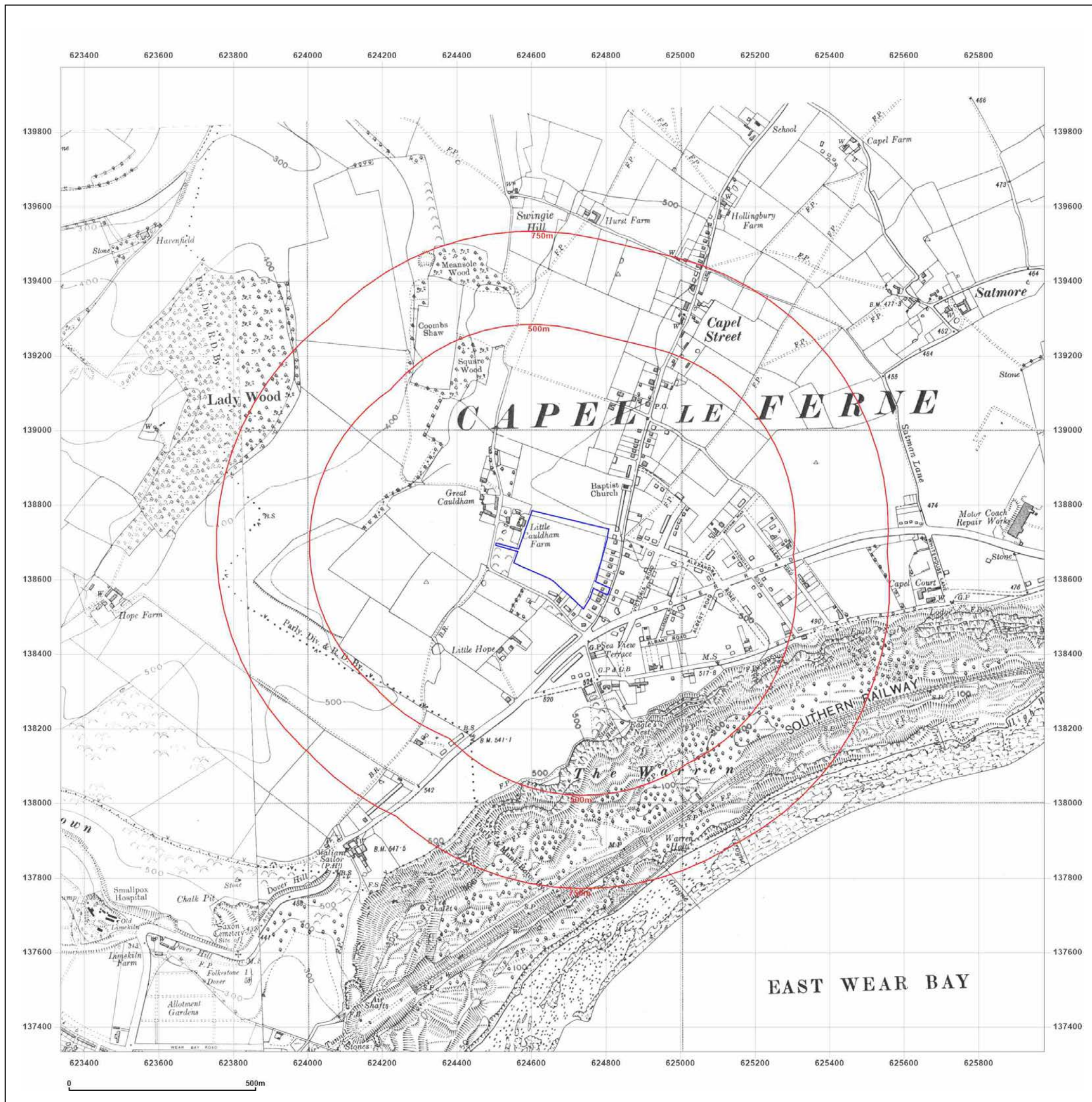
Supplied by:
www.emapsite.com
sales@emapsite.com

© Crown copyright and database rights 2019 Ordnance Survey 100035207

Production date: 01 August 2023

Map legend available at:
www.groundsure.com/sites/default/files/groundsure_legend.pdf





EMAPSITE™

Site Details:

unspecified

Client Ref: EMS_884739_1094865
Report Ref: EMS-884739_1130997
Grid Ref: 624656, 138653

Map Name: County Series

Map date: 1931

Scale: 1:10,560

Printed at: 1:10,560



Surveyed 1871
 Revised 1931
 Edition N/A
 Copyright N/A
 Levelled N/A

Surveyed 1871
 Revised 1931
 Edition N/A
 Copyright N/A
 Levelled N/A



Produced by
 Groundsure Insights
www.groundsure.com



Supplied by:
www.emapsite.com
sales@emapsite.com

© Crown copyright and database rights 2019 Ordnance Survey 100035207

Production date: 01 August 2023

Map legend available at:
www.groundsure.com/sites/default/files/groundsure_legend.pdf

Site Details:

unspecified


Client Ref: EMS_884739_1094865
Report Ref: EMS-884739_1130997
Grid Ref: 624656, 138653

Map Name: County Series

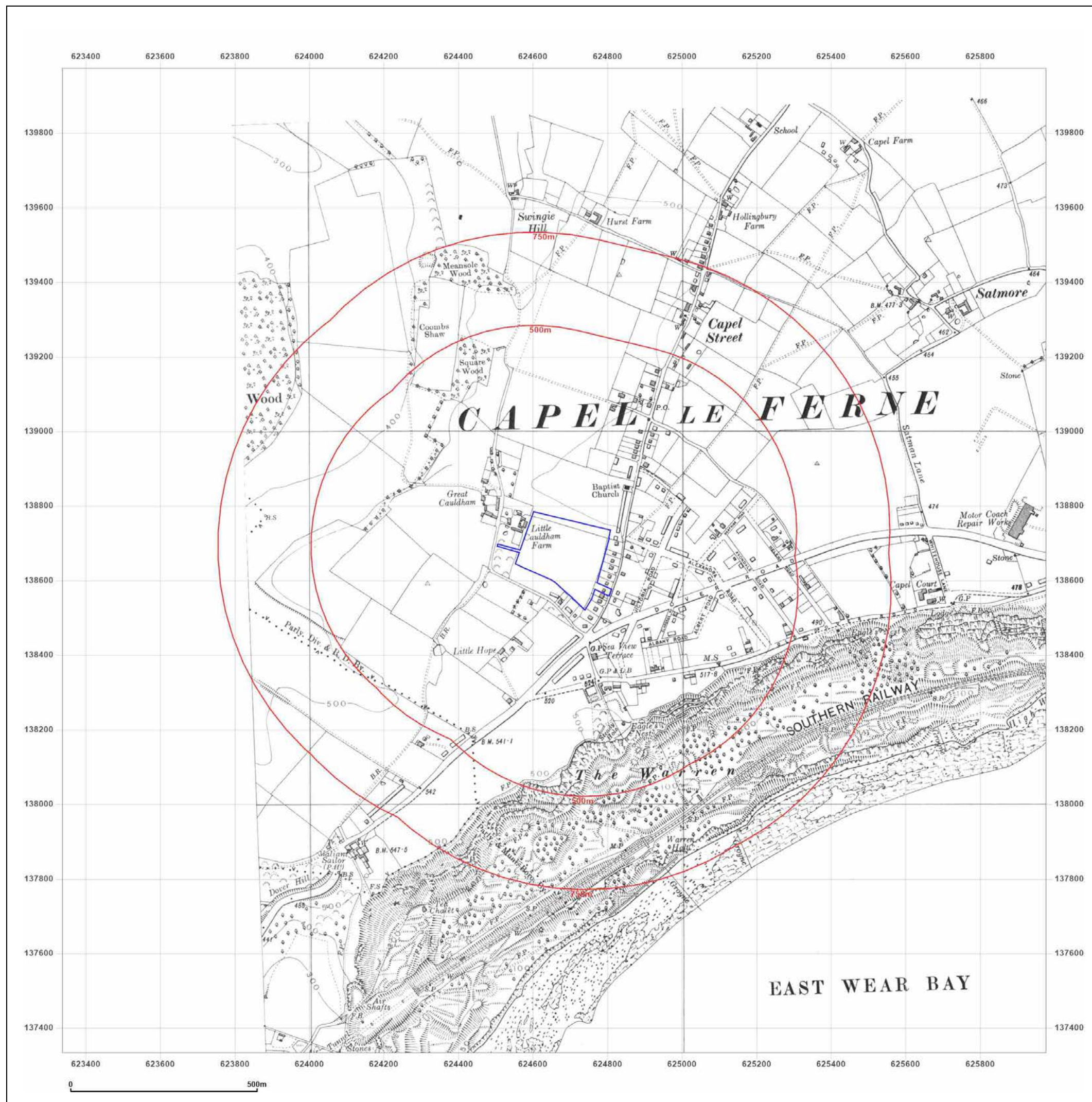
Map date: 1931

Scale: 1:10,560

Printed at: 1:10,560



Surveyed 1871
Revised 1931
Edition N/A
Copyright N/A
Levelled N/A



Produced by
Groundsure Insights
www.groundsure.com

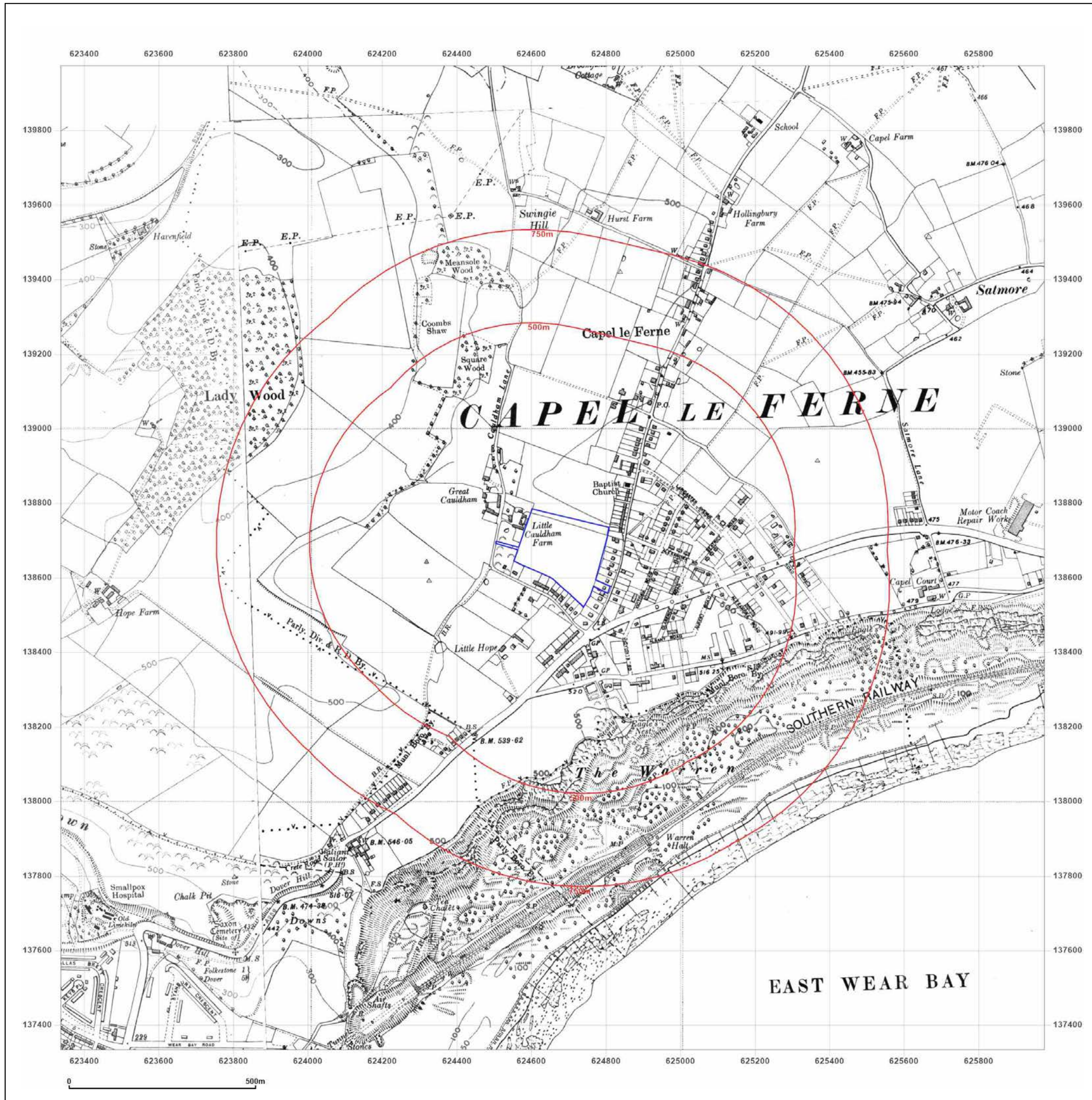


Supplied by:
www.emapsite.com
sales@emapsite.com

© Crown copyright and database rights 2019 Ordnance Survey 100035207

Production date: 01 August 2023

Map legend available at:
www.groundsure.com/sites/default/files/groundsure_legend.pdf



EMAPSITE™

Site Details:

unspecified

Client Ref: EMS_884739_1094865
Report Ref: EMS-884739_1130997
Grid Ref: 624656, 138653

Map Name: County Series

Map date: 1938

Scale: 1:10,560

Printed at: 1:10,560



Surveyed 1871
Revised 1938
Edition N/A
Copyright N/A
Levelled N/A

Surveyed 1871
Revised 1938
Edition N/A
Copyright N/A
Levelled 1932



Produced by
Groundsure Insights
www.groundsure.com



Supplied by:
www.emapsite.com
sales@emapsite.com

© Crown copyright and database rights 2019 Ordnance Survey 100035207

Production date: 01 August 2023

Map legend available at:
www.groundsure.com/sites/default/files/groundsure_legend.pdf