

HIGHFIELD ROAD

HIGHFIELD ROAD

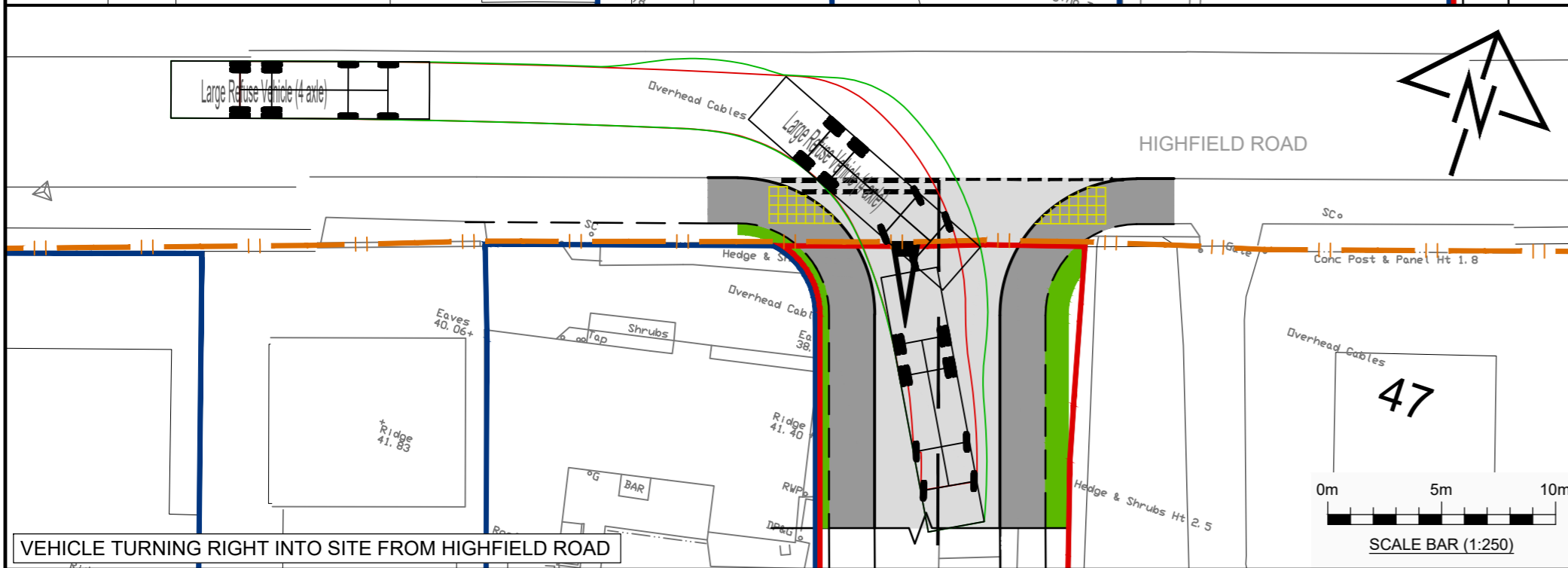
FOLLOWING TOPOGRAPHICAL SURVEY
APPLICATION BOUNDARY AMENDED ALONG
EASTERN SIDE OF ACCESS RE ALIGNED

HIGHWAY BOUNDARY

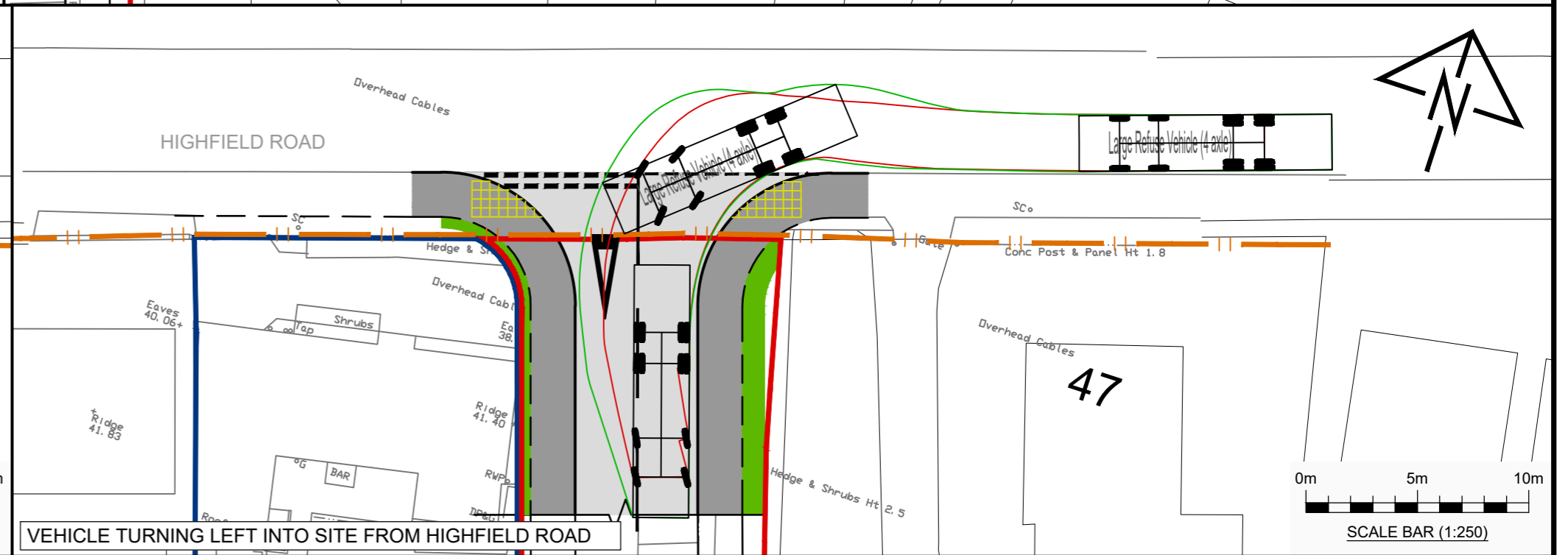
0.5m CLEARANCE FROM BACK EDGE OF FOOTWAY TO BUILDING

2.4m x 43m VISIBILITY

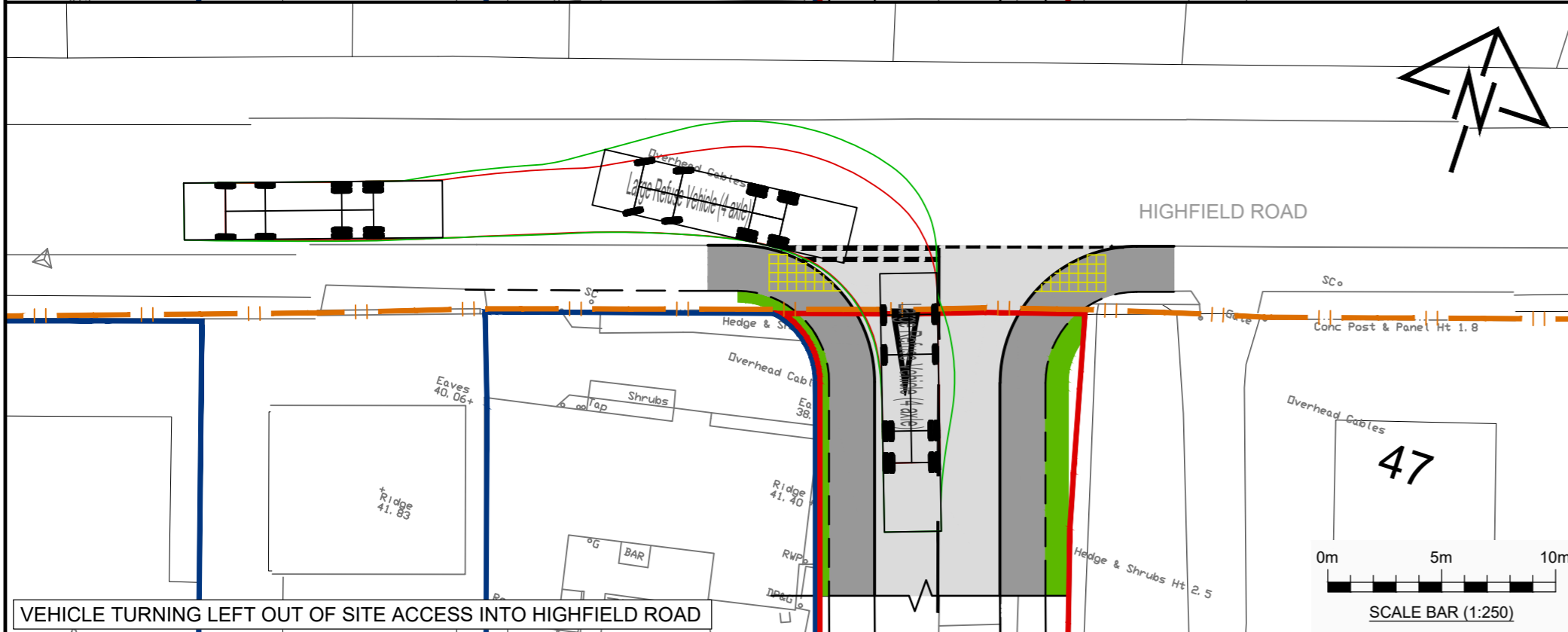
THIS IS DRAWING IS FOR COMMENT ONLY
SUBJECT TO:
• ROAD SAFETY AUDIT
• KENT COUNTY COUNCIL REVIEW / APPROVAL
• FULL VERTICAL ALIGNMENT
• FINAL DESIGN CHECK / REVIEW



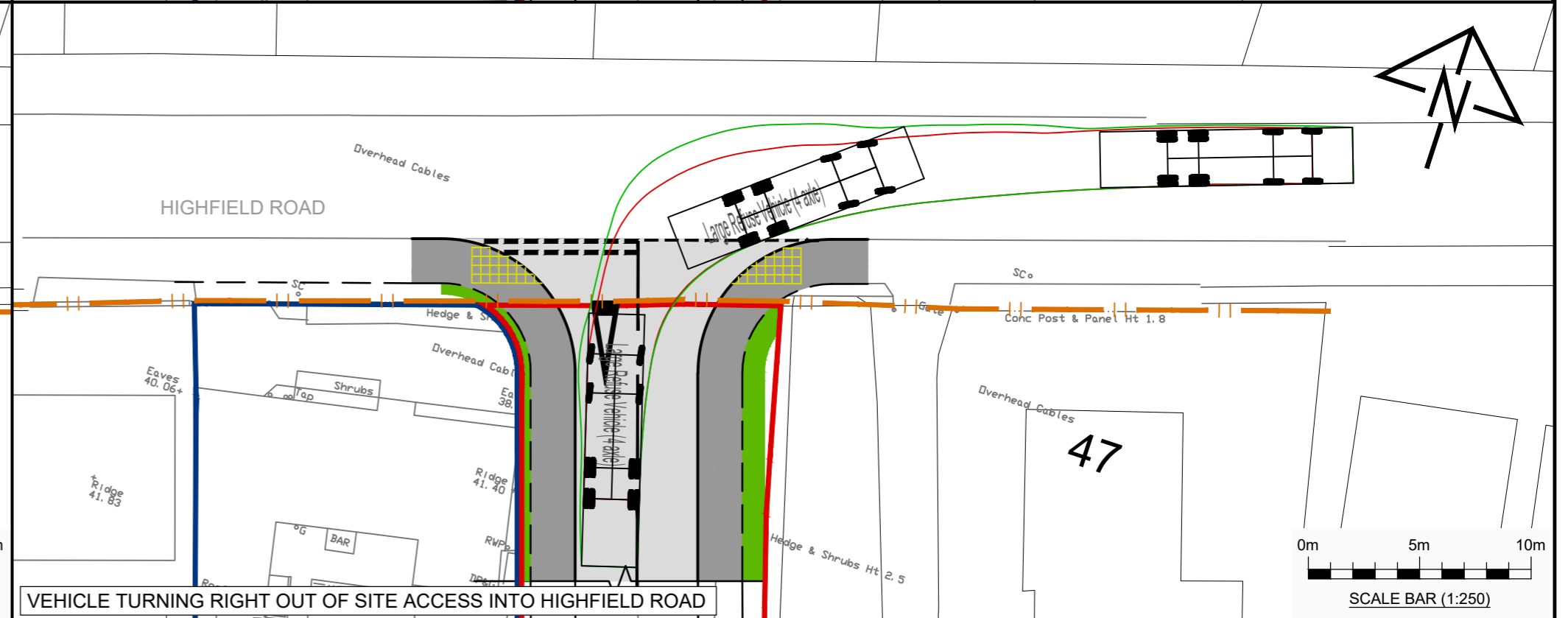
VEHICLE TURNING RIGHT INTO SITE FROM HIGHFIELD ROAD



VEHICLE TURNING LEFT INTO SITE FROM HIGHFIELD ROAD



VEHICLE TURNING LEFT OUT OF SITE ACCESS INTO HIGHFIELD ROAD



VEHICLE TURNING RIGHT OUT OF SITE ACCESS INTO HIGHFIELD ROAD

REV.	DETAILS	DRAWN	CHECKED	DATE
A	ACCESS RE POSITIONED ONTO TOPOGRAPHICAL SURVEY. HIGHWAY RECORDS AND APPLICATION BOUNDARY RE INTERPOLATED	SCJ	DR	29.06.20
B	HIGHWAY BOUNDARY CONFIRMED	SCJ	DR	14.07.20
C	APPLICATION AREA UPDATED	SCJ	DR	30/11/20
D	SCALE BAR SHOWN	SCJ	DR	04/01/20

KEY	DESCRIPTION
	APPLICATION SITE
	LAND IN CONTROL OF THE APPLICANT
	HIGHWAY BOUNDARY (INTERPRETED FROM KENT COUNTY COUNCIL RECORDS)

VEHICLE DETAIL	
	11.347m
OVERALL LENGTH	11.347m
OVERALL WIDTH	2.500m
OVERALL BODY HEIGHT	3.751m
MIN BODY GROUND CLEARANCE	0.394m
TRACK WIDTH	2.500m
LOCK TO LOCK TIME	6.00s
WALL TO WALL TURNING RADIUS	11.330m

PROJECT: Highfield Road

DRAWING TITLE:
**PROPOSED SITE ACCESS
GENERAL ARRANGEMENT, VISIBILITY SPLAYS AND
SWEEP PATH ANALYSIS**

CLIENT: SW Attwood

vectos.
5th Floor, 4 Colston Avenue, Bristol, BS1 4ST
t: 0117 203 5240 e: enquiries@vectos.co.uk

DRAWN:	CHECKED:	DATE:	SCALES:
SCJ	DR	10/06/20	1:250 @ A2

DRAWING NUMBER:	REVISION:
205427-A01	D

NOTE: THE PROPERTY OF THIS DRAWING AND DESIGN IS VESTED IN VECTOS (SOUTH) LTD. IT MUST NOT BE COPIED OR REPRODUCED IN ANY WAY WITHOUT THEIR PRIOR WRITTEN CONSENT.