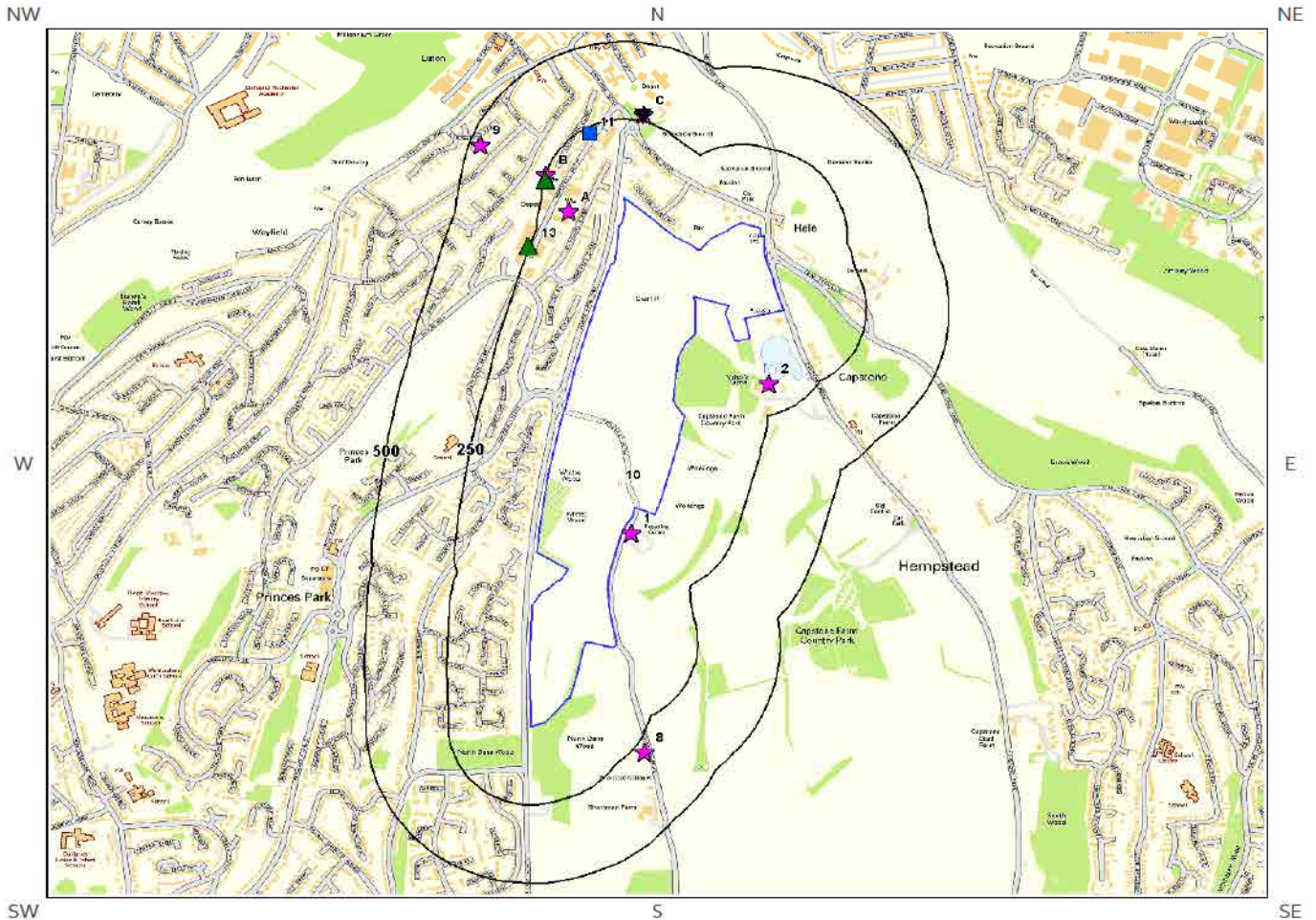


2. Environmental Permits, Incidents and Registers Map



© Crown copyright and database rights 2018.
Ordnance Survey licence 100035207.

- | | | | | | |
|---|--------------------|---|-------------------------------|---|--|
|  | Site Outline |  | Recorded Pollution Incident |  | RAS 3 & 4 Authorisations |
|  | Search Buffers (m) |  | Dangerous Substances (List 1) |  | Part A(1) Authorised Processes and Historic IPC Authorisations |
| | |  | Dangerous Substances (List 2) |  | Part A(2) and Part B Authorised Processes |
| | |  | Water Industry Referrals |  | COMAH / NIHHS Sites |
| | |  | Licenced Discharge Consents |  | Sites Determined as Contaminated Land |
| | |  | Red List Discharge Consents |  | Hazardous Substance Consents and Enforcements |

2. Environmental Permits, Incidents and Registers

2.1 Industrial Sites Holding Licences and/or Authorisations

Searches of information provided by the Environment Agency/Natural Resources Wales and Local Authorities reveal the following information:

2.1.1 Records of historic IPC Authorisations within 500m of the study site:

0

Database searched and no data found.

2.1.2 Records of Part A(1) and IPPC Authorised Activities within 500m of the study site:

0

Database searched and no data found.

2.1.3 Records of Red List Discharge Consents (potentially harmful discharges to controlled waters) within 500m of the study site:

0

Database searched and no data found.

2.1.4 Records of List 1 Dangerous Substances Inventory Sites within 500m of the study site:

0

Database searched and no data found.

2.1.5 Records of List 2 Dangerous Substance Inventory Sites within 500m of the study site:

0

Database searched and no data found.

2.1.6 Records of Part A(2) and Part B Activities and Enforcements within 500m of the study site:

2

The following Part A(2) and Part B Activities are represented as points on the Environmental Permits, Incidents and Registers Map:

ID	Distance (m)	Direction	NGR	Details	
12B	245	W	577274 165968	Address: Custom Wytelyne, Hopewell Drive, Chatham, ME5 7NL Process: Coating Processes Status: Current Permit Permit Type: Part B	Enforcement: No Enforcements Notified Date of Enforcement: No Enforcements Notified Comment: No Enforcements Notified
13	255	W	577222 165758	Address: Komfort Systems Ltd, 96 Hopewell Drive, ME5 7PY Process: Timber Manufacture; Coating Processes Status: Surrendered Permit Type: Part B	Enforcement: No Enforcements Notified Date of Enforcement: No Enforcements Notified Comment: No Enforcements Notified

2.1.7 Records of Category 3 or 4 Radioactive Substances Authorisations:

4

The following RAS Licence (3 or 4) records are represented as points on the Environmental Permits, Incidents and Registers Map:

ID	Distance (m)	Direction	NGR	Address	Operator	Type	Permission Number	Dates	Status
18C	270	N	577570 166180	Southern Water Services Ltd, Kent Laboratory, Capstone Road, Chatham, Kent, ME5 7QA	Southern Water Services Ltd	Disposal Of Radioactive Waste (was Rsa60 Section 6).	BZ2214	Date of Approval: 25/5/2005 Effective from: 22/6/2005 Last date of update: 2015-01-01	Revoked/cancelled
19C	270	N	577570 166180	Southern Water Services Ltd, Kent Laboratory, Capstone Road, Chatham, Kent, ME5 7QA	Southern Water Services Ltd	Keeping And Use Of Radioactive Materials (was Rsa60 Section 1).	BZ2222	Date of Approval: 25/5/2005 Effective from: 25/5/2005 Last date of update: 2015-01-01	Revoked/cancelled
20C	270	N	577570 166180	Eurofins Environmental Services Ltd, Kent Laboratory, Capstone Road, Chatham, Kent, ME5 7QA	Eurofins Environmental Services Ltd	Disposal Of Radioactive Waste (was Rsa60 Section 6).	CB6453	Date of Approval: 23/10/2007 Effective from: 23/10/2007 Last date of update: 2015-01-01	Revoked/cancelled

ID	Distance (m)	Direction	NGR	Address	Operator	Type	Permission Number	Dates	Status
21C	270	N	577570 166180	Eurofins Environmental Services Ltd, Kent Laboratory, Capstone Road, Chatham, Kent, ME5 7QA	Eurofins Environmental Services Ltd	Keeping And Use Of Radioactive Materials (was Rsa60 Section 1).	CB6461	Date of Approval: 23/10/2007 Effective from: 23/10/2007 Last date of update: 2015-01-01	Revoked/cancelled

2.1.8 Records of Licensed Discharge Consents within 500m of the study site:

1

The following Licensed Discharge Consents records are represented as points on the Environmental Permits, Incidents and Registers Map:

ID	Distance (m)	Direction	NGR	Details	
11	229	NW	577410 166120	Address: HOPEWELL DRIVE STORM O/FLOW, CHATHAM, KENT Effluent Type: SEWAGE DISCHARGES - SEWER STORM OVERFLOW - WATER COMPANY Permit Number: N03629 Permit Version: 1	Receiving Water: FRESHWATER RIVER Status: PRE NRA LEGISLATION WHERE ISSUE DATE < 01-SEP-89 (HISTORIC ONLY) Issue date: 25/02/1974 Effective Date: 25-Feb-1974 Revocation Date: -

2.1.9 Records of Water Industry Referrals (potentially harmful discharges to the public sewer) within 500m of the study site:

0

Database searched and no data found.

2.1.10 Records of Planning Hazardous Substance Consents and Enforcements within 500m of the study site:

0

Database searched and no data found.

2.2 Dangerous or Hazardous Sites

Records of COMAH & NIHHS sites within 500m of the study site:

0

Database searched and no data found.

2.3 Environment Agency/Natural Resources Wales Recorded Pollution Incidents

2.3.1 Records of National Incidents Recording System, List 2 within 500m of the study site:

9

The following NIRS List 2 records are represented as points on the Environmental Permits, Incidents and Registers Map:

ID	Distance (m)	Direction	NGR	Details	
1	24	SE	577533 164845	Incident Date: 20-Jan-2003 Incident Identification: 132033 Pollutant: Atmospheric Pollutants and Effects Pollutant Description: Smoke	Water Impact: Category 4 (No Impact) Land Impact: Category 4 (No Impact) Air Impact: Category 3 (Minor)
2	150	S	577953 165324	Incident Date: 24-Jun-2003 Incident Identification: 168303 Pollutant: Other Pollutant Pollutant Description: Microbiological	Water Impact: Category 3 (Minor) Land Impact: Category 4 (No Impact) Air Impact: Category 4 (No Impact)
3A	164	W	577342 165871	Incident Date: 04-Jun-2001 Incident Identification: 7517 Pollutant: Oils and Fuel Pollutant Description: Unidentified Oil	Water Impact: Category 4 (No Impact) Land Impact: Category 4 (No Impact) Air Impact: Category 4 (No Impact)
4A	164	W	577342 165871	Incident Date: 20-Oct-2001 Incident Identification: 37921 Pollutant: Organic Chemicals/Products Pollutant Description: Paints and Varnishes	Water Impact: Category 4 (No Impact) Land Impact: Category 4 (No Impact) Air Impact: Category 3 (Minor)
5A	164	W	577342 165871	Incident Date: 04-Jun-2001 Incident Identification: 7517 Pollutant: Oils and Fuel Pollutant Description: Unidentified Oil	Water Impact: Category 4 (No Impact) Land Impact: Category 4 (No Impact) Air Impact: Category 4 (No Impact)
6B	251	W	577274 165989	Incident Date: 11-Feb-2003 Incident Identification: 136286 Pollutant: Inorganic Chemicals/Products Pollutant Description: Acids	Water Impact: Category 1 (Major) Land Impact: Category 3 (Minor) Air Impact: Category 3 (Minor)
7C	272	N	577569 166182	Incident Date: 10-Nov-2017 Incident Identification: 1567112 Pollutant: Sewage Materials Pollutant Description: Crude Sewage	Water Impact: Category 2 (Significant) Land Impact: Category 3 (Minor) Air Impact: Category 4 (No Impact)
8	283	SE	577574 164140	Incident Date: 28-Oct-2002 Incident Identification: 117327 Pollutant: Inert Materials and Wastes Pollutant Description: Construction and Demolition Materials and Wastes	Water Impact: Category 4 (No Impact) Land Impact: Category 3 (Minor) Air Impact: Category 4 (No Impact)
9	469	W	577076 166084	Incident Date: 24-Apr-2002 Incident Identification: 74345 Pollutant: Specific Waste Materials Pollutant Description: Household Waste	Water Impact: Category 4 (No Impact) Land Impact: Category 3 (Minor) Air Impact: Category 4 (No Impact)

2.3.2 Records of National Incidents Recording System, List 1 within 500m of the study site:

1

The following NIRS List 1 records are represented as points on the Environmental Permits, Incidents and Registers Map:

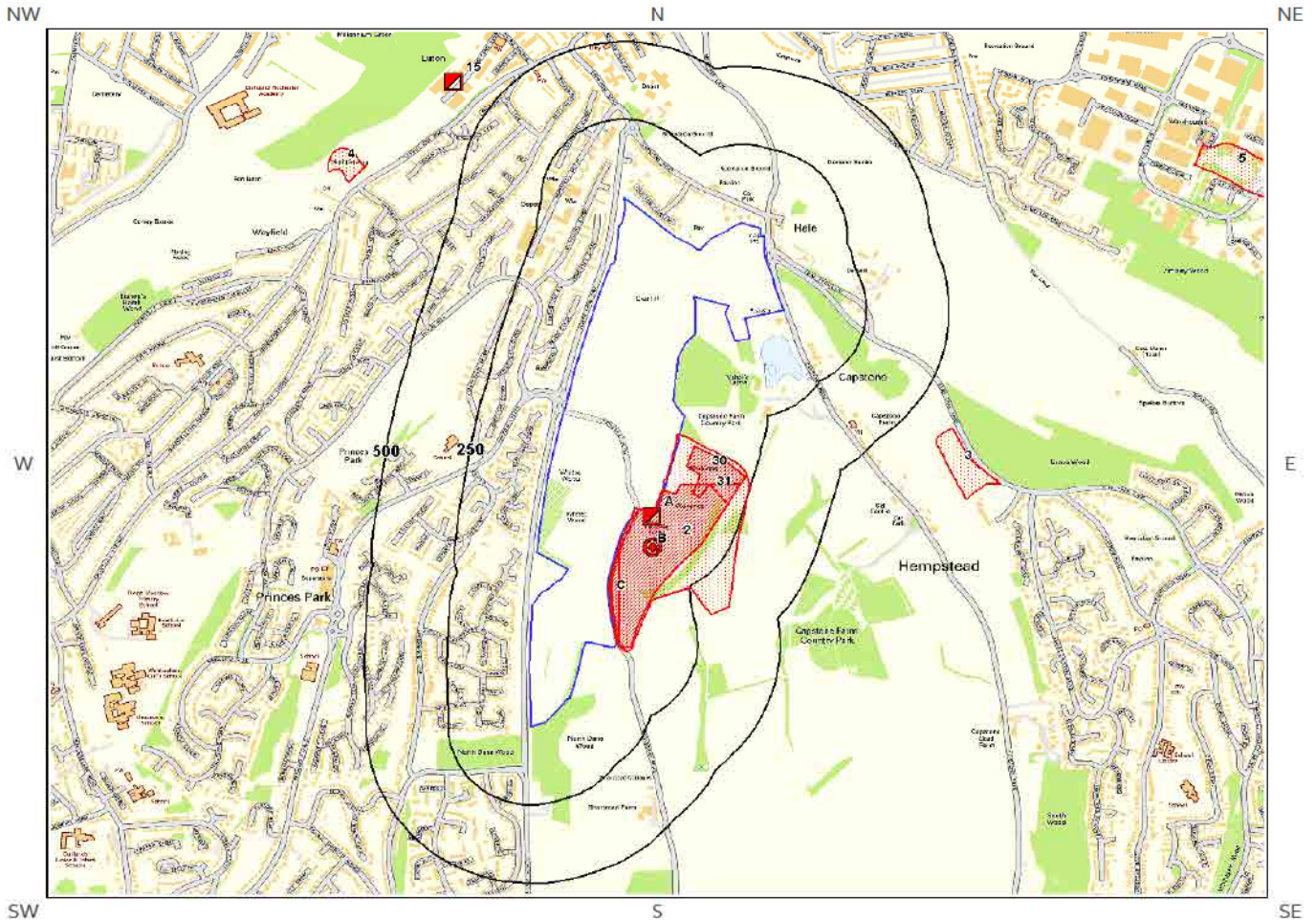
ID	Distance(m)	Direction	NGR	Details
10	0	On Site		Incident Date: 08-Sep-1999 Incident Identification: 3429.0 Catchments Name: MEDWAY ESTUARY (NIRS) Water Description: ESTUARY Water Course: D Incident Substantiated: Yes Priority Description: Immediate (2 Hours) Waste Description: Isocyanates Water Impact: Significant Impact Land Impact: Significant Impact Air Impact: Significant Impact Action Taken: Not Available

2.4 Sites Determined as Contaminated Land under Part 2A EPA 1990

Records of sites determined as contaminated land under Section 78R of the Environmental Protection Act 1990 are there within 500m of the study site 0

Database searched and no data found.

3. Landfill and Other Waste Sites Map



© Crown copyright and database rights 2018.
Ordnance Survey licence 100035207.

- | | | | | | |
|---|------------------------|---|---------------------------|---|---|
|  | Site Outline |  | EA/NRW Active Landfill |  | Historic and Planned Waste Sites |
|  | 250 Search Buffers (m) |  | EA/NRW Historic Landfill |  | EA/NRW Licensed Waste Site |
|  | 500 Search Buffers (m) |  | BGS / DoE Survey Landfill |  | Local Authority/Historical Mapping Landfill Records |

3. Landfill and Other Waste Sites

3.1 Landfill Sites

3.1.1 Records from Environment Agency/Natural Resources Wales landfill data within 1000m of the study site:

0

Database searched and no data found.

3.1.2 Records of Environment Agency/Natural Resources Wales historic landfill sites within 1500m of the study site:

4

The following landfill records are represented as either points or polygons on the Landfill and Other Waste Sites map:

ID	Distance (m)	Direction	NGR	Details
2	0	On Site		Site Address: Shawstead, Rochester, Kent Waste Licence: Yes Site Reference: 21BD, P/03/03 Waste Type: Inert, Household Environmental Permitting Regulations (Waste) Reference: - Licence Issue: 31-Dec-1974 Licence Surrendered: Licence Holder Address: - Operator: Kent County Council Licence Holder: Kent County Council First Recorded: 31-Dec-1937 Last Recorded: 31-Dec-1991
3	617	SE		Site Address: Sows Bottom, Gillingham, Kent Waste Licence: Yes Site Reference: G29 Waste Type: Inert Environmental Permitting Regulations (Waste) Reference: - Licence Issue: 01-Jan-1976 Licence Surrendered: Licence Holder Address: - Operator: - Licence Holder: - First Recorded: - Last Recorded: -
4	790	W		Site Address: Street End, Rochester, Kent Waste Licence: Yes Site Reference: RO10 Waste Type: Inert Environmental Permitting Regulations (Waste) Reference: - Licence Issue: 01-Jan-1976 Licence Surrendered: Licence Holder Address: - Operator: - Licence Holder: - First Recorded: - Last Recorded: -
5	1323	E		Site Address: Gill B Park, Gillingham, Kent Waste Licence: Yes Site Reference: G30 Waste Type: Inert Environmental Permitting Regulations (Waste) Reference: - Licence Issue: 01-Jan-1976 Licence Surrendered: Licence Holder Address: - Operator: - Licence Holder: - First Recorded: - Last Recorded: -

3.1.3 Records of BGS/DoE non-operational landfill sites within 1500m of the study site:

1

The following landfill records are represented as points on the Landfill and Other Waste Sites map:

ID	Distance (m)	Direction	NGR	Details	
1B	103	E	577600.0 164800.0	Address: Shawstead Tip, Shawstead Rd, Chatham, Kent BGS Number: 2455.0	Risk: Risk to major aquifer Waste Type: N/A

3.1.4 Records of Landfills from Local Authority and Historical Mapping Records within 1500m of the study site:

5

The following landfill records are represented as points or polygons on the Landfill and Other Waste Sites map:

ID	Distance (m)	Direction	NGR	Site Address	Source	Data Type
27B	0	On Site	577669 164740	Refuse Tip	1977 mapping	Polygon
28C	4	E	577484 164651	Refuse Tip	1987 mapping	Polygon
29C	4	E	577485 164649	Refuse Tip	1983 mapping	Polygon
30	47	E	577797 165062	Refuse Tip	1964 mapping	Polygon
31	88	E	577742 164971	Refuse Tip	1964 mapping	Polygon

3.2 Other Waste Sites

3.2.1 Records of waste treatment, transfer or disposal sites within 500m of the study site:

0

Database searched and no data found.

3.2.2 Records of Environment Agency/Natural Resources Wales licensed waste sites within 1500m of the study site:

The following waste treatment, transfer or disposal sites records are represented as points on the Landfill and Other Waste Sites map:

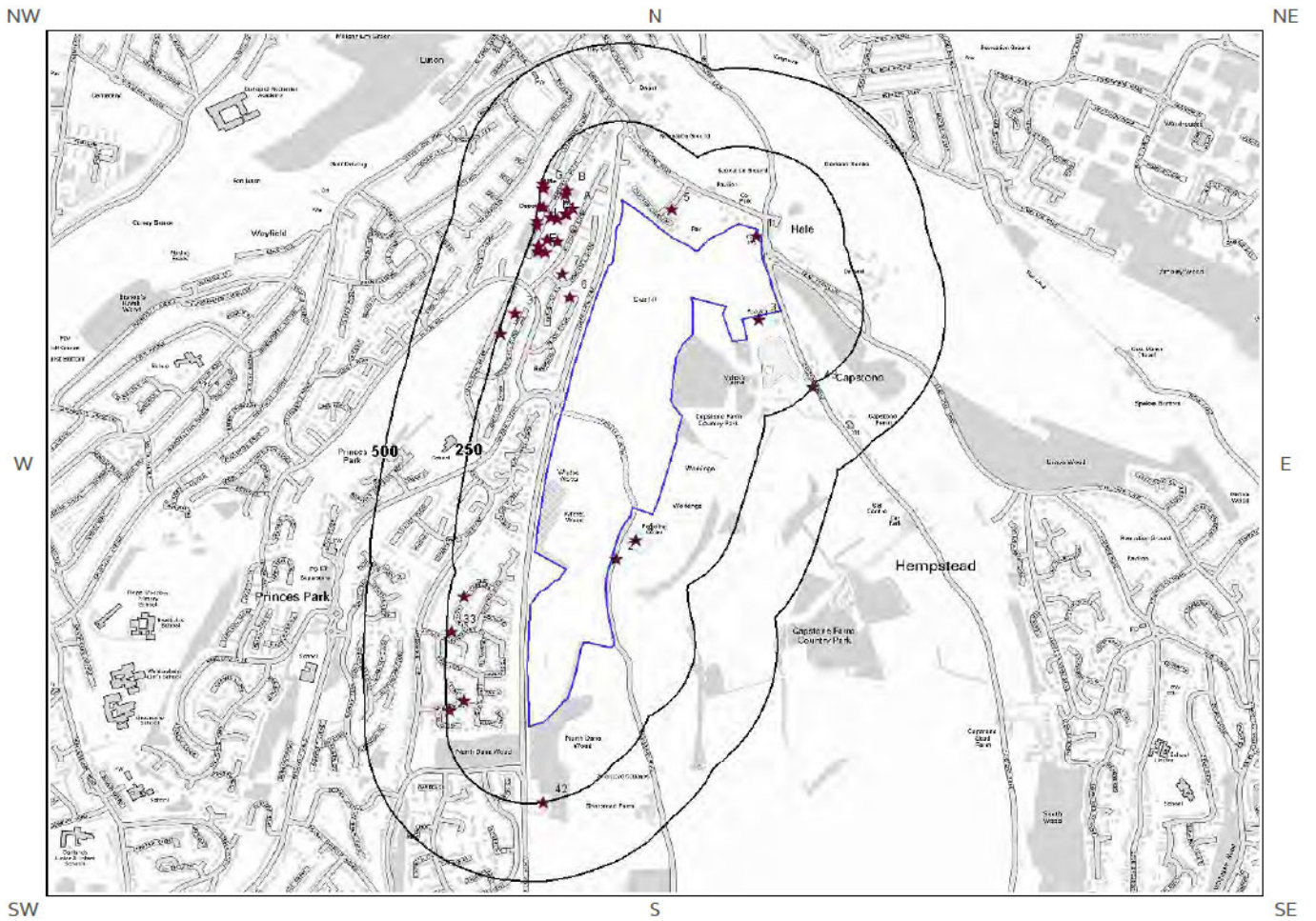
ID	Distance (m)	Direction	NGR	Details
6A	8	S	577600 164900	<p>Site Address: Capstone Civic Amenity Site, Shawstead Road, Chatham, Kent, ME7 3JL</p> <p>Type: Household Waste Amenity Site</p> <p>Size: >= 25000 tonnes < 75000 tonnes</p> <p>Environmental Permitting Regulations (Waste) Licence Number: CLE136</p> <p>EPR reference: -</p> <p>Operator: Veolia E S Cleanaway (U K) Ltd</p> <p>Waste Management licence No: 19409</p> <p>Annual Tonnage: 35100.0</p> <p>Issue Date: 10/11/1995</p> <p>Effective Date: 21/08/2003</p> <p>Modified: 13/07/2005</p> <p>Surrendered Date: -</p> <p>Expiry Date: -</p> <p>Cancelled Date: -</p> <p>Status: Modified</p> <p>Site Name: Shawstead Road Civic Amenity Site</p> <p>Correspondence Address: Airborne Close, Arterial Rd, Leigh-on Sea, Essex, SS9 4EL</p>
7A	8	S	577600 164900	<p>Site Address: Capstone Household Waste Recycling Centre, Shawstead Road, Chatham, Kent, ME7 3JL</p> <p>Type: Household Waste Amenity Site</p> <p>Size: >= 25000 tonnes < 75000 tonnes</p> <p>Environmental Permitting Regulations (Waste) Licence Number: WAS138</p> <p>EPR reference: EA/EPR/NP3190VS/V002</p> <p>Operator: F C C Environment (U K) Limited</p> <p>Waste Management licence No: 19409</p> <p>Annual Tonnage: 35100.0</p> <p>Issue Date: 10/11/1995</p> <p>Effective Date: 10/11/2010</p> <p>Modified: 08/08/2012</p> <p>Surrendered Date: -</p> <p>Expiry Date: -</p> <p>Cancelled Date: -</p> <p>Status: Modified</p> <p>Site Name: Capstone Household Waste Recycling Centre</p> <p>Correspondence Address: -</p>
8A	8	S	577600 164900	<p>Site Address: Shawstead Road, Chatham, Kent, ME7 3JL</p> <p>Type: Household, Commercial & Industrial Waste T Stn</p> <p>Size: >= 25000 tonnes < 75000 tonnes</p> <p>Environmental Permitting Regulations (Waste) Licence Number: CLE136</p> <p>EPR reference: -</p> <p>Operator: Cleanaway Ltd</p> <p>Waste Management licence No: 19409</p> <p>Annual Tonnage: 0.0</p> <p>Issue Date: 10/11/1995</p> <p>Effective Date: 21/08/2003</p> <p>Modified: -</p> <p>Surrendered Date: -</p> <p>Expiry Date: -</p> <p>Cancelled Date: -</p> <p>Status: Transferred</p> <p>Site Name: Shawstead Road Civic Amenity Site</p> <p>Correspondence Address: The Drive, Warley, Brentwood, Essex, CM13 3BF</p>
9A	8	S	577600 164900	<p>Site Address: Capstone Household Waste Recycling Centre, Shawstead Road, Chatham, Kent, ME7 3JL</p> <p>Type: Household Waste Amenity Site</p> <p>Size: >= 25000 tonnes < 75000 tonnes</p> <p>Environmental Permitting Regulations (Waste) Licence Number: NOR003</p> <p>EPR reference: EA/EPR/FB3506UP/T001</p> <p>Operator: Medway Norse Limited</p> <p>Waste Management licence No: 19409</p> <p>Annual Tonnage: 35100.0</p> <p>Issue Date: 10/11/1995</p> <p>Effective Date: 14/12/2017</p> <p>Modified: 08/08/2012</p> <p>Surrendered Date: -</p> <p>Expiry Date: -</p> <p>Cancelled Date: -</p> <p>Status: Transferred</p> <p>Site Name: Capstone Household Waste Recycling Centre</p> <p>Correspondence Address: -</p>
10A	8	S	577600 164900	<p>Site Address: Capstone Civic Amenity Site, Shawstead Road, Chatham, Kent, ME7 3JL</p> <p>Type: Household, Commercial & Industrial Waste T Stn</p> <p>Size: >= 25000 tonnes < 75000 tonnes</p> <p>Environmental Permitting Regulations (Waste) Licence Number: CLE136</p> <p>EPR reference: -</p> <p>Operator: Veolia E S Cleanaway (uk) Ltd</p> <p>Waste Management licence No: 19409</p> <p>Issue Date: 10/11/1995</p> <p>Effective Date: 21/08/2003</p> <p>Modified: 13/07/2005</p> <p>Surrendered Date: -</p> <p>Expiry Date: -</p> <p>Cancelled Date: -</p> <p>Status: Modified</p> <p>Site Name: Shawstead Road Civic Amenity Site</p> <p>Correspondence Address: Airborne Close, Arterial Rd, Leigh-on-sea, Essex, SS9 4EL</p>

ID	Distance (m)	Direction	NGR	Details	
Annual Tonnage: 35100.0					
11A	8	S	577600 164900	<p>Site Address: Capstone Civic Amenity Site, Shawstead Road, Chatham, Kent, ME7 3JL</p> <p>Type: Household Waste Amenity Site</p> <p>Size: >= 25000 tonnes < 75000 tonnes</p> <p>Environmental Permitting Regulations (Waste) Licence Number: CLE136</p> <p>EPR reference: -</p> <p>Operator: Veolia E S Cleanaway (uk) Ltd</p> <p>Waste Management licence No: 19409</p> <p>Annual Tonnage: 35100.0</p>	<p>Issue Date: 10/11/1995</p> <p>Effective Date: 21/08/2003</p> <p>Modified: 13/07/2005</p> <p>Surrendered Date: -</p> <p>Expiry Date: -</p> <p>Cancelled Date: -</p> <p>Status: Modified</p> <p>Site Name: Shawstead Road Civic Amenity Site</p> <p>Correspondence Address: Airborne Close, Arterial Rd, Leigh-on-sea, Essex, SS9 4EL</p>
12A	8	S	577600 164900	<p>Site Address: Shawstead Road, Chatham, Kent, ME7 3JL</p> <p>Type: Household, Commercial & Industrial Waste T Stn</p> <p>Size: >= 25000 tonnes < 75000 tonnes</p> <p>Environmental Permitting Regulations (Waste) Licence Number: BFI001</p> <p>EPR reference: -</p> <p>Operator: S I T A Environment Limited</p> <p>Waste Management licence No: 19409</p> <p>Annual Tonnage: 0.0</p>	<p>Issue Date: 10/11/1995</p> <p>Effective Date: -</p> <p>Modified: -</p> <p>Surrendered Date: -</p> <p>Expiry Date: -</p> <p>Cancelled Date: -</p> <p>Status: Issued</p> <p>Site Name: Shawstead Road Civic Amenity Site</p> <p>Correspondence Address: Dunbrik Depot Civic Amenity Site, Main Road, Sundridge, Sevenoaks, Kent, TN14 6EP</p>
13A	8	S	577600 164900	<p>Site Address: Capstone Civic Amenity Site, Shawstead Road, Chatham, Kent, ME7 3JL</p> <p>Type: Household Waste Amenity Site</p> <p>Size: >= 25000 tonnes < 75000 tonnes</p> <p>Environmental Permitting Regulations (Waste) Licence Number: WAS138</p> <p>EPR reference: EA/EPR/NP3190VS/T001</p> <p>Operator: Waste Recycling Group Ltd</p> <p>Waste Management licence No: 19409</p> <p>Annual Tonnage: 35100.0</p>	<p>Issue Date: 10/11/1995</p> <p>Effective Date: 10/11/2010</p> <p>Modified: 13/07/2005</p> <p>Surrendered Date: -</p> <p>Expiry Date: -</p> <p>Cancelled Date: -</p> <p>Status: Transferred</p> <p>Site Name: Capstone Civic Amenity Site</p> <p>Correspondence Address: -</p>
14A	8	S	577600 164900	<p>Site Address: Capstone Household Waste Recycling Centre, Shawstead Road, Chatham, Kent, ME7 3JL</p> <p>Type: Household Waste Amenity Site</p> <p>Size: >= 25000 tonnes < 75000 tonnes</p> <p>Environmental Permitting Regulations (Waste) Licence Number: WAS138</p> <p>EPR reference: EA/EPR/NP3190VS/V002</p> <p>Operator: F C C Environment (U K) Limited</p> <p>Waste Management licence No: 19409</p> <p>Annual Tonnage: 35100.0</p>	<p>Issue Date: 10/11/1995</p> <p>Effective Date: 10/11/2010</p> <p>Modified: 08/08/2012</p> <p>Surrendered Date: -</p> <p>Expiry Date: -</p> <p>Cancelled Date: -</p> <p>Status: Modified</p> <p>Site Name: Capstone Household Waste Recycling Centre</p> <p>Correspondence Address: -</p>
15	640	NW	576994 166289	<p>Site Address: 34, Second Ave, Luton, Chatham, Kent, ME4 5AU</p> <p>Type: ELV Facility</p> <p>Size: < 25000 tonnes</p> <p>Environmental Permitting Regulations (Waste) Licence Number: NOE001</p> <p>EPR reference: EA/EPR/LP3798HN/A001</p> <p>Operator: Noe Philippe</p> <p>Waste Management licence No: 10329</p> <p>Annual Tonnage: 2500.0</p>	<p>Issue Date: 04/03/2005</p> <p>Effective Date: -</p> <p>Modified: -</p> <p>Surrendered Date: -</p> <p>Expiry Date: -</p> <p>Cancelled Date: -</p> <p>Status: Issued</p> <p>Site Name: Medway Citroen</p> <p>Correspondence Address: -</p>
Not shown	1389	SE	577895 162994	<p>Site Address: North Dane Way, Lordswood, Kent, ME5 8YE</p> <p>Type: Asbestos Waste Transfer Station</p> <p>Size: < 25000 tonnes</p> <p>Environmental Permitting Regulations (Waste) Licence Number: RWA004</p> <p>EPR reference: EA/EPR/BB3506HG/A001</p> <p>Operator: 3 R Waste Limited</p>	<p>Issue Date: 30/06/2014</p> <p>Effective Date: -</p> <p>Modified: -</p> <p>Surrendered Date: -</p> <p>Expiry Date: -</p> <p>Cancelled Date: -</p> <p>Status: Issued</p> <p>Site Name: The Highways Depot</p>

ID	Distance (m)	Direction	NGR	Details	
				Waste Management licence No: 401389 Annual Tonnage: 3650.0	Correspondence Address: -
Not shown	1499	E	579500 165600	Site Address: Hoath Way H W R C, Off Amberly Road, Gillingham, Kent, ME8 0PU Type: Household Waste Amenity Site Size: < 25000 tonnes Environmental Permitting Regulations (Waste) Licence Number: MED001 EPR reference: EA/EPR/FB3506TQ/T001 Operator: Medway Norse Limited Waste Management licence No: 19415 Annual Tonnage: 20000.0	Issue Date: 30/03/1994 Effective Date: 20/12/2017 Modified: 08/08/2012 Surrendered Date: - Expiry Date: - Cancelled Date: - Status: Transferred Site Name: Hoath Way Household Waste Recycling Centre Correspondence Address: -
Not shown	1499	E	579500 165600	Site Address: Hoath Way Household Waste Recycling Centre, Amberly Road, Gillingham, Kent, ME8 0PU Type: Household Waste Amenity Site Size: < 25000 tonnes Environmental Permitting Regulations (Waste) Licence Number: WAS139 EPR reference: EA/EPR/NP3191EF/V002 Operator: F C C Environment (U K) Limited Waste Management licence No: 19415 Annual Tonnage: 20000.0	Issue Date: 30/03/1994 Effective Date: 10/11/2010 Modified: 08/08/2012 Surrendered Date: - Expiry Date: - Cancelled Date: - Status: Modified Site Name: Hoath Way Household Waste Recycling Centre Correspondence Address: -
Not shown	1499	E	579500 165600	Site Address: Hoath Way H W R C, Off Amberly Road, Gillingham, Kent, ME8 0PU Type: Household Waste Amenity Site Size: < 25000 tonnes Environmental Permitting Regulations (Waste) Licence Number: WAS139 EPR reference: EA/EPR/NP3191EF/V002 Operator: F C C Environment (U K) Limited Waste Management licence No: 19415 Annual Tonnage: 20000.0	Issue Date: 30/03/1994 Effective Date: 10/11/2010 Modified: 08/08/2012 Surrendered Date: - Expiry Date: - Cancelled Date: - Status: Modified Site Name: Hoath Way Household Waste Recycling Centre Correspondence Address: -
Not shown	1499	E	579500 165600	Site Address: Ambly Road, Gillingham, Kent, ME8 0SG Type: Household, Commercial & Industrial Waste T Stn Size: < 25000 tonnes Environmental Permitting Regulations (Waste) Licence Number: MED003 EPR reference: - Operator: Medway Council Waste Management licence No: 19415 Annual Tonnage: 0.0	Issue Date: 30/03/1994 Effective Date: - Modified: - Surrendered Date: - Expiry Date: - Cancelled Date: - Status: Issued Site Name: Hoath Way C A Site Correspondence Address: Canterbury Street, Gillingham, Kent, ME7 5LA
Not shown	1499	E	579500 165600	Site Address: Amberly Road, Gillingham, Kent, ME8 0PU Type: Household Waste Amenity Site Size: < 25000 tonnes Environmental Permitting Regulations (Waste) Licence Number: CLE134 EPR reference: - Operator: Veolia E S Cleanaway (U K) Limited Waste Management licence No: 19415 Annual Tonnage: 20000.0	Issue Date: 30/03/1994 Effective Date: 21/08/2003 Modified: - Surrendered Date: - Expiry Date: - Cancelled Date: - Status: Transferred Site Name: Hoath Way C A Site Correspondence Address: The Drive, Warley, Brentwood, Essex, CM13 3BF
Not shown	1499	E	579500 165600	Site Address: Amberly Road, Gillingham, Kent, ME8 0PU Type: Household, Commercial & Industrial Waste T Stn Size: < 25000 tonnes Environmental Permitting Regulations (Waste) Licence Number: CLE134 EPR reference: -	Issue Date: 30/03/1994 Effective Date: 21/08/2003 Modified: - Surrendered Date: - Expiry Date: - Cancelled Date: - Status: Transferred Site Name: Hoath Way C A Site

ID	Distance (m)	Direction	NGR	Details	
				Operator: Veolia E S Cleanaway (uk) Limited Waste Management licence No: 19415 Annual Tonnage: 20000.0	Correspondence Address: The Drive, Warley, Brentwood, Essex, CM13 3BF
Not shown	1499	E	579500 165600	Site Address: Amberly Road, Gillingham, Kent, ME8 0PU Type: Household Waste Amenity Site Size: < 25000 tonnes Environmental Permitting Regulations (Waste) Licence Number: CLE134 EPR reference: - Operator: Veolia E S Cleanaway (uk) Limited Waste Management licence No: 19415 Annual Tonnage: 20000.0	Issue Date: 30/03/1994 Effective Date: 21/08/2003 Modified: - Surrendered Date: - Expiry Date: - Cancelled Date: - Status: Transferred Site Name: Hoath Way C A Site Correspondence Address: The Drive, Warley, Brentwood, Essex, CM13 3BF
Not shown	1499	E	579500 165600	Site Address: Amberly Road, Gillingham, Kent, ME8 0PU Type: Household Waste Amenity Site Size: < 25000 tonnes Environmental Permitting Regulations (Waste) Licence Number: WAS139 EPR reference: EA/EPR/NP3191EF/T001 Operator: Waste Recycling Group Ltd Waste Management licence No: 19415 Annual Tonnage: 20000.0	Issue Date: 30/03/1994 Effective Date: 10/11/2010 Modified: - Surrendered Date: - Expiry Date: - Cancelled Date: - Status: Transferred Site Name: Hoath Way Civic Amenity Site Correspondence Address: -
Not shown	1499	E	579500 165600	Site Address: Amberly Road, Gillingham, Kent, ME8 0PU Type: Household Waste Amenity Site Size: < 25000 tonnes Environmental Permitting Regulations (Waste) Licence Number: CLE134 EPR reference: EA/EPR/FP3698HX/T001 Operator: Veolia E S Cleanaway (U K) Ltd Waste Management licence No: 19415 Annual Tonnage: 20000.0	Issue Date: 3/30/1994 Effective Date: 8/21/2003 Modified: - Surrendered Date: - Expiry Date: - Cancelled Date: - Status: Transferred Site Name: Hoath Way C A Site Correspondence Address: The Drive, Warley, Brentwood, Essex, CM13 3BF
Not shown	1499	E	579500 165600	Site Address: Amberly Road, Gillingham, Kent Type: Household, Commercial & Industrial Waste T Stn Size: < 25000 tonnes Environmental Permitting Regulations (Waste) Licence Number: CLE134 EPR reference: - Operator: Cleanaway Limited Waste Management licence No: 19415 Annual Tonnage: 0.0	Issue Date: 30/03/1994 Effective Date: 21/08/2003 Modified: - Surrendered Date: - Expiry Date: - Cancelled Date: - Status: Transferred Site Name: Hoath Way C A Site Correspondence Address: The Drive, Warley, Brentwood, Essex, CM13 3BF

4. Current Land Use Map



© Crown copyright and database rights 2018.
Ordnance Survey licence 100035207.

- | | | | | | |
|---|--------------------|---|--------------------------|--|---------------------------------|
|  | Site Outline |  | Current Industrial Sites |  | Electricity Transmission Cables |
|  | Search Buffers (m) |  | Petrol & Fuel Sites |  | Gas Transmission Pipelines |

4. Current Land Uses

4.1 Current Industrial Data

Records of potentially contaminative industrial sites within 250m of the study site:

43

The following records are represented as points on the Current Land Uses map.

ID	Distance (m)	Direction	Company	NGR	Address	Activity	Category
1	0	On Site	Pumping Station	577925 165799	ME7	Water Pumping Stations	Industrial Features
2	11	E	Refuse Tip	577496 164765	ME7	Refuse Disposal Facilities	Infrastructure and Facilities
3	12	S	Capstone Pumping Station	577932 165530	ME7	Water Pumping Stations	Industrial Features
4	53	E	Recycling Centre	577555 164823	ME7	Recycling Centres	Infrastructure and Facilities
5	70	NE	Electricity Sub Station	577668 165884	ME5	Electrical Features	Infrastructure and Facilities
6	80	W	Emma's Wrappers	577353 165602	69, Devon Close, Chatham, ME5 7SJ	Baking and Confectionery	Foodstuffs
7	125	W	Electricity Sub Station	577331 165678	ME5	Electrical Features	Infrastructure and Facilities
8A	151	NW	Electricity Sub Station	577362 165889	ME5	Electrical Features	Infrastructure and Facilities
9A	160	W	Tecnis Sewright Embroidery Workshop	577346 165870	Unit 5 105 Hopewell Business Centre, Hopewell Drive, Chatham, ME5 7DX	Textiles, Fabrics, Silk and Machinery	Industrial Products
10A	164	W	Flowdrill	577342 165871	Unit 7 105 Hopewell Business Centre, Hopewell Drive, Chatham, ME5 7DX	Cutting, Drilling and Welding Services	Construction Services
11A	164	W	Rectron	577342 165871	Unit 21 105 Hopewell Business Centre, Hopewell Drive, Chatham, ME5 7DX	Electrical Components	Industrial Products
12A	164	W	Avalon	577342 165871	105, Hopewell Drive, Chatham, ME5 7NP	Electronic Equipment	Industrial Products
13A	164	W	Synergy Menstrual Systems	577342 165871	Unit 5 105 Hopewell Business Centre, Hopewell Drive, Chatham, ME5 7DX	Cutting, Drilling and Welding Services	Construction Services
14A	164	W	You First Partnership	577342 165871	Unit 8 105 Hopewell Business Centre, Hopewell Drive, Chatham, ME5 7DX	Industrial Repairs and Servicing	Repair and Servicing
15A	164	W	Tatty Devine	577342 165871	Unit 2 Hopewell Business Centre, Hopewell Drive, Chatham, ME5 7DX	Jewellery, Gems, Clocks and Watches	Consumer Products
16A	164	W	Kent Hygiene Online	577342 165871	Unit 9 105 Hopewell Business Centre, Hopewell Drive, Chatham, ME5 7DX	Service Industry Equipment Repairs	Repair and Servicing

ID	Distance (m)	Direction	Company	NGR	Address	Activity	Category
17A	164	W	Hopewell Business Centre	577342 165871	105, Hopewell Drive, Chatham, ME5 7DX	Business Parks and Industrial Estates	Industrial Features
18A	164	W	Chatha Hygiene Ltd	577342 165871	Unit 20 Hopewell Business Centre, Hopewell Drive, Chatham, ME5 7DX	Bathroom Fixtures, Fittings and Sanitary Equipment	Consumer Products
19B	172	W	Marmox UK Ltd	577345 165948	Caxton House, 101-103 Hopewell Drive, Chatham, ME5 7NP	Textiles, Fabrics, Silk and Machinery	Industrial Products
20B	175	W	Works	577340 165935	ME5	Unspecified Works Or Factories	Industrial Features
21C	176	NW	Tank	577316 165781	ME5	Tanks (Generic)	Industrial Features
22A	185	W	Depot	577316 165852	ME5	Container and Storage	Transport, Storage and Delivery
23C	196	W	Tank	577281 165748	ME5	Tanks (Generic)	Industrial Features
24F	197	W	Lee Henderson	577033 164309	23, Trent Road, Chatham, ME5 8JH	Industrial Coatings and Finishings	Industrial Products
25	205	W	London Road Press Ltd	577032 164643	7, Cook Close, Chatham, ME5 8LU	Published Goods	Industrial Products
26D	205	W	Point Access Ltd	577296 165858	109, Hopewell Drive, Chatham, ME5 7NP	Construction and Tool Hire	Hire Services
27D	205	W	Topps Scaffolding Ltd	577296 165858	109, Hopewell Drive, Chatham, ME5 7NP	Construction and Tool Hire	Hire Services
28C	206	NW	Works	577285 165787	ME5	Unspecified Works Or Factories	Industrial Features
29E	220	W	Works	577256 165750	ME5	Unspecified Works Or Factories	Industrial Features
30E	223	W	Bolds Balance Ltd	577259 165767	113, Hopewell Drive, Chatham, ME5 7NP	Disability and Mobility Equipment	Consumer Products
31	224	W	A V A Contracting Ltd	577187 165552	102, Kingfisher Drive, Chatham, ME5 7NZ	Construction Completion Services	Construction Services
32D	237	W	Depot	577273 165894	ME5	Container and Storage	Transport, Storage and Delivery
33	237	W	Electricity Sub Station	576994 164530	ME5	Electrical Features	Infrastructure and Facilities
34F	242	W	D Welch	576990 164277	12, Trent Road, Chatham, ME5 8JH	Construction and Tool Hire	Hire Services
35D	243	W	Dibble Optical	577266 165893	Unit 3 92-94, Hopewell Drive, Chatham, ME5 7PY	Photographic and Optical Equipment	Household, Office, Leisure and Garden
36G	243	W	Works	577274 165955	ME5	Unspecified Works Or Factories	Industrial Features
37	244	W	Electricity Sub Station	577146 165486	ME5	Electrical Features	Infrastructure and Facilities
38H	244	W	Tank	577254 165834	ME5	Tanks (Generic)	Industrial Features
39G	247	W	Custom Wytelyne	577272 165968	88-90, Hopewell Drive, Chatham, ME5 7NL	Industrial Coatings and Finishings	Industrial Products
40G	247	W	R M S C Ltd	577272 165968	86, Hopewell Drive, Chatham, ME5 7NL	Industrial Engineers	Engineering Services
41H	247	W	Electricity Sub Station	577253 165848	ME5	Electrical Features	Infrastructure and Facilities

ID	Distance (m)	Direction	Company	NGR	Address	Activity	Category
42	247	S	Electricity Sub Station	577274 163980	ME7	Electrical Features	Infrastructure and Facilities
43	248	SE	Electricity Sub Station	578096 165315	ME7	Electrical Features	Infrastructure and Facilities

4.2 Petrol and Fuel Sites

Records of petrol or fuel sites within 500m of the study site: 0

Database searched and no data found.

4.3 National Grid High Voltage Underground Electricity Transmission Cables

This dataset identifies the high voltage electricity transmission lines running between generating power plants and electricity substations. The dataset does not include the electricity distribution network (smaller, lower voltage cables distributing power from substations to the local user network). This information has been extracted from databases held by National Grid and is provided for information only with no guarantee as to its completeness or accuracy. National Grid do not offer any warranty as to the accuracy of the available data and are excluded from any liability for any such inaccuracies or errors.

Records of National Grid high voltage underground electricity transmission cables within 500m of the study site: 0

Database searched and no data found.

4.4 National Grid High Pressure Gas Transmission Pipelines

This dataset identifies high-pressure, large diameter pipelines which carry gas between gas terminals, power stations, compressors and storage facilities. The dataset does not include the Local Transmission System (LTS) which supplies gas directly into homes and businesses. This information has been extracted from databases held by National Grid and is provided for information only with no guarantee as to its completeness or accuracy. National Grid do not offer any warranty as to the accuracy of the available data and are excluded from any liability for any such inaccuracies or errors.

Records of National Grid high pressure gas transmission pipelines within 500m of the study site: 0

Database searched and no data found.

5. Geology

5.1 Artificial Ground and Made Ground

Database searched and no data found.

The database has been searched on site, including a 50m buffer.

5.2 Superficial Ground and Drift Geology

The database has been searched on site, including a 50m buffer.

Lex Code	Description	Rock Type
CWF-XCZSV	CLAY-WITH-FLINTS FORMATION	CLAY, SILT, SAND AND GRAVEL
HEAD-XCZSV	HEAD	CLAY, SILT, SAND AND GRAVEL

5.3 Bedrock and Solid Geology

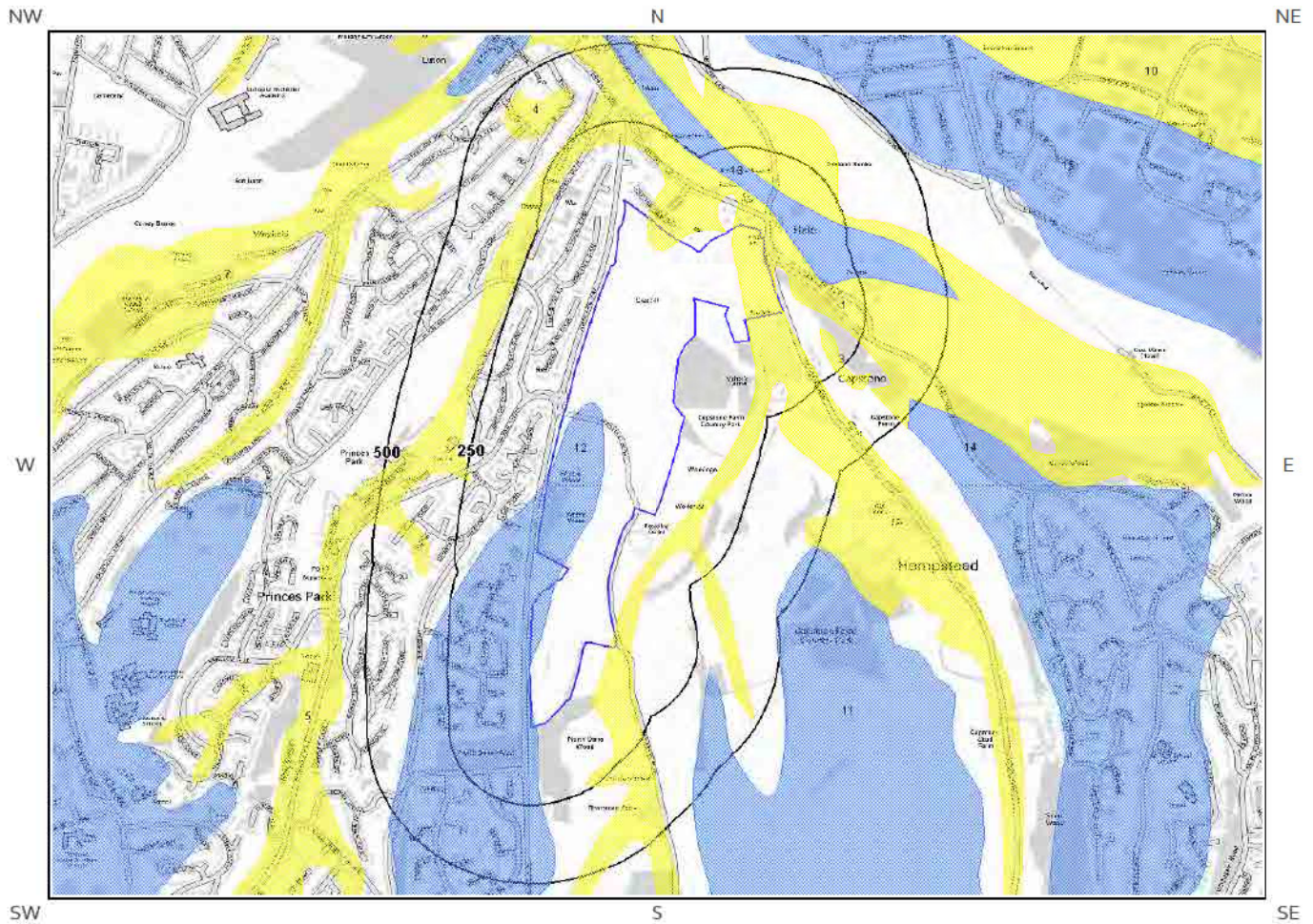
The database has been searched on site, including a 50m buffer.

Lex Code	Description	Rock Type
LECH-CHLK	LEWES NODULAR CHALK FORMATION	CHALK
SECK-CHLK	SEAFORD CHALK FORMATION	CHALK

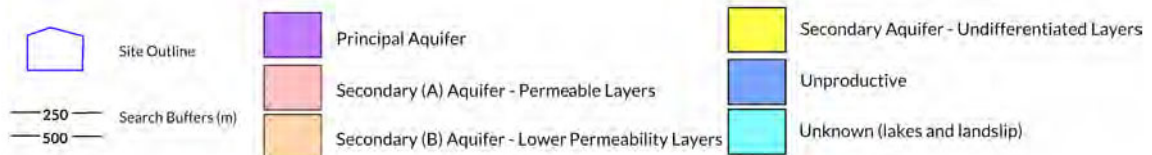
(Derived from the BGS 1:50,000 Digital Geological Map of Great Britain)

6 Hydrogeology and Hydrology

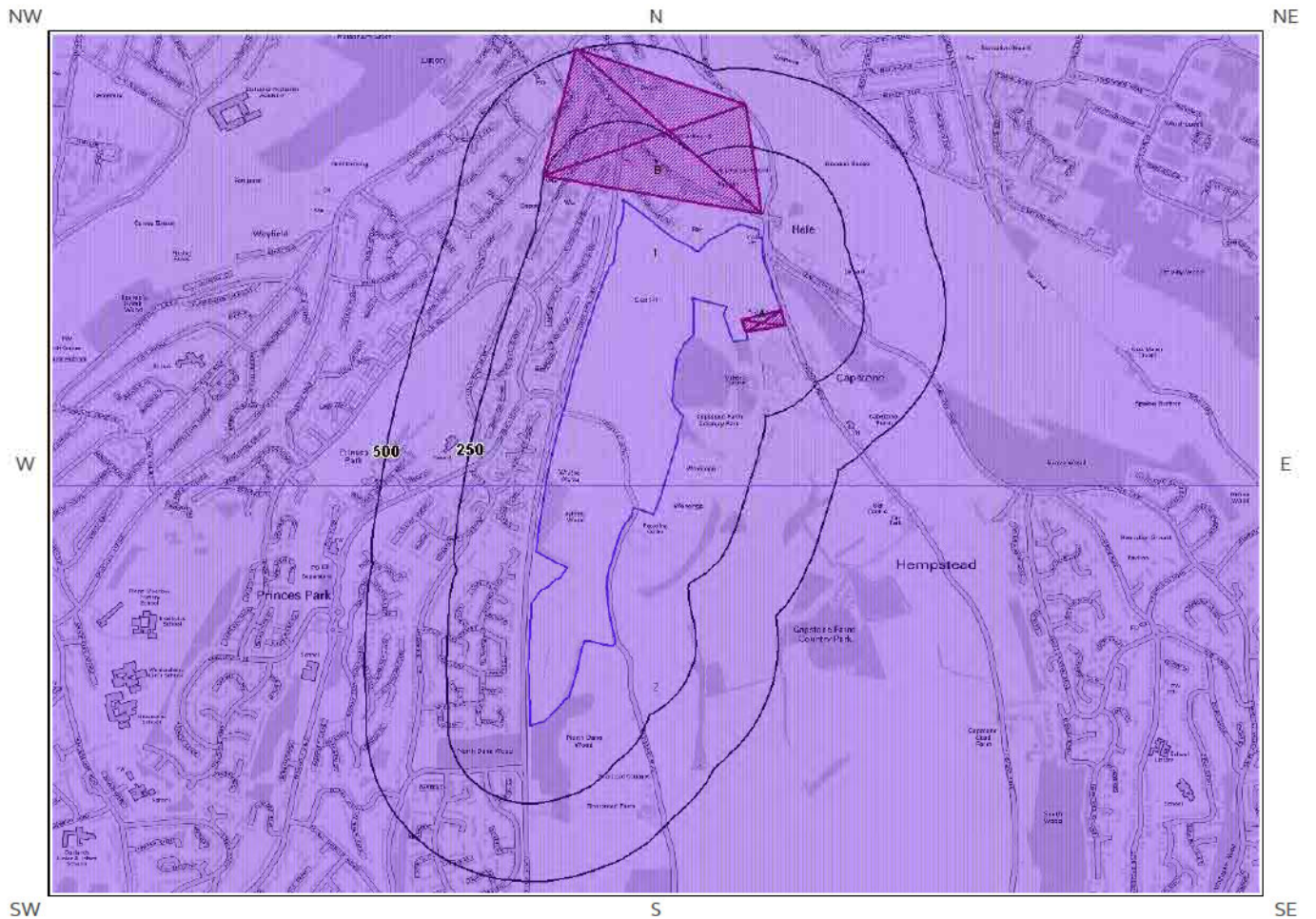
6a. Aquifer Within Superficial Geology



© Crown copyright and database rights 2018
Ordnance Survey licence 100035207.



6b. Aquifer Within Bedrock Geology and Abstraction Licences



© Crown copyright and database rights 2018
Ordnance Survey licence 100035207.

