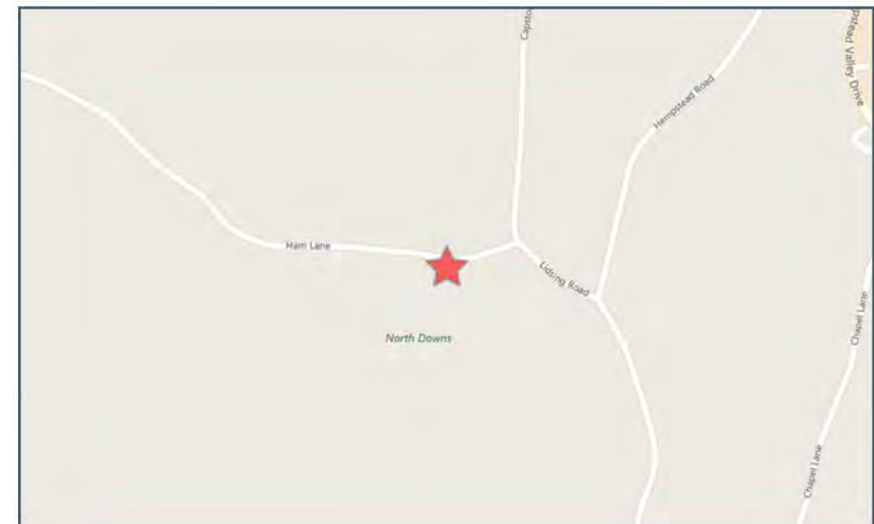




**Crash Date:** Monday, August 19, 2013      **Time of Crash:** 6:00:00 PM      **Crash Reference:** 2013460231023

|                                      |  |                     |    |                              |               |
|--------------------------------------|--|---------------------|----|------------------------------|---------------|
| <b>Highest Injury Severity:</b>      | Slight   | <b>Road Number:</b> | U0 | <b>Number of Casualties:</b> | 1             |
| <b>Highway Authority:</b>            | Medway Towns                                     |                     |    | <b>Number of Vehicles:</b>   | 2             |
| <b>Local Authority:</b>              | Medway   |                     |    | <b>OS Grid Reference:</b>    | 578550 163050 |
| <b>Weather Description:</b>          | Fine without high winds                          |                     |    |                              |               |
| <b>Road Surface Description:</b>     | Dry  |                     |    |                              |               |
| <b>Speed Limit:</b>                  | 50   |                     |    |                              |               |
| <b>Light Conditions:</b>             | Daylight: regardless of presence of streetlights |                     |    |                              |               |
| <b>Carriageway Hazards:</b>          | None   |                     |    |                              |               |
| <b>Junction Detail:</b>              | Not at or within 20 metres of junction           |                     |    |                              |               |
| <b>Junction Pedestrian Crossing:</b> | No physical crossing facility within 50 metres   |                     |    |                              |               |
| <b>Road Type:</b>                    | Single carriageway                               |                     |    |                              |               |
| <b>Junction Control:</b>             | Not Applicable                                   |                     |    |                              |               |



For more information about the data please visit: [www.crashmap.co.uk/home/aboutthedata](http://www.crashmap.co.uk/home/aboutthedata) and [www.crashmap.co.uk/home/definitions](http://www.crashmap.co.uk/home/definitions)



### Vehicles involved

| Vehicle Ref | Vehicle Type                                  | Vehicle Age | Driver Gender | Driver Age Band | Vehicle Maneouvre                                     | First Point of Impact | Journey Purpose | Hit Object - On Carriageway | Hit Object - Off Carriageway |
|-------------|---|-------------|---------------|-----------------|---|-----------------------|-----------------|-----------------------------|------------------------------|
| 2           | Motorcycle over 50cc and up to 125cc          |             | 6 Female      | 26 - 35         | Vehicle is waiting to proceed normally but is held up | Front                 | Other           | None                        | None                         |
| 1           | Van or goods vehicle 3.5 tonnes mgw and under |             | -1 Male       | 56 - 65         | Vehicle is reversing                                  | Back                  | Other           | None                        | None                         |

### Casualties

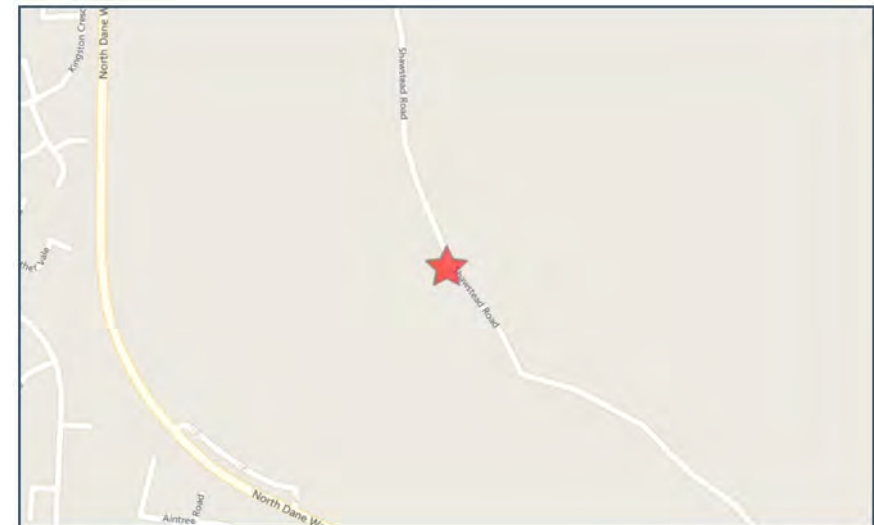
| Vehicle Ref | Casualty Ref | Injury Severity | Casualty Class  | Gender | Age Band | Pedestrian Location | Pedestrian Movement |
|-------------|--------------|-----------------|-----------------|--------|----------|---------------------|---------------------|
| 2           | 1            | Slight          | Driver or rider | Female | 26 - 35  | Unknown or other    | Unknown or other    |

For more information about the data please visit: [www.crashmap.co.uk/home/aboutthedata](http://www.crashmap.co.uk/home/aboutthedata) and [www.crashmap.co.uk/home/definitions](http://www.crashmap.co.uk/home/definitions)



**Crash Date:** Monday, September 09, 2013      **Time of Crash:** 11:41:00 AM      **Crash Reference:** 2013460231751

|                                      |  |                     |    |                              |               |
|--------------------------------------|--|---------------------|----|------------------------------|---------------|
| <b>Highest Injury Severity:</b>      | Slight   | <b>Road Number:</b> | U0 | <b>Number of Casualties:</b> | 2             |
| <b>Highway Authority:</b>            | Medway Towns                                     |                     |    | <b>Number of Vehicles:</b>   | 2             |
| <b>Local Authority:</b>              | Medway   |                     |    | <b>OS Grid Reference:</b>    | 577740 163480 |
| <b>Weather Description:</b>          | Raining without high winds                       |                     |    |                              |               |
| <b>Road Surface Description:</b>     | Wet or Damp                                      |                     |    |                              |               |
| <b>Speed Limit:</b>                  | 60   |                     |    |                              |               |
| <b>Light Conditions:</b>             | Daylight: regardless of presence of streetlights |                     |    |                              |               |
| <b>Carriageway Hazards:</b>          | None   |                     |    |                              |               |
| <b>Junction Detail:</b>              | Not at or within 20 metres of junction           |                     |    |                              |               |
| <b>Junction Pedestrian Crossing:</b> | No physical crossing facility within 50 metres   |                     |    |                              |               |
| <b>Road Type:</b>                    | Single carriageway                               |                     |    |                              |               |
| <b>Junction Control:</b>             | Not Applicable                                   |                     |    |                              |               |



For more information about the data please visit: [www.crashmap.co.uk/home/aboutthedata](http://www.crashmap.co.uk/home/aboutthedata) and [www.crashmap.co.uk/home/definitions](http://www.crashmap.co.uk/home/definitions)



### Vehicles involved

| Vehicle Ref | Vehicle Type                 | Vehicle Age | Driver Gender | Driver Age Band | Vehicle Manoeuvre  | First Point of Impact | Journey Purpose | Hit Object - On Carriageway | Hit Object - Off Carriageway |
|-------------|------------------------------|-------------|---------------|-----------------|--|-----------------------|-----------------|-----------------------------|------------------------------|
| 2           | Car (excluding private hire) |             | 2 Female      | 46 - 55         | Vehicle proceeding normally along the carriageway, not on a bend | Offside               | Other           | None                        | None                         |
| 1           | Car (excluding private hire) |             | 10 Male       | 26 - 35         | Vehicle proceeding normally along the carriageway, not on a bend | Front                 | Other           | None                        | Tree                         |

### Casualties

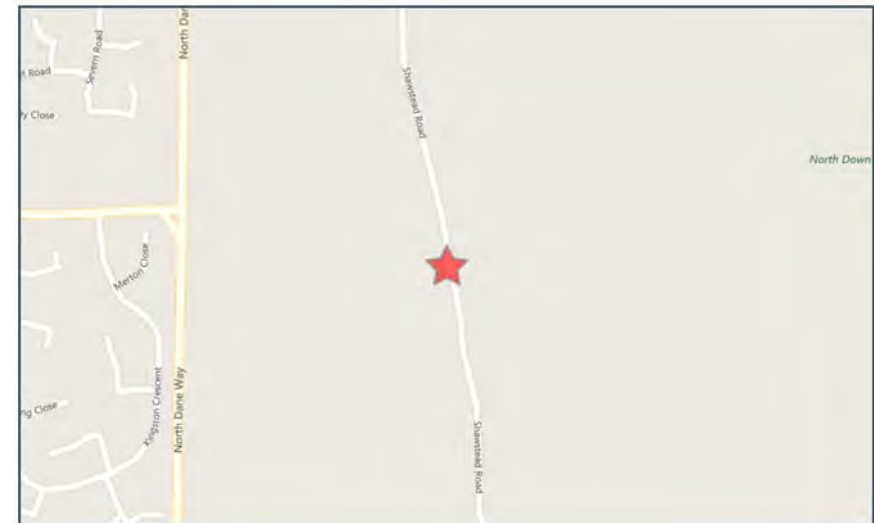
| Vehicle Ref | Casualty Ref | Injury Severity | Casualty Class               | Gender | Age Band | Pedestrian Location | Pedestrian Movement |
|-------------|--------------|-----------------|------------------------------|--------|----------|---------------------|---------------------|
|             | 1            | 1 Slight        | Driver or rider              | Male   | 26 - 35  | Unknown or other    | Unknown or other    |
|             | 1            | 2 Slight        | Vehicle or pillion passenger | Female | 21 - 25  | Unknown or other    | Unknown or other    |

For more information about the data please visit: [www.crashmap.co.uk/home/aboutthedata](http://www.crashmap.co.uk/home/aboutthedata) and [www.crashmap.co.uk/home/definitions](http://www.crashmap.co.uk/home/definitions)



**Crash Date:** Thursday, December 18, 2014    **Time of Crash:** 6:30:00 PM    **Crash Reference:** 2014460251092

|                                      |  |                     |    |                              |                  |
|--------------------------------------|--|---------------------|----|------------------------------|------------------|
| <b>Highest Injury Severity:</b>      | Slight   | <b>Road Number:</b> | U0 | <b>Number of Casualties:</b> | 4                |
| <b>Highway Authority:</b>            | Medway Towns                                   |                     |    | <b>Number of Vehicles:</b>   | 2                |
| <b>Local Authority:</b>              | Medway   |                     |    | <b>OS Grid Reference:</b>    | 577610    164030 |
| <b>Weather Description:</b>          | Fine without high winds                        |                     |    |                              |                  |
| <b>Road Surface Description:</b>     | Dry  |                     |    |                              |                  |
| <b>Speed Limit:</b>                  | 60   |                     |    |                              |                  |
| <b>Light Conditions:</b>             | Darkness: no street lighting                   |                     |    |                              |                  |
| <b>Carriageway Hazards:</b>          | None   |                     |    |                              |                  |
| <b>Junction Detail:</b>              | Not at or within 20 metres of junction         |                     |    |                              |                  |
| <b>Junction Pedestrian Crossing:</b> | No physical crossing facility within 50 metres |                     |    |                              |                  |
| <b>Road Type:</b>                    | Single carriageway                             |                     |    |                              |                  |
| <b>Junction Control:</b>             | Not Applicable                                 |                     |    |                              |                  |



For more information about the data please visit: [www.crashmap.co.uk/home/aboutthedata](http://www.crashmap.co.uk/home/aboutthedata) and [www.crashmap.co.uk/home/definitions](http://www.crashmap.co.uk/home/definitions)



### Vehicles involved

| Vehicle Ref | Vehicle Type                 | Vehicle Age | Driver Gender | Driver Age Band | Vehicle Maneouvre  | First Point of Impact | Journey Purpose | Hit Object - On Carriageway | Hit Object - Off Carriageway |
|-------------|------------------------------|-------------|---------------|-----------------|--|-----------------------|-----------------|-----------------------------|------------------------------|
| 2           | Car (excluding private hire) |             | 3 Female      | 36 - 45         | Vehicle is waiting to proceed normally but is held up            | Offside               | Other           | None                        | None                         |
| 1           | Car (excluding private hire) |             | -1 Male       | Unknown         | Vehicle proceeding normally along the carriageway, not on a bend | Offside               | Other           | None                        | None                         |

### Casualties

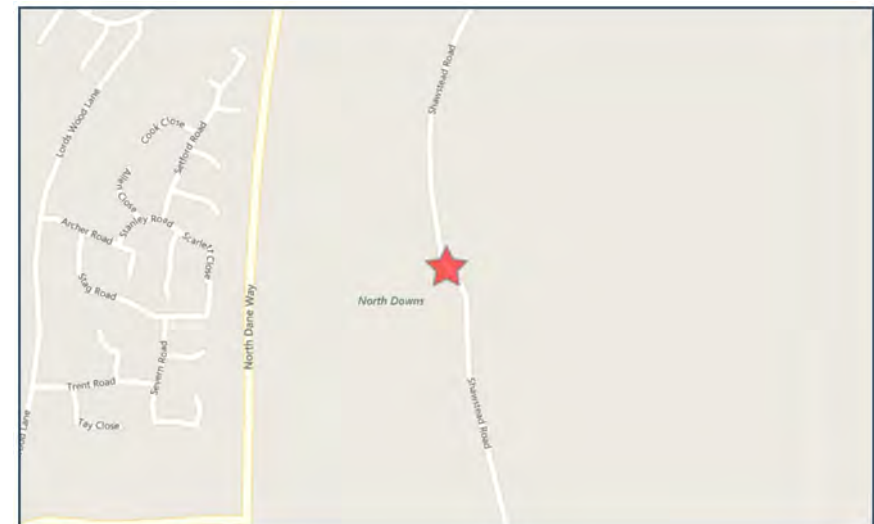
| Vehicle Ref | Casualty Ref | Injury Severity | Casualty Class               | Gender | Age Band | Pedestrian Location | Pedestrian Movement |
|-------------|--------------|-----------------|------------------------------|--------|----------|---------------------|---------------------|
| 2           | 1            | Slight          | Driver or rider              | Female | 36 - 45  | Unknown or other    | Unknown or other    |
| 2           | 2            | Slight          | Vehicle or pillion passenger | Female | 0 - 5    | Unknown or other    | Unknown or other    |
| 2           | 3            | Slight          | Vehicle or pillion passenger | Female | 26 - 35  | Unknown or other    | Unknown or other    |
| 2           | 4            | Slight          | Vehicle or pillion passenger | Male   | 6 - 10   | Unknown or other    | Unknown or other    |

For more information about the data please visit: [www.crashmap.co.uk/home/aboutthedata](http://www.crashmap.co.uk/home/aboutthedata) and [www.crashmap.co.uk/home/definitions](http://www.crashmap.co.uk/home/definitions)



**Crash Date:** Monday, January 19, 2015      **Time of Crash:** 10:55:00 PM      **Crash Reference:** 2015460252203

|                                      |  |                     |    |                              |               |
|--------------------------------------|--|---------------------|----|------------------------------|---------------|
| <b>Highest Injury Severity:</b>      | Slight   | <b>Road Number:</b> | U0 | <b>Number of Casualties:</b> | 4             |
| <b>Highway Authority:</b>            | Medway Towns                                   |                     |    | <b>Number of Vehicles:</b>   | 1             |
| <b>Local Authority:</b>              | Medway   |                     |    | <b>OS Grid Reference:</b>    | 577500 164479 |
| <b>Weather Description:</b>          | Fine without high winds                        |                     |    |                              |               |
| <b>Road Surface Description:</b>     | Wet or Damp                                    |                     |    |                              |               |
| <b>Speed Limit:</b>                  | 60   |                     |    |                              |               |
| <b>Light Conditions:</b>             | Darkness: no street lighting                   |                     |    |                              |               |
| <b>Carriageway Hazards:</b>          | None   |                     |    |                              |               |
| <b>Junction Detail:</b>              | Not at or within 20 metres of junction         |                     |    |                              |               |
| <b>Junction Pedestrian Crossing:</b> | No physical crossing facility within 50 metres |                     |    |                              |               |
| <b>Road Type:</b>                    | Single carriageway                             |                     |    |                              |               |
| <b>Junction Control:</b>             | Not Applicable                                 |                     |    |                              |               |



For more information about the data please visit: [www.crashmap.co.uk/home/aboutthedata](http://www.crashmap.co.uk/home/aboutthedata) and [www.crashmap.co.uk/home/definitions](http://www.crashmap.co.uk/home/definitions)



### Vehicles involved

| Vehicle Ref | Vehicle Type                 | Vehicle Age | Driver Gender | Driver Age Band | Vehicle Maneouvre  | First Point of Impact | Journey Purpose | Hit Object - On Carriageway | Hit Object - Off Carriageway |
|-------------|------------------------------|-------------|---------------|-----------------|--|-----------------------|-----------------|-----------------------------|------------------------------|
| 1           | Car (excluding private hire) | 18          | Male          | 21 - 25         | Vehicle proceeding normally along the carriageway, not on a bend | Front                 | Other           | None                        | Tree                         |

### Casualties

| Vehicle Ref | Casualty Ref | Injury Severity | Casualty Class               | Gender | Age Band | Pedestrian Location | Pedestrian Movement |
|-------------|--------------|-----------------|------------------------------|--------|----------|---------------------|---------------------|
| 1           | 1            | Slight          | Driver or rider              | Male   | 21 - 25  | Unknown or other    | Unknown or other    |
| 1           | 2            | Slight          | Vehicle or pillion passenger | Female | 16 - 20  | Unknown or other    | Unknown or other    |
| 1           | 3            | Slight          | Vehicle or pillion passenger | Female | 16 - 20  | Unknown or other    | Unknown or other    |
| 1           | 4            | Slight          | Vehicle or pillion passenger | Male   | 21 - 25  | Unknown or other    | Unknown or other    |

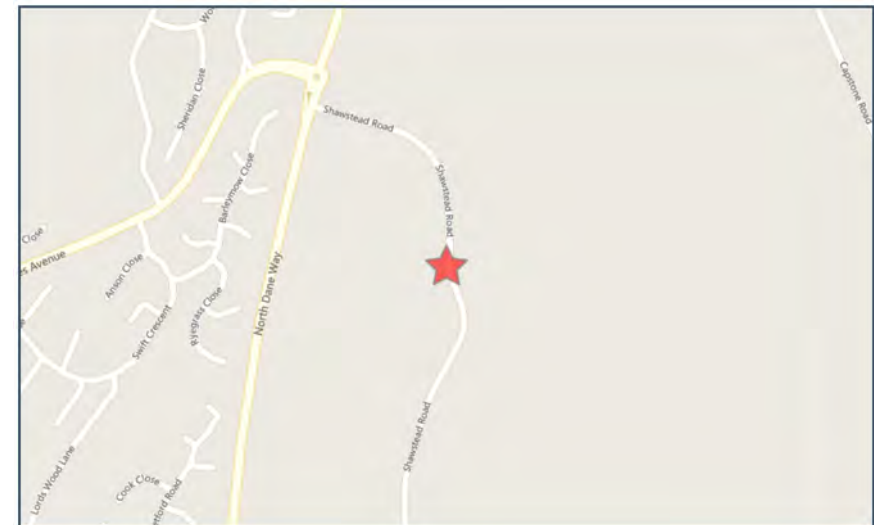
For more information about the data please visit: [www.crashmap.co.uk/home/aboutthedata](http://www.crashmap.co.uk/home/aboutthedata) and [www.crashmap.co.uk/home/definitions](http://www.crashmap.co.uk/home/definitions)





**Crash Date:** Monday, November 16, 2015      **Time of Crash:** 7:50:00 AM      **Crash Reference:** 2015460264063

|                                      |  |                     |    |                              |               |
|--------------------------------------|--|---------------------|----|------------------------------|---------------|
| <b>Highest Injury Severity:</b>      | Slight   | <b>Road Number:</b> | U0 | <b>Number of Casualties:</b> | 1             |
| <b>Highway Authority:</b>            | Medway Towns                                     |                     |    | <b>Number of Vehicles:</b>   | 2             |
| <b>Local Authority:</b>              | Medway   |                     |    | <b>OS Grid Reference:</b>    | 577519 165011 |
| <b>Weather Description:</b>          | Fine without high winds                          |                     |    |                              |               |
| <b>Road Surface Description:</b>     | Wet or Damp                                      |                     |    |                              |               |
| <b>Speed Limit:</b>                  | 60   |                     |    |                              |               |
| <b>Light Conditions:</b>             | Daylight: regardless of presence of streetlights |                     |    |                              |               |
| <b>Carriageway Hazards:</b>          | None   |                     |    |                              |               |
| <b>Junction Detail:</b>              | Not at or within 20 metres of junction           |                     |    |                              |               |
| <b>Junction Pedestrian Crossing:</b> | No physical crossing facility within 50 metres   |                     |    |                              |               |
| <b>Road Type:</b>                    | Single carriageway                               |                     |    |                              |               |
| <b>Junction Control:</b>             | Not Applicable                                   |                     |    |                              |               |



For more information about the data please visit: [www.crashmap.co.uk/home/aboutthedata](http://www.crashmap.co.uk/home/aboutthedata) and [www.crashmap.co.uk/home/definitions](http://www.crashmap.co.uk/home/definitions)



### Vehicles involved

| Vehicle Ref | Vehicle Type                 | Vehicle Age | Driver Gender | Driver Age Band | Vehicle Maneouvre  | First Point of Impact | Journey Purpose             | Hit Object - On Carriageway | Hit Object - Off Carriageway |
|-------------|------------------------------|-------------|---------------|-----------------|--|-----------------------|-----------------------------|-----------------------------|------------------------------|
| 2           | Car (excluding private hire) |             | 9 Female      | 26 - 35         | Vehicle proceeding normally along the carriageway, not on a bend | Offside               | Taking pupil to/from school | None                        | Tree                         |
| 1           | Car (excluding private hire) |             | 17 Male       | 21 - 25         | Vehicle proceeding normally along the carriageway, not on a bend | Offside               | Taking pupil to/from school | None                        | None                         |

### Casualties

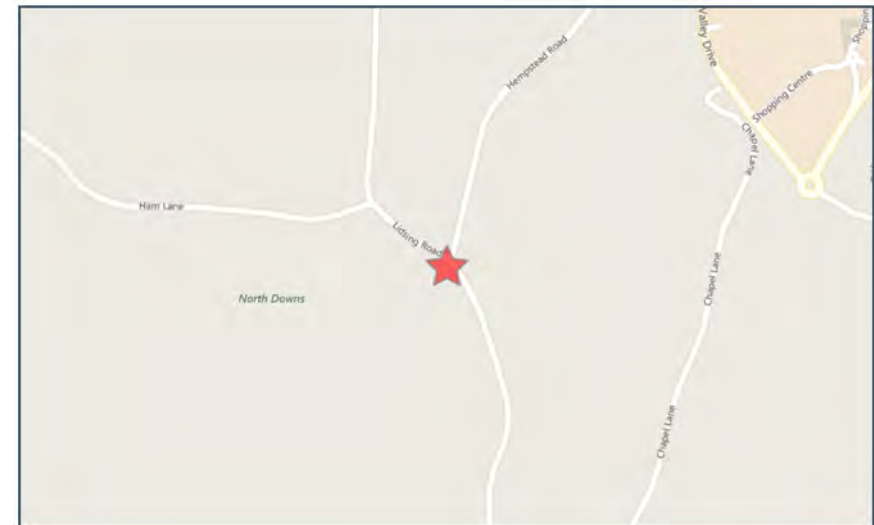
| Vehicle Ref | Casualty Ref | Injury Severity | Casualty Class  | Gender | Age Band | Pedestrian Location | Pedestrian Movement |
|-------------|--------------|-----------------|-----------------|--------|----------|---------------------|---------------------|
| 2           | 1            | Slight          | Driver or rider | Female | 26 - 35  | Unknown or other    | Unknown or other    |

For more information about the data please visit: [www.crashmap.co.uk/home/aboutthedata](http://www.crashmap.co.uk/home/aboutthedata) and [www.crashmap.co.uk/home/definitions](http://www.crashmap.co.uk/home/definitions)



**Crash Date:** Thursday, March 21, 2013      **Time of Crash:** 9:09:00 AM      **Crash Reference:** 2013460225529

|                                      |  |                     |    |                              |               |
|--------------------------------------|--|---------------------|----|------------------------------|---------------|
| <b>Highest Injury Severity:</b>      | Serious  | <b>Road Number:</b> | U0 | <b>Number of Casualties:</b> | 1             |
| <b>Highway Authority:</b>            | Medway Towns                                     |                     |    | <b>Number of Vehicles:</b>   | 2             |
| <b>Local Authority:</b>              | Medway   |                     |    | <b>OS Grid Reference:</b>    | 578770 163000 |
| <b>Weather Description:</b>          | Fine without high winds                          |                     |    |                              |               |
| <b>Road Surface Description:</b>     | Wet or Damp                                      |                     |    |                              |               |
| <b>Speed Limit:</b>                  | 60   |                     |    |                              |               |
| <b>Light Conditions:</b>             | Daylight: regardless of presence of streetlights |                     |    |                              |               |
| <b>Carriageway Hazards:</b>          | None   |                     |    |                              |               |
| <b>Junction Detail:</b>              | T or staggered junction                          |                     |    |                              |               |
| <b>Junction Pedestrian Crossing:</b> | No physical crossing facility within 50 metres   |                     |    |                              |               |
| <b>Road Type:</b>                    | Single carriageway                               |                     |    |                              |               |
| <b>Junction Control:</b>             | Give way or uncontrolled                         |                     |    |                              |               |



For more information about the data please visit: [www.crashmap.co.uk/home/aboutthedata](http://www.crashmap.co.uk/home/aboutthedata) and [www.crashmap.co.uk/home/definitions](http://www.crashmap.co.uk/home/definitions)



### Vehicles involved

| Vehicle Ref | Vehicle Type                 | Vehicle Age | Driver Gender | Driver Age Band | Vehicle Manoeuvre                                     | First Point of Impact | Journey Purpose        | Hit Object - On Carriageway | Hit Object - Off Carriageway |
|-------------|------------------------------|-------------|---------------|-----------------|---|-----------------------|------------------------|-----------------------------|------------------------------|
| 2           | Car (excluding private hire) |             | 2 Female      | 46 - 55         | Vehicle is waiting to proceed normally but is held up | Front                 | Commuting to/from work | None                        | None                         |
| 1           | Motorcycle over 500cc        |             | -1 Male       | 26 - 35         | Vehicle is in the act of turning right                | Front                 | Other                  | None                        | None                         |

### Casualties

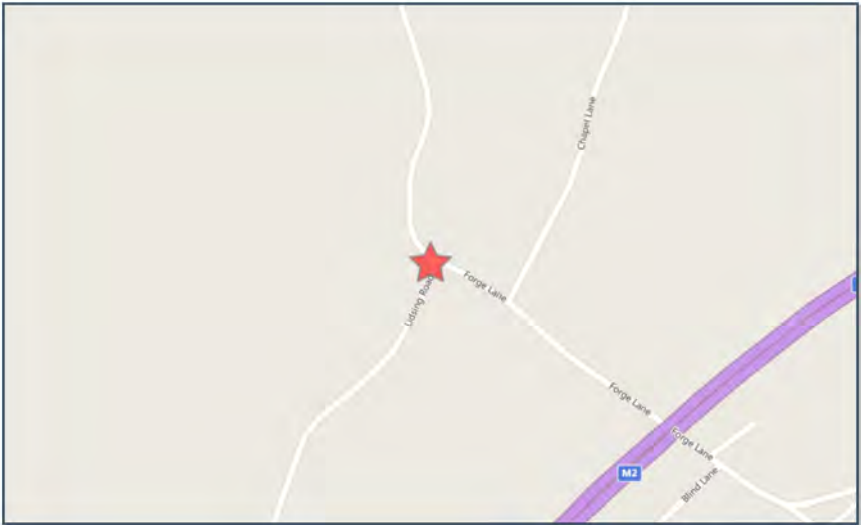
| Vehicle Ref | Casualty Ref | Injury Severity | Casualty Class  | Gender | Age Band | Pedestrian Location | Pedestrian Movement |
|-------------|--------------|-----------------|-----------------|--------|----------|---------------------|---------------------|
| 1           | 1            | Serious         | Driver or rider | Male   | 26 - 35  | Unknown or other    | Unknown or other    |

For more information about the data please visit: [www.crashmap.co.uk/home/aboutthedata](http://www.crashmap.co.uk/home/aboutthedata) and [www.crashmap.co.uk/home/definitions](http://www.crashmap.co.uk/home/definitions)



**Crash Date:** Saturday, August 09, 2014      **Time of Crash:** 5:45:00 PM      **Crash Reference:** 2014460245378

|                                      |  |                     |    |                              |                  |
|--------------------------------------|--|---------------------|----|------------------------------|------------------|
| <b>Highest Injury Severity:</b>      | Slight   | <b>Road Number:</b> | U0 | <b>Number of Casualties:</b> | 1                |
| <b>Highway Authority:</b>            | Kent exc Medway Towns                            |                     |    | <b>Number of Vehicles:</b>   | 2                |
| <b>Local Authority:</b>              | Maidstone District (B)                           |                     |    | <b>OS Grid Reference:</b>    | 578880    162550 |
| <b>Weather Description:</b>          | Fine without high winds                          |                     |    |                              |                  |
| <b>Road Surface Description:</b>     | Dry  |                     |    |                              |                  |
| <b>Speed Limit:</b>                  | 60   |                     |    |                              |                  |
| <b>Light Conditions:</b>             | Daylight: regardless of presence of streetlights |                     |    |                              |                  |
| <b>Carriageway Hazards:</b>          | None   |                     |    |                              |                  |
| <b>Junction Detail:</b>              | T or staggered junction                          |                     |    |                              |                  |
| <b>Junction Pedestrian Crossing:</b> | No physical crossing facility within 50 metres   |                     |    |                              |                  |
| <b>Road Type:</b>                    | Single carriageway                               |                     |    |                              |                  |
| <b>Junction Control:</b>             | Give way or uncontrolled                         |                     |    |                              |                  |



For more information about the data please visit: [www.crashmap.co.uk/home/aboutthedata](http://www.crashmap.co.uk/home/aboutthedata) and [www.crashmap.co.uk/home/definitions](http://www.crashmap.co.uk/home/definitions)



### Vehicles involved

| Vehicle Ref | Vehicle Type                 | Vehicle Age | Driver Gender | Driver Age Band | Vehicle Manoeuvre  | First Point of Impact | Journey Purpose | Hit Object - On Carriageway | Hit Object - Off Carriageway |
|-------------|------------------------------|-------------|---------------|-----------------|--|-----------------------|-----------------|-----------------------------|------------------------------|
| 2           | Pedal cycle                  | -1          | Male          | 16 - 20         | Vehicle proceeding normally along the carriageway, not on a bend | Front                 | Other           | None                        | None                         |
| 1           | Car (excluding private hire) | 9           | Female        | 66 - 75         | Vehicle is in the act of turning right                           | Front                 | Other           | None                        | None                         |

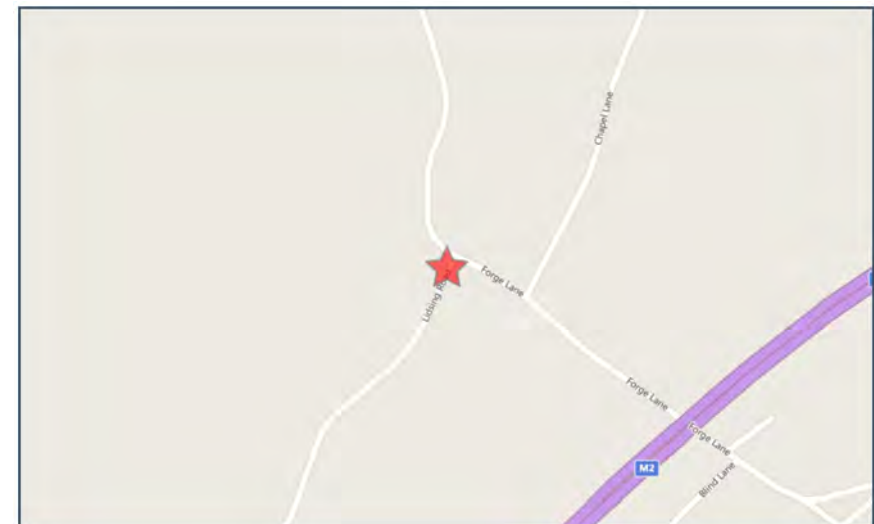
### Casualties

| Vehicle Ref | Casualty Ref | Injury Severity | Casualty Class  | Gender | Age Band | Pedestrian Location | Pedestrian Movement |
|-------------|--------------|-----------------|-----------------|--------|----------|---------------------|---------------------|
| 2           | 1            | Slight          | Driver or rider | Male   | 16 - 20  | Unknown or other    | Unknown or other    |

For more information about the data please visit: [www.crashmap.co.uk/home/aboutthedata](http://www.crashmap.co.uk/home/aboutthedata) and [www.crashmap.co.uk/home/definitions](http://www.crashmap.co.uk/home/definitions)



|                                      |  |                            |            |                              |                      |
|--------------------------------------|--|----------------------------|------------|------------------------------|----------------------|
| <b>Crash Date:</b>                   | Wednesday, November 25, 2015                   | <b>Time of Crash:</b>      | 6:30:00 PM | <b>Crash Reference:</b>      | <b>2015460264380</b> |
| <b>Highest Injury Severity:</b>      | Slight   | <b>Road Number:</b>        | U0         | <b>Number of Casualties:</b> | 1                    |
| <b>Highway Authority:</b>            | Kent exc Medway Towns                          | <b>Number of Vehicles:</b> | 2          | <b>OS Grid Reference:</b>    | 578880 162530        |
| <b>Local Authority:</b>              | Maidstone District (B)                         |                            |            |                              |                      |
| <b>Weather Description:</b>          | Fine without high winds                        |                            |            |                              |                      |
| <b>Road Surface Description:</b>     | Dry  |                            |            |                              |                      |
| <b>Speed Limit:</b>                  | 30   |                            |            |                              |                      |
| <b>Light Conditions:</b>             | Darkness: no street lighting                   |                            |            |                              |                      |
| <b>Carriageway Hazards:</b>          | None   |                            |            |                              |                      |
| <b>Junction Detail:</b>              | T or staggered junction                        |                            |            |                              |                      |
| <b>Junction Pedestrian Crossing:</b> | No physical crossing facility within 50 metres |                            |            |                              |                      |
| <b>Road Type:</b>                    | Single carriageway                             |                            |            |                              |                      |
| <b>Junction Control:</b>             | Give way or uncontrolled                       |                            |            |                              |                      |



For more information about the data please visit: [www.crashmap.co.uk/home/aboutthedata](http://www.crashmap.co.uk/home/aboutthedata) and [www.crashmap.co.uk/home/definitions](http://www.crashmap.co.uk/home/definitions)



### Vehicles involved

| Vehicle Ref | Vehicle Type                 | Vehicle Age | Driver Gender | Driver Age Band | Vehicle Manoeuvre  | First Point of Impact | Journey Purpose         | Hit Object - On Carriageway | Hit Object - Off Carriageway |
|-------------|------------------------------|-------------|---------------|-----------------|--|-----------------------|-------------------------|-----------------------------|------------------------------|
| 2           | Car (excluding private hire) | 11          | Male          | 26 - 35         | Vehicle is waiting to turn left                                  | Back                  | Journey as part of work | None                        | None                         |
| 1           | Car (excluding private hire) | -1          | Unknown       | Unknown         | Vehicle proceeding normally along the carriageway, not on a bend | Front                 | Other                   | None                        | None                         |

### Casualties

| Vehicle Ref | Casualty Ref | Injury Severity | Casualty Class  | Gender | Age Band | Pedestrian Location | Pedestrian Movement |
|-------------|--------------|-----------------|-----------------|--------|----------|---------------------|---------------------|
| 2           | 1            | Slight          | Driver or rider | Male   | 26 - 35  | Unknown or other    | Unknown or other    |

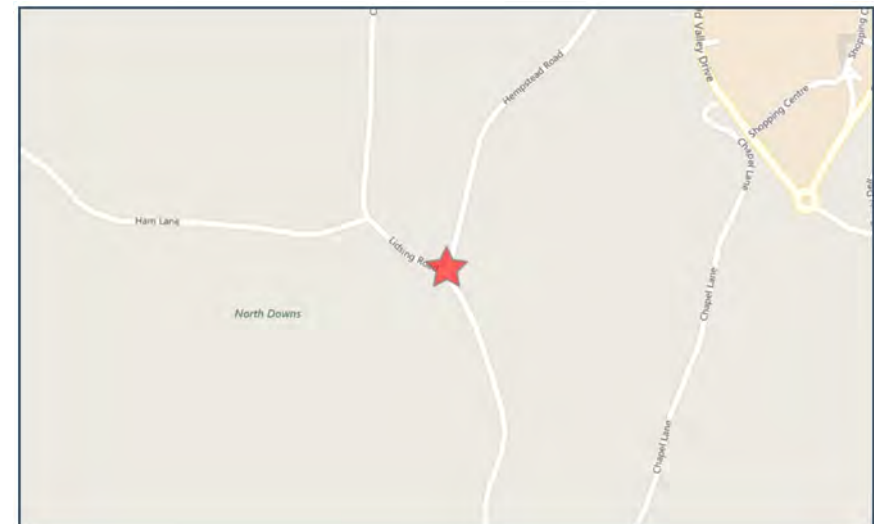
For more information about the data please visit: [www.crashmap.co.uk/home/aboutthedata](http://www.crashmap.co.uk/home/aboutthedata) and [www.crashmap.co.uk/home/definitions](http://www.crashmap.co.uk/home/definitions)





**Crash Date:** Tuesday, July 19, 2016      **Time of Crash:** 9:47:00 AM      **Crash Reference:** 2016460091937

|                                      |  |                     |    |                              |               |
|--------------------------------------|--|---------------------|----|------------------------------|---------------|
| <b>Highest Injury Severity:</b>      | Slight   | <b>Road Number:</b> | U0 | <b>Number of Casualties:</b> | 1             |
| <b>Highway Authority:</b>            | Medway Towns                                     |                     |    | <b>Number of Vehicles:</b>   | 2             |
| <b>Local Authority:</b>              | Medway   |                     |    | <b>OS Grid Reference:</b>    | 578777 163009 |
| <b>Weather Description:</b>          | Fine without high winds                          |                     |    |                              |               |
| <b>Road Surface Description:</b>     | Unknown  |                     |    |                              |               |
| <b>Speed Limit:</b>                  | 50   |                     |    |                              |               |
| <b>Light Conditions:</b>             | Daylight: regardless of presence of streetlights |                     |    |                              |               |
| <b>Carriageway Hazards:</b>          | None   |                     |    |                              |               |
| <b>Junction Detail:</b>              | T or staggered junction                          |                     |    |                              |               |
| <b>Junction Pedestrian Crossing:</b> | Unknown  |                     |    |                              |               |
| <b>Road Type:</b>                    | Single carriageway                               |                     |    |                              |               |
| <b>Junction Control:</b>             | Not Applicable                                   |                     |    |                              |               |



For more information about the data please visit: [www.crashmap.co.uk/home/aboutthedata](http://www.crashmap.co.uk/home/aboutthedata) and [www.crashmap.co.uk/home/definitions](http://www.crashmap.co.uk/home/definitions)



### Vehicles involved

| Vehicle Ref | Vehicle Type                 | Vehicle Age | Driver Gender | Driver Age Band | Vehicle Manoeuvre  | First Point of Impact | Journey Purpose         | Hit Object - On Carriageway | Hit Object - Off Carriageway |
|-------------|------------------------------|-------------|---------------|-----------------|--|-----------------------|-------------------------|-----------------------------|------------------------------|
| 2           | Motorcycle over 500cc        | 1           | Male          | 21 - 25         | Vehicle proceeding normally along the carriageway, not on a bend | Front                 | Journey as part of work | None                        | None                         |
| 1           | Car (excluding private hire) | 12          | Male          | Over 75         | Vehicle is in the act of turning right                           | Nearside              | Other                   | None                        | None                         |

### Casualties

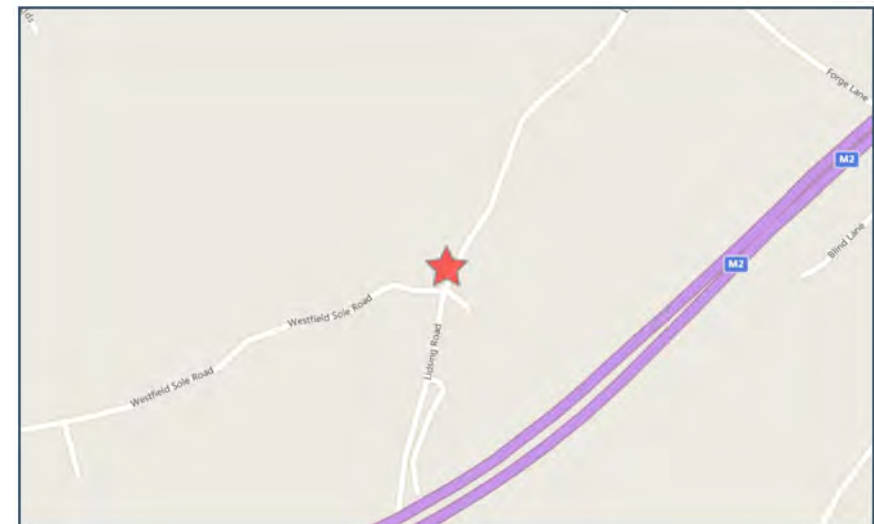
| Vehicle Ref | Casualty Ref | Injury Severity | Casualty Class  | Gender | Age Band | Pedestrian Location | Pedestrian Movement |
|-------------|--------------|-----------------|-----------------|--------|----------|---------------------|---------------------|
| 2           | 1            | Slight          | Driver or rider | Male   | 21 - 25  | Unknown or other    | Unknown or other    |

For more information about the data please visit: [www.crashmap.co.uk/home/aboutthedata](http://www.crashmap.co.uk/home/aboutthedata) and [www.crashmap.co.uk/home/definitions](http://www.crashmap.co.uk/home/definitions)



**Crash Date:** Friday, August 19, 2016      **Time of Crash:** 1:40:00 PM      **Crash Reference:** 2016460100188

|                                      |  |                     |    |                              |               |
|--------------------------------------|--|---------------------|----|------------------------------|---------------|
| <b>Highest Injury Severity:</b>      | Slight   | <b>Road Number:</b> | U0 | <b>Number of Casualties:</b> | 1             |
| <b>Highway Authority:</b>            | Kent exc Medway Towns                            |                     |    | <b>Number of Vehicles:</b>   | 1             |
| <b>Local Authority:</b>              | Maidstone Borough                                |                     |    | <b>OS Grid Reference:</b>    | 578603 162060 |
| <b>Weather Description:</b>          | Raining without high winds                       |                     |    |                              |               |
| <b>Road Surface Description:</b>     | Wet or Damp                                      |                     |    |                              |               |
| <b>Speed Limit:</b>                  | 50   |                     |    |                              |               |
| <b>Light Conditions:</b>             | Daylight: regardless of presence of streetlights |                     |    |                              |               |
| <b>Carriageway Hazards:</b>          | None   |                     |    |                              |               |
| <b>Junction Detail:</b>              | Not at or within 20 metres of junction           |                     |    |                              |               |
| <b>Junction Pedestrian Crossing:</b> | No physical crossing facility within 50 metres   |                     |    |                              |               |
| <b>Road Type:</b>                    | Single carriageway                               |                     |    |                              |               |
| <b>Junction Control:</b>             | Not Applicable                                   |                     |    |                              |               |



For more information about the data please visit: [www.crashmap.co.uk/home/aboutthedata](http://www.crashmap.co.uk/home/aboutthedata) and [www.crashmap.co.uk/home/definitions](http://www.crashmap.co.uk/home/definitions)



### Vehicles involved

| Vehicle Ref | Vehicle Type          | Vehicle Age | Driver Gender | Driver Age Band | Vehicle Manoeuvre    | First Point of Impact | Journey Purpose | Hit Object - On Carriageway | Hit Object - Off Carriageway |
|-------------|-----------------------|-------------|---------------|-----------------|----------------------|-----------------------|-----------------|-----------------------------|------------------------------|
| 1           | Motorcycle over 500cc | 9           | Male          | 46 - 55         | Vehicle is reversing | Nearside              | Other           | Kerb                        | None                         |

### Casualties

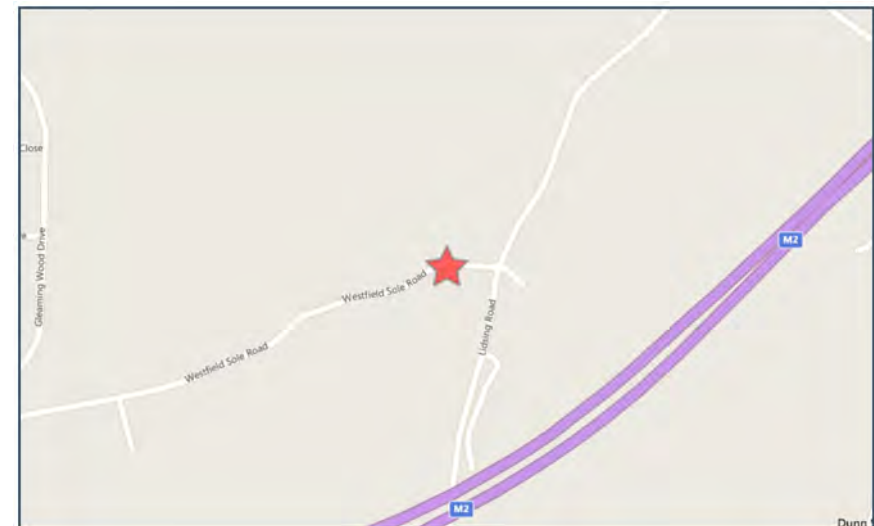
| Vehicle Ref | Casualty Ref | Injury Severity | Casualty Class               | Gender | Age Band | Pedestrian Location | Pedestrian Movement |
|-------------|--------------|-----------------|------------------------------|--------|----------|---------------------|---------------------|
| 1           | 1            | Slight          | Vehicle or pillion passenger | Female | 56 - 65  | Unknown or other    | Unknown or other    |

For more information about the data please visit: [www.crashmap.co.uk/home/aboutthedata](http://www.crashmap.co.uk/home/aboutthedata) and [www.crashmap.co.uk/home/definitions](http://www.crashmap.co.uk/home/definitions)



**Crash Date:** Wednesday, April 24, 2013      **Time of Crash:** 7:15:00 AM      **Crash Reference:** 2013460226798

|                                      |  |                     |    |                              |               |
|--------------------------------------|--|---------------------|----|------------------------------|---------------|
| <b>Highest Injury Severity:</b>      | Slight   | <b>Road Number:</b> | U0 | <b>Number of Casualties:</b> | 3             |
| <b>Highway Authority:</b>            | Kent exc Medway Towns                            |                     |    | <b>Number of Vehicles:</b>   | 2             |
| <b>Local Authority:</b>              | Maidstone District (B)                           |                     |    | <b>OS Grid Reference:</b>    | 578520 162030 |
| <b>Weather Description:</b>          | Fine without high winds                          |                     |    |                              |               |
| <b>Road Surface Description:</b>     | Dry  |                     |    |                              |               |
| <b>Speed Limit:</b>                  | 60   |                     |    |                              |               |
| <b>Light Conditions:</b>             | Daylight: regardless of presence of streetlights |                     |    |                              |               |
| <b>Carriageway Hazards:</b>          | None   |                     |    |                              |               |
| <b>Junction Detail:</b>              | Not at or within 20 metres of junction           |                     |    |                              |               |
| <b>Junction Pedestrian Crossing:</b> | No physical crossing facility within 50 metres   |                     |    |                              |               |
| <b>Road Type:</b>                    | Single carriageway                               |                     |    |                              |               |
| <b>Junction Control:</b>             | Not Applicable                                   |                     |    |                              |               |



For more information about the data please visit: [www.crashmap.co.uk/home/aboutthedata](http://www.crashmap.co.uk/home/aboutthedata) and [www.crashmap.co.uk/home/definitions](http://www.crashmap.co.uk/home/definitions)



### Vehicles involved

| Vehicle Ref | Vehicle Type                                  | Vehicle Age | Driver Gender | Driver Age Band | Vehicle Maneouvre   | First Point of Impact | Journey Purpose             | Hit Object - On Carriageway | Hit Object - Off Carriageway |
|-------------|---|-------------|---------------|-----------------|---|-----------------------|-----------------------------|-----------------------------|------------------------------|
| 2           | Car (excluding private hire)                  |             | 9 Male        | 46 - 55         | Vehicle proceeding normally along the carriageway, on a left hand bend  | Offside               | Taking pupil to/from school | None                        | None                         |
| 1           | Van or goods vehicle 3.5 tonnes mgw and under |             | 9 Male        | 26 - 35         | Vehicle proceeding normally along the carriageway, on a right hand bend | Offside               | Journey as part of work     | None                        | None                         |

### Casualties

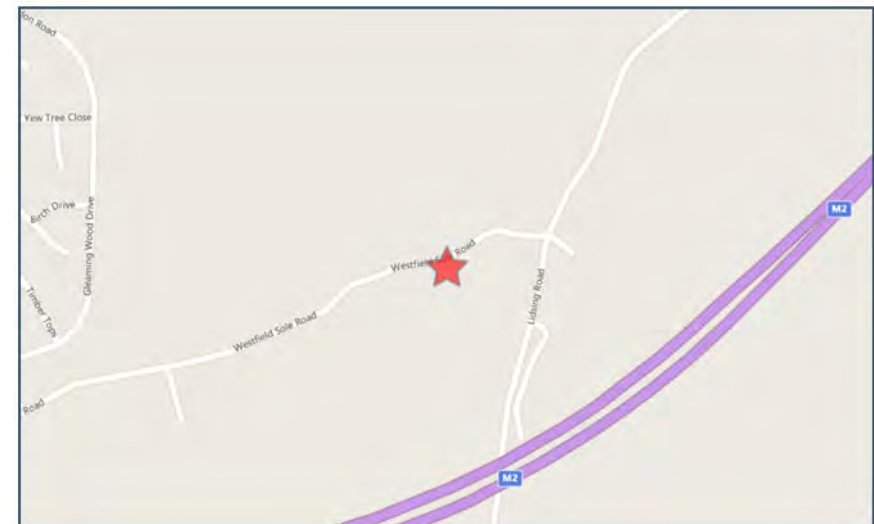
| Vehicle Ref | Casualty Ref | Injury Severity | Casualty Class               | Gender | Age Band | Pedestrian Location | Pedestrian Movement |
|-------------|--------------|-----------------|------------------------------|--------|----------|---------------------|---------------------|
|             | 1            | 1 Slight        | Driver or rider              | Male   | 26 - 35  | Unknown or other    | Unknown or other    |
|             | 2            | 2 Slight        | Vehicle or pillion passenger | Male   | 11 - 15  | Unknown or other    | Unknown or other    |
|             | 2            | 3 Slight        | Vehicle or pillion passenger | Female | 36 - 45  | Unknown or other    | Unknown or other    |

For more information about the data please visit: [www.crashmap.co.uk/home/aboutthedata](http://www.crashmap.co.uk/home/aboutthedata) and [www.crashmap.co.uk/home/definitions](http://www.crashmap.co.uk/home/definitions)



**Crash Date:** Saturday, December 06, 2014      **Time of Crash:** 3:20:00 PM      **Crash Reference:** 2014460250581

|                                      |  |                            |    |                              |               |
|--------------------------------------|--|----------------------------|----|------------------------------|---------------|
| <b>Highest Injury Severity:</b>      | Serious  | <b>Road Number:</b>        | U0 | <b>Number of Casualties:</b> | 1             |
| <b>Highway Authority:</b>            | Kent exc Medway Towns                            | <b>Number of Vehicles:</b> | 1  | <b>OS Grid Reference:</b>    | 578450 161980 |
| <b>Local Authority:</b>              | Maidstone District (B)                           |                            |    |                              |               |
| <b>Weather Description:</b>          | Unknown  |                            |    |                              |               |
| <b>Road Surface Description:</b>     | Frost or Ice                                     |                            |    |                              |               |
| <b>Speed Limit:</b>                  | 60   |                            |    |                              |               |
| <b>Light Conditions:</b>             | Daylight: regardless of presence of streetlights |                            |    |                              |               |
| <b>Carriageway Hazards:</b>          | None   |                            |    |                              |               |
| <b>Junction Detail:</b>              | Not at or within 20 metres of junction           |                            |    |                              |               |
| <b>Junction Pedestrian Crossing:</b> | No physical crossing facility within 50 metres   |                            |    |                              |               |
| <b>Road Type:</b>                    | Single carriageway                               |                            |    |                              |               |
| <b>Junction Control:</b>             | Not Applicable                                   |                            |    |                              |               |



For more information about the data please visit: [www.crashmap.co.uk/home/aboutthedata](http://www.crashmap.co.uk/home/aboutthedata) and [www.crashmap.co.uk/home/definitions](http://www.crashmap.co.uk/home/definitions)



### Vehicles involved

| Vehicle Ref | Vehicle Type          | Vehicle Age | Driver Gender | Driver Age Band | Vehicle Manoeuvre  | First Point of Impact | Journey Purpose | Hit Object - On Carriageway | Hit Object - Off Carriageway |
|-------------|-----------------------|-------------|---------------|-----------------|--|-----------------------|-----------------|-----------------------------|------------------------------|
| 1           | Motorcycle over 500cc | 11          | Male          | 46 - 55         | Vehicle proceeding normally along the carriageway, not on a bend | Front                 | Other           | None                        | None                         |

### Casualties

| Vehicle Ref | Casualty Ref | Injury Severity | Casualty Class  | Gender | Age Band | Pedestrian Location | Pedestrian Movement |
|-------------|--------------|-----------------|-----------------|--------|----------|---------------------|---------------------|
| 1           | 1            | Serious         | Driver or rider | Male   | 46 - 55  | Unknown or other    | Unknown or other    |

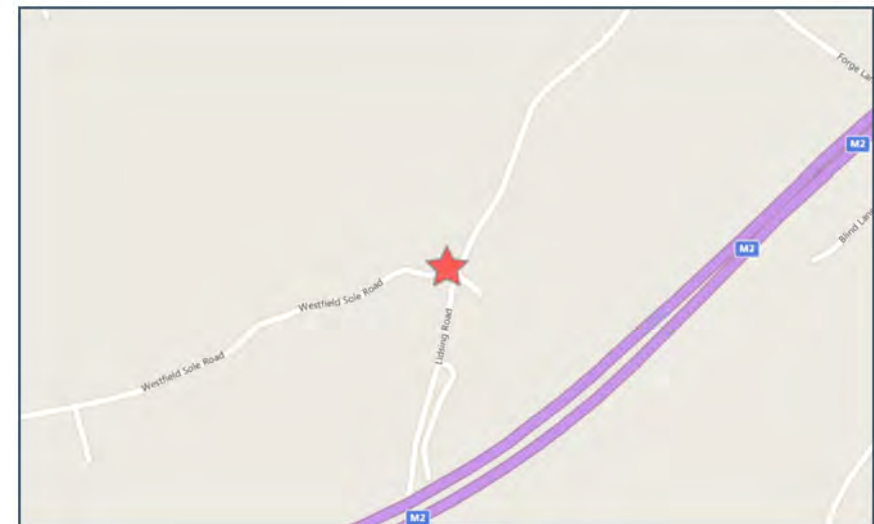
For more information about the data please visit: [www.crashmap.co.uk/home/aboutthedata](http://www.crashmap.co.uk/home/aboutthedata) and [www.crashmap.co.uk/home/definitions](http://www.crashmap.co.uk/home/definitions)





**Crash Date:** Monday, January 25, 2016      **Time of Crash:** 10:20:00 AM      **Crash Reference:** 2016460044593

|                                      |  |                     |    |                              |               |
|--------------------------------------|--|---------------------|----|------------------------------|---------------|
| <b>Highest Injury Severity:</b>      | Slight   | <b>Road Number:</b> | U0 | <b>Number of Casualties:</b> | 2             |
| <b>Highway Authority:</b>            | Kent exc Medway Towns                            |                     |    | <b>Number of Vehicles:</b>   | 2             |
| <b>Local Authority:</b>              | Maidstone Borough                                |                     |    | <b>OS Grid Reference:</b>    | 578587 162036 |
| <b>Weather Description:</b>          | Fine without high winds                          |                     |    |                              |               |
| <b>Road Surface Description:</b>     | Dry  |                     |    |                              |               |
| <b>Speed Limit:</b>                  | 60   |                     |    |                              |               |
| <b>Light Conditions:</b>             | Daylight: regardless of presence of streetlights |                     |    |                              |               |
| <b>Carriageway Hazards:</b>          | None   |                     |    |                              |               |
| <b>Junction Detail:</b>              | T or staggered junction                          |                     |    |                              |               |
| <b>Junction Pedestrian Crossing:</b> | No physical crossing facility within 50 metres   |                     |    |                              |               |
| <b>Road Type:</b>                    | Single carriageway                               |                     |    |                              |               |
| <b>Junction Control:</b>             | Give way or uncontrolled                         |                     |    |                              |               |



For more information about the data please visit: [www.crashmap.co.uk/home/aboutthedata](http://www.crashmap.co.uk/home/aboutthedata) and [www.crashmap.co.uk/home/definitions](http://www.crashmap.co.uk/home/definitions)



### Vehicles involved

| Vehicle Ref | Vehicle Type                 | Vehicle Age | Driver Gender | Driver Age Band | Vehicle Maneouvre  | First Point of Impact | Journey Purpose         | Hit Object - On Carriageway | Hit Object - Off Carriageway |
|-------------|------------------------------|-------------|---------------|-----------------|--|-----------------------|-------------------------|-----------------------------|------------------------------|
| 2           | Car (excluding private hire) |             | 5 Female      | 21 - 25         | Vehicle proceeding normally along the carriageway, not on a bend | Front                 | Other                   | None                        | None                         |
| 1           | Car (excluding private hire) |             | 5 Male        | 66 - 75         | Vehicle is in the act of turning left                            | Front                 | Journey as part of work | None                        | None                         |

### Casualties

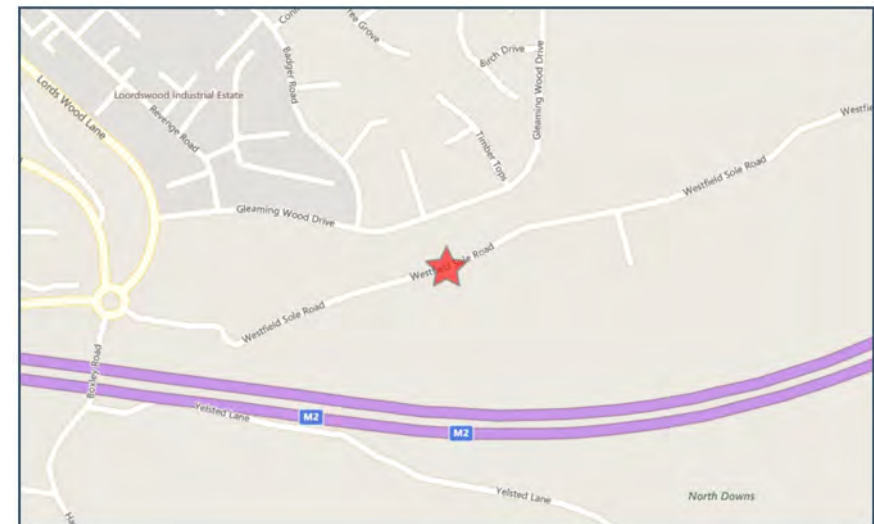
| Vehicle Ref | Casualty Ref | Injury Severity | Casualty Class  | Gender | Age Band | Pedestrian Location | Pedestrian Movement |
|-------------|--------------|-----------------|-----------------|--------|----------|---------------------|---------------------|
|             | 1            | 1 Slight        | Driver or rider | Male   | 66 - 75  | Unknown or other    | Unknown or other    |
|             | 2            | 2 Slight        | Driver or rider | Female | 21 - 25  | Unknown or other    | Unknown or other    |

For more information about the data please visit: [www.crashmap.co.uk/home/aboutthedata](http://www.crashmap.co.uk/home/aboutthedata) and [www.crashmap.co.uk/home/definitions](http://www.crashmap.co.uk/home/definitions)



**Crash Date:** Friday, July 28, 2017      **Time of Crash:** 5:39:00 PM      **Crash Reference:** 2017460220272

|                                      |  |                     |    |                              |               |
|--------------------------------------|--|---------------------|----|------------------------------|---------------|
| <b>Highest Injury Severity:</b>      | Slight   | <b>Road Number:</b> | U0 | <b>Number of Casualties:</b> | 1             |
| <b>Highway Authority:</b>            | Kent exc Medway Towns                            |                     |    | <b>Number of Vehicles:</b>   | 2             |
| <b>Local Authority:</b>              | Maidstone Borough                                |                     |    | <b>OS Grid Reference:</b>    | 577790 161722 |
| <b>Weather Description:</b>          | Fine without high winds                          |                     |    |                              |               |
| <b>Road Surface Description:</b>     | Dry  |                     |    |                              |               |
| <b>Speed Limit:</b>                  | 60   |                     |    |                              |               |
| <b>Light Conditions:</b>             | Daylight: regardless of presence of streetlights |                     |    |                              |               |
| <b>Carriageway Hazards:</b>          | None   |                     |    |                              |               |
| <b>Junction Detail:</b>              | Not at or within 20 metres of junction           |                     |    |                              |               |
| <b>Junction Pedestrian Crossing:</b> | No physical crossing facility within 50 metres   |                     |    |                              |               |
| <b>Road Type:</b>                    | Single carriageway                               |                     |    |                              |               |
| <b>Junction Control:</b>             | Not Applicable                                   |                     |    |                              |               |



For more information about the data please visit: [www.crashmap.co.uk/home/aboutthedata](http://www.crashmap.co.uk/home/aboutthedata) and [www.crashmap.co.uk/home/definitions](http://www.crashmap.co.uk/home/definitions)



### Vehicles involved

| Vehicle Ref | Vehicle Type                 | Vehicle Age | Driver Gender | Driver Age Band | Vehicle Manoeuvre  | First Point of Impact | Journey Purpose         | Hit Object - On Carriageway | Hit Object - Off Carriageway |
|-------------|------------------------------|-------------|---------------|-----------------|--|-----------------------|-------------------------|-----------------------------|------------------------------|
| 2           | Car (excluding private hire) | -1          | Male          | 56 - 65         | Vehicle is moving off  | Back                  | Journey as part of work | None                        | None                         |
| 1           | Car (excluding private hire) | 7           | Male          | 21 - 25         | Vehicle proceeding normally along the carriageway, not on a bend | Front                 | Commuting to/from work  | None                        | Tree                         |

### Casualties

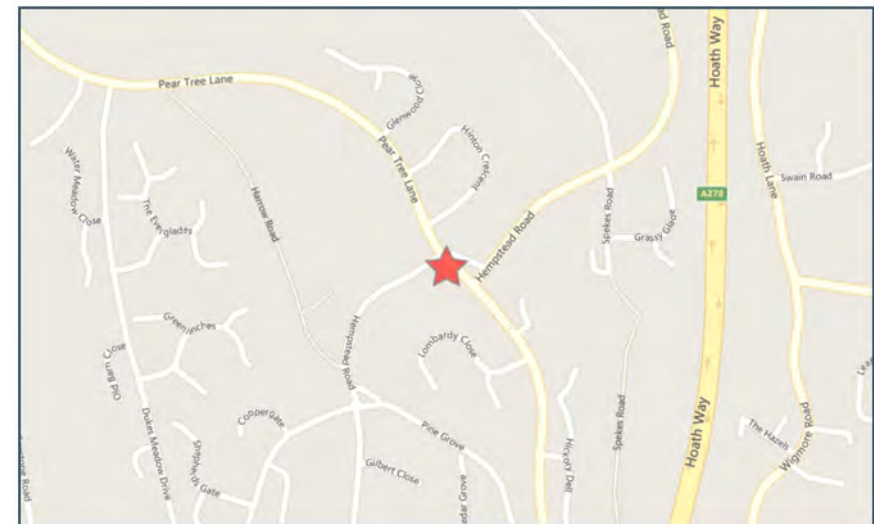
| Vehicle Ref | Casualty Ref | Injury Severity | Casualty Class  | Gender | Age Band | Pedestrian Location | Pedestrian Movement |
|-------------|--------------|-----------------|-----------------|--------|----------|---------------------|---------------------|
| 2           | 1            | Slight          | Driver or rider | Male   | 56 - 65  | Unknown or other    | Unknown or other    |

For more information about the data please visit: [www.crashmap.co.uk/home/aboutthedata](http://www.crashmap.co.uk/home/aboutthedata) and [www.crashmap.co.uk/home/definitions](http://www.crashmap.co.uk/home/definitions)



**Crash Date:** Friday, May 03, 2013      **Time of Crash:** 9:05:00 PM      **Crash Reference:** 2013460226917

**Highest Injury Severity:** Slight      **Road Number:** U0      **Number of Casualties:** 2  
**Highway Authority:** Medway Towns      **Number of Vehicles:** 3  
**Local Authority:** Medway      **OS Grid Reference:** 579260 164730  
**Weather Description:** Fine without high winds  
**Road Surface Description:** Dry  
**Speed Limit:** 30  
**Light Conditions:** Daylight: regardless of presence of streetlights  
**Carriageway Hazards:** None  
**Junction Detail:** Roundabout  
**Junction Pedestrian Crossing:** No physical crossing facility within 50 metres  
**Road Type:** Roundabout  
**Junction Control:** Give way or uncontrolled



For more information about the data please visit: [www.crashmap.co.uk/home/aboutthedata](http://www.crashmap.co.uk/home/aboutthedata) and [www.crashmap.co.uk/home/definitions](http://www.crashmap.co.uk/home/definitions)



### Vehicles involved

| Vehicle Ref | Vehicle Type                 | Vehicle Age | Driver Gender | Driver Age Band | Vehicle Manoeuvre  | First Point of Impact | Journey Purpose | Hit Object - On Carriageway | Hit Object - Off Carriageway |
|-------------|------------------------------|-------------|---------------|-----------------|--|-----------------------|-----------------|-----------------------------|------------------------------|
| 3           | Car (excluding private hire) | 10          | Female        | 46 - 55         | Vehicle proceeding normally along the carriageway, not on a bend | Front                 | Other           | None                        | None                         |
| 2           | Car (excluding private hire) | 8           | Female        | 21 - 25         | Vehicle proceeding normally along the carriageway, not on a bend | Back                  | Other           | None                        | None                         |
| 1           | Car (excluding private hire) | -1          | Unknown       | Unknown         | Vehicle is in the act of turning right                           | Did not impact        | Other           | None                        | None                         |

### Casualties

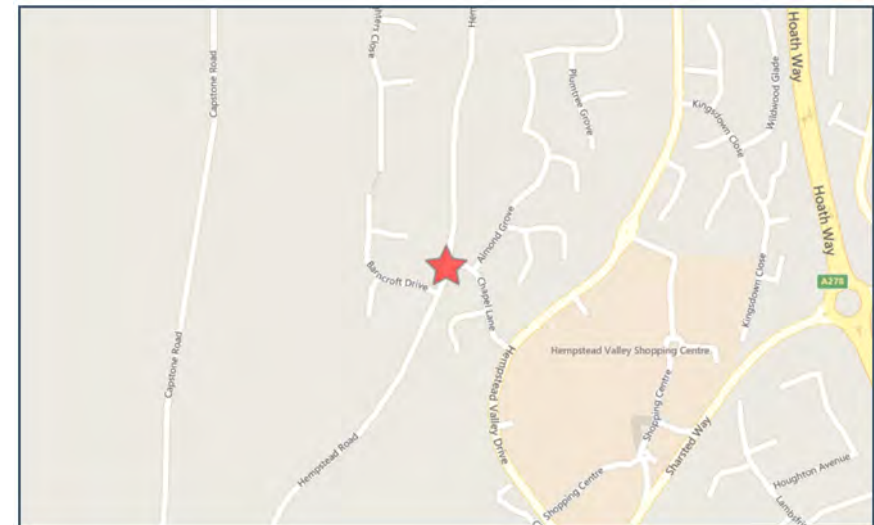
| Vehicle Ref | Casualty Ref | Injury Severity | Casualty Class               | Gender | Age Band | Pedestrian Location | Pedestrian Movement |
|-------------|--------------|-----------------|------------------------------|--------|----------|---------------------|---------------------|
| 2           | 1            | Slight          | Driver or rider              | Female | 21 - 25  | Unknown or other    | Unknown or other    |
| 2           | 2            | Slight          | Vehicle or pillion passenger | Female | 21 - 25  | Unknown or other    | Unknown or other    |

For more information about the data please visit: [www.crashmap.co.uk/home/aboutthedata](http://www.crashmap.co.uk/home/aboutthedata) and [www.crashmap.co.uk/home/definitions](http://www.crashmap.co.uk/home/definitions)



**Crash Date:** Saturday, May 11, 2013      **Time of Crash:** 5:00:00 PM      **Crash Reference:** 2013460227618

|                                      |  |                     |    |                              |               |
|--------------------------------------|--|---------------------|----|------------------------------|---------------|
| <b>Highest Injury Severity:</b>      | Slight   | <b>Road Number:</b> | U0 | <b>Number of Casualties:</b> | 1             |
| <b>Highway Authority:</b>            | Medway Towns                                     |                     |    | <b>Number of Vehicles:</b>   | 3             |
| <b>Local Authority:</b>              | Medway   |                     |    | <b>OS Grid Reference:</b>    | 579060 163600 |
| <b>Weather Description:</b>          | Fine without high winds                          |                     |    |                              |               |
| <b>Road Surface Description:</b>     | Dry  |                     |    |                              |               |
| <b>Speed Limit:</b>                  | 30   |                     |    |                              |               |
| <b>Light Conditions:</b>             | Daylight: regardless of presence of streetlights |                     |    |                              |               |
| <b>Carriageway Hazards:</b>          | None   |                     |    |                              |               |
| <b>Junction Detail:</b>              | T or staggered junction                          |                     |    |                              |               |
| <b>Junction Pedestrian Crossing:</b> | No physical crossing facility within 50 metres   |                     |    |                              |               |
| <b>Road Type:</b>                    | Single carriageway                               |                     |    |                              |               |
| <b>Junction Control:</b>             | Give way or uncontrolled                         |                     |    |                              |               |



For more information about the data please visit: [www.crashmap.co.uk/home/aboutthedata](http://www.crashmap.co.uk/home/aboutthedata) and [www.crashmap.co.uk/home/definitions](http://www.crashmap.co.uk/home/definitions)



### Vehicles involved

| Vehicle Ref | Vehicle Type                                  | Vehicle Age | Driver Gender | Driver Age Band | Vehicle Maneouvre  | First Point of Impact | Journey Purpose | Hit Object - On Carriageway | Hit Object - Off Carriageway |
|-------------|---|-------------|---------------|-----------------|--|-----------------------|-----------------|-----------------------------|------------------------------|
| 3           | Car (excluding private hire)                  | 12          | Male          | 26 - 35         | Vehicle proceeding normally along the carriageway, not on a bend | Nearside              | Other           | None                        | None                         |
| 2           | Car (excluding private hire)                  | 8           | Male          | 26 - 35         | Vehicle is waiting to turn right                                 | Front                 | Other           | None                        | None                         |
| 1           | Van or goods vehicle 3.5 tonnes mgw and under | 3           | Unknown       | Unknown         | Vehicle is in the act of turning right                           | Did not impact        | Other           | None                        | None                         |

### Casualties

| Vehicle Ref | Casualty Ref | Injury Severity | Casualty Class  | Gender | Age Band | Pedestrian Location | Pedestrian Movement |
|-------------|--------------|-----------------|-----------------|--------|----------|---------------------|---------------------|
| 3           | 1            | Slight          | Driver or rider | Male   | 26 - 35  | Unknown or other    | Unknown or other    |

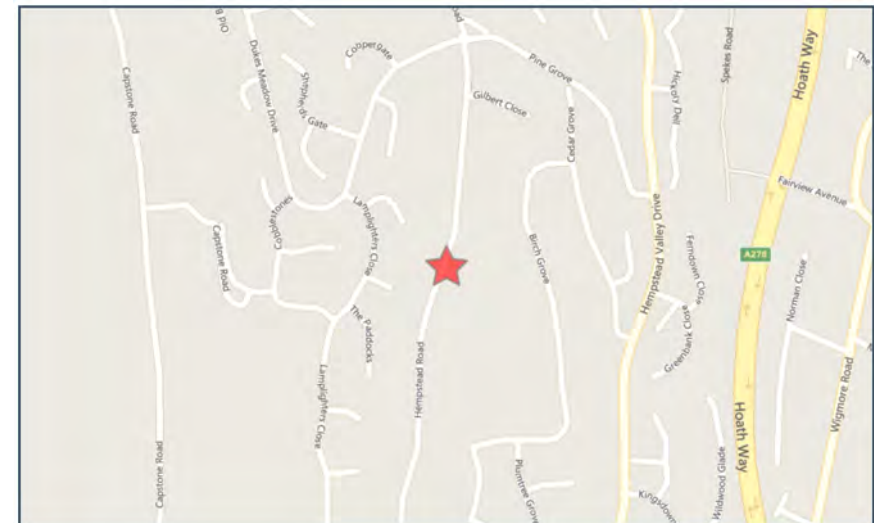
For more information about the data please visit: [www.crashmap.co.uk/home/aboutthedata](http://www.crashmap.co.uk/home/aboutthedata) and [www.crashmap.co.uk/home/definitions](http://www.crashmap.co.uk/home/definitions)





**Crash Date:** Tuesday, September 17, 2013      **Time of Crash:** 4:00:00 PM      **Crash Reference:** 2013460232182

|                                      |  |                     |    |                              |               |
|--------------------------------------|--|---------------------|----|------------------------------|---------------|
| <b>Highest Injury Severity:</b>      | Slight   | <b>Road Number:</b> | U0 | <b>Number of Casualties:</b> | 3             |
| <b>Highway Authority:</b>            | Medway Towns                                     |                     |    | <b>Number of Vehicles:</b>   | 2             |
| <b>Local Authority:</b>              | Medway   |                     |    | <b>OS Grid Reference:</b>    | 579120 164180 |
| <b>Weather Description:</b>          | Fine without high winds                          |                     |    |                              |               |
| <b>Road Surface Description:</b>     | Dry  |                     |    |                              |               |
| <b>Speed Limit:</b>                  | 30   |                     |    |                              |               |
| <b>Light Conditions:</b>             | Daylight: regardless of presence of streetlights |                     |    |                              |               |
| <b>Carriageway Hazards:</b>          | None   |                     |    |                              |               |
| <b>Junction Detail:</b>              | Using private drive or entrance                  |                     |    |                              |               |
| <b>Junction Pedestrian Crossing:</b> | No physical crossing facility within 50 metres   |                     |    |                              |               |
| <b>Road Type:</b>                    | Single carriageway                               |                     |    |                              |               |
| <b>Junction Control:</b>             | Give way or uncontrolled                         |                     |    |                              |               |



For more information about the data please visit: [www.crashmap.co.uk/home/aboutthedata](http://www.crashmap.co.uk/home/aboutthedata) and [www.crashmap.co.uk/home/definitions](http://www.crashmap.co.uk/home/definitions)



### Vehicles involved

| Vehicle Ref | Vehicle Type                                  | Vehicle Age | Driver Gender | Driver Age Band | Vehicle Maneouvre  | First Point of Impact | Journey Purpose             | Hit Object - On Carriageway | Hit Object - Off Carriageway |
|-------------|---|-------------|---------------|-----------------|--|-----------------------|-----------------------------|-----------------------------|------------------------------|
| 2           | Car (excluding private hire)                  | -1          | Female        | 46 - 55         | Vehicle is waiting to turn right                                 | Back                  | Taking pupil to/from school | None                        | None                         |
| 1           | Van or goods vehicle 3.5 tonnes mgw and under | 1           | Male          | 36 - 45         | Vehicle proceeding normally along the carriageway, not on a bend | Front                 | Other                       | None                        | None                         |

### Casualties

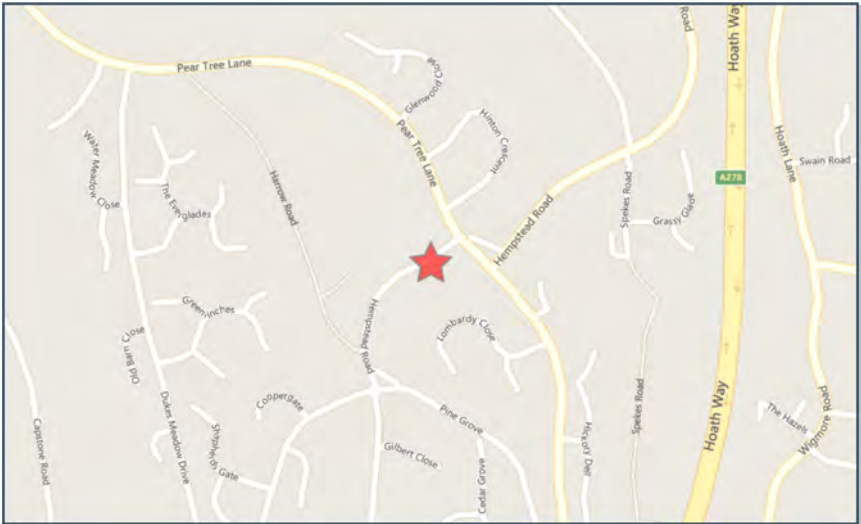
| Vehicle Ref | Casualty Ref | Injury Severity | Casualty Class               | Gender | Age Band | Pedestrian Location | Pedestrian Movement |
|-------------|--------------|-----------------|------------------------------|--------|----------|---------------------|---------------------|
| 2           | 1            | Slight          | Driver or rider              | Female | 46 - 55  | Unknown or other    | Unknown or other    |
| 2           | 2            | Slight          | Vehicle or pillion passenger | Male   | 11 - 15  | Unknown or other    | Unknown or other    |
| 2           | 3            | Slight          | Vehicle or pillion passenger | Male   | 11 - 15  | Unknown or other    | Unknown or other    |

For more information about the data please visit: [www.crashmap.co.uk/home/aboutthedata](http://www.crashmap.co.uk/home/aboutthedata) and [www.crashmap.co.uk/home/definitions](http://www.crashmap.co.uk/home/definitions)



**Crash Date:** Thursday, October 17, 2013      **Time of Crash:** 5:06:00 AM      **Crash Reference:** 2013460233308

|                                      |  |                     |    |                              |               |
|--------------------------------------|--|---------------------|----|------------------------------|---------------|
| <b>Highest Injury Severity:</b>      | Slight   | <b>Road Number:</b> | U0 | <b>Number of Casualties:</b> | 2             |
| <b>Highway Authority:</b>            | Medway Towns                                   |                     |    | <b>Number of Vehicles:</b>   | 2             |
| <b>Local Authority:</b>              | Medway   |                     |    | <b>OS Grid Reference:</b>    | 579210 164710 |
| <b>Weather Description:</b>          | Fine without high winds                        |                     |    |                              |               |
| <b>Road Surface Description:</b>     | Wet or Damp                                    |                     |    |                              |               |
| <b>Speed Limit:</b>                  | 30   |                     |    |                              |               |
| <b>Light Conditions:</b>             | Darkness: street lights present and lit        |                     |    |                              |               |
| <b>Carriageway Hazards:</b>          | None   |                     |    |                              |               |
| <b>Junction Detail:</b>              | Not at or within 20 metres of junction         |                     |    |                              |               |
| <b>Junction Pedestrian Crossing:</b> | No physical crossing facility within 50 metres |                     |    |                              |               |
| <b>Road Type:</b>                    | Single carriageway                             |                     |    |                              |               |
| <b>Junction Control:</b>             | Not Applicable                                 |                     |    |                              |               |



For more information about the data please visit: [www.crashmap.co.uk/home/aboutthedata](http://www.crashmap.co.uk/home/aboutthedata) and [www.crashmap.co.uk/home/definitions](http://www.crashmap.co.uk/home/definitions)



### Vehicles involved

| Vehicle Ref | Vehicle Type                 | Vehicle Age | Driver Gender | Driver Age Band | Vehicle Manoeuvre  | First Point of Impact | Journey Purpose         | Hit Object - On Carriageway | Hit Object - Off Carriageway |
|-------------|------------------------------|-------------|---------------|-----------------|--|-----------------------|-------------------------|-----------------------------|------------------------------|
| 2           | Car (excluding private hire) |             | 2 Male        | 36 - 45         | Vehicle proceeding normally along the carriageway, not on a bend | Front                 | Journey as part of work | None                        | None                         |
| 1           | Car (excluding private hire) |             | 14 Male       | 16 - 20         | Vehicle proceeding normally along the carriageway, not on a bend | Nearside              | Other                   | None                        | Bus stop/Bus shelter         |

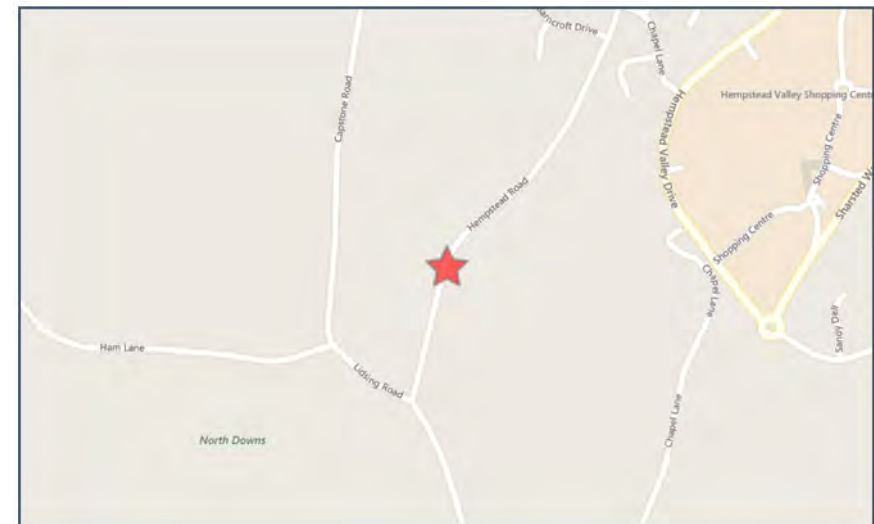
### Casualties

| Vehicle Ref | Casualty Ref | Injury Severity | Casualty Class               | Gender | Age Band | Pedestrian Location | Pedestrian Movement |
|-------------|--------------|-----------------|------------------------------|--------|----------|---------------------|---------------------|
| 1           | 1            | Slight          | Vehicle or pillion passenger | Female | 16 - 20  | Unknown or other    | Unknown or other    |
| 1           | 2            | Slight          | Vehicle or pillion passenger | Female | 16 - 20  | Unknown or other    | Unknown or other    |

For more information about the data please visit: [www.crashmap.co.uk/home/aboutthedata](http://www.crashmap.co.uk/home/aboutthedata) and [www.crashmap.co.uk/home/definitions](http://www.crashmap.co.uk/home/definitions)



|                                      |  |                       |            |                              |               |
|--------------------------------------|--|-----------------------|------------|------------------------------|---------------|
| <b>Crash Date:</b>                   | Wednesday, November 13, 2013                     | <b>Time of Crash:</b> | 3:35:00 PM | <b>Crash Reference:</b>      | 2013460234549 |
| <b>Highest Injury Severity:</b>      | Slight   | <b>Road Number:</b>   | U0         | <b>Number of Casualties:</b> | 1             |
| <b>Highway Authority:</b>            | Medway Towns                                     |                       |            | <b>Number of Vehicles:</b>   | 1             |
| <b>Local Authority:</b>              | Medway   |                       |            | <b>OS Grid Reference:</b>    | 578820 163210 |
| <b>Weather Description:</b>          | Fine without high winds                          |                       |            |                              |               |
| <b>Road Surface Description:</b>     | Wet or Damp                                      |                       |            |                              |               |
| <b>Speed Limit:</b>                  | 60   |                       |            |                              |               |
| <b>Light Conditions:</b>             | Daylight: regardless of presence of streetlights |                       |            |                              |               |
| <b>Carriageway Hazards:</b>          | None   |                       |            |                              |               |
| <b>Junction Detail:</b>              | Not at or within 20 metres of junction           |                       |            |                              |               |
| <b>Junction Pedestrian Crossing:</b> | No physical crossing facility within 50 metres   |                       |            |                              |               |
| <b>Road Type:</b>                    | Single carriageway                               |                       |            |                              |               |
| <b>Junction Control:</b>             | Not Applicable                                   |                       |            |                              |               |



For more information about the data please visit: [www.crashmap.co.uk/home/aboutthedata](http://www.crashmap.co.uk/home/aboutthedata) and [www.crashmap.co.uk/home/definitions](http://www.crashmap.co.uk/home/definitions)



### Vehicles involved

| Vehicle Ref | Vehicle Type                 | Vehicle Age | Driver Gender | Driver Age Band | Vehicle Manoeuvre  | First Point of Impact | Journey Purpose        | Hit Object - On Carriageway | Hit Object - Off Carriageway |
|-------------|------------------------------|-------------|---------------|-----------------|--|-----------------------|------------------------|-----------------------------|------------------------------|
| 1           | Car (excluding private hire) |             | 9 Male        | 21 - 25         | Vehicle proceeding normally along the carriageway, not on a bend | Front                 | Commuting to/from work | None                        | Other permanent object       |

### Casualties

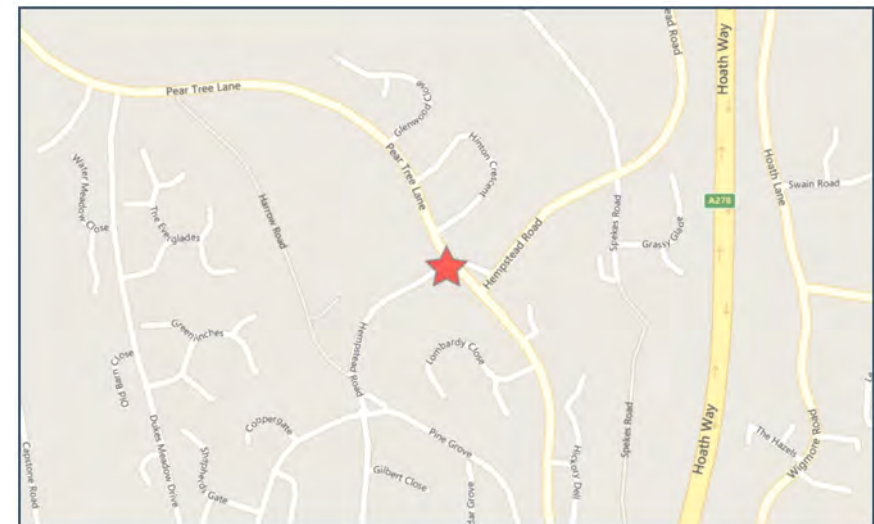
| Vehicle Ref | Casualty Ref | Injury Severity | Casualty Class  | Gender | Age Band | Pedestrian Location | Pedestrian Movement |
|-------------|--------------|-----------------|-----------------|--------|----------|---------------------|---------------------|
| 1           | 1            | Slight          | Driver or rider | Male   | 21 - 25  | Unknown or other    | Unknown or other    |

For more information about the data please visit: [www.crashmap.co.uk/home/aboutthedata](http://www.crashmap.co.uk/home/aboutthedata) and [www.crashmap.co.uk/home/definitions](http://www.crashmap.co.uk/home/definitions)



**Crash Date:** Saturday, November 16, 2013      **Time of Crash:** 5:12:00 PM      **Crash Reference:** 2013460234938

|                                      |   |                            |    |                              |               |
|--------------------------------------|---|----------------------------|----|------------------------------|---------------|
| <b>Highest Injury Severity:</b>      | Slight                                  | <b>Road Number:</b>        | U0 | <b>Number of Casualties:</b> | 1             |
| <b>Highway Authority:</b>            | Medway Towns                            | <b>Number of Vehicles:</b> | 2  | <b>OS Grid Reference:</b>    | 579250 164740 |
| <b>Local Authority:</b>              | Medway                                  |                            |    |                              |               |
| <b>Weather Description:</b>          | Raining without high winds              |                            |    |                              |               |
| <b>Road Surface Description:</b>     | Wet or Damp                             |                            |    |                              |               |
| <b>Speed Limit:</b>                  | 30                                      |                            |    |                              |               |
| <b>Light Conditions:</b>             | Darkness: street lights present and lit |                            |    |                              |               |
| <b>Carriageway Hazards:</b>          | None                                    |                            |    |                              |               |
| <b>Junction Detail:</b>              | Mini roundabout                         |                            |    |                              |               |
| <b>Junction Pedestrian Crossing:</b> | Central refuge - no other controls      |                            |    |                              |               |
| <b>Road Type:</b>                    | Single carriageway                      |                            |    |                              |               |
| <b>Junction Control:</b>             | Give way or uncontrolled                |                            |    |                              |               |



For more information about the data please visit: [www.crashmap.co.uk/home/aboutthedata](http://www.crashmap.co.uk/home/aboutthedata) and [www.crashmap.co.uk/home/definitions](http://www.crashmap.co.uk/home/definitions)



### Vehicles involved

| Vehicle Ref | Vehicle Type                 | Vehicle Age | Driver Gender | Driver Age Band | Vehicle Manoeuvre  | First Point of Impact | Journey Purpose        | Hit Object - On Carriageway | Hit Object - Off Carriageway |
|-------------|------------------------------|-------------|---------------|-----------------|--|-----------------------|------------------------|-----------------------------|------------------------------|
| 2           | Car (excluding private hire) | -1          | Male          | 46 - 55         | Vehicle is in the act of turning right                           | Nearside              | Commuting to/from work | None                        | None                         |
| 1           | Car (excluding private hire) | -1          | Female        | 16 - 20         | Vehicle proceeding normally along the carriageway, not on a bend | Front                 | Commuting to/from work | None                        | None                         |

### Casualties

| Vehicle Ref | Casualty Ref | Injury Severity | Casualty Class  | Gender | Age Band | Pedestrian Location | Pedestrian Movement |
|-------------|--------------|-----------------|-----------------|--------|----------|---------------------|---------------------|
| 1           | 1            | Slight          | Driver or rider | Female | 16 - 20  | Unknown or other    | Unknown or other    |

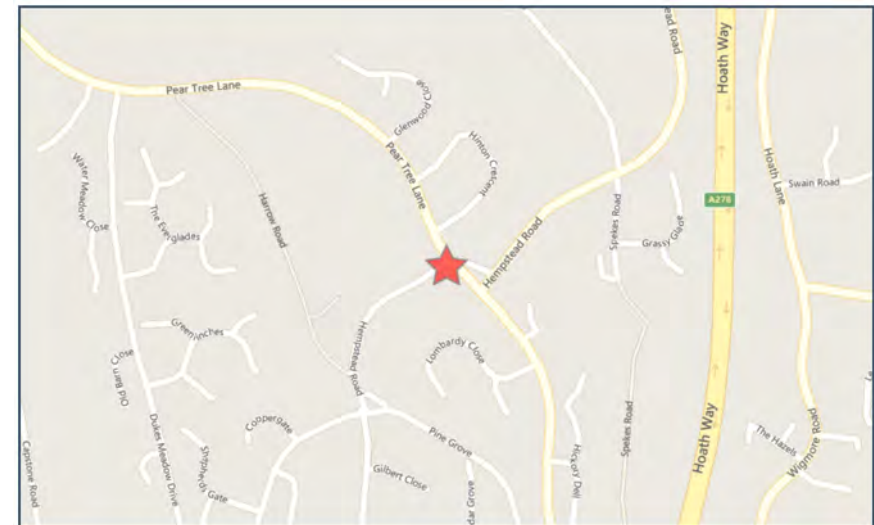
For more information about the data please visit: [www.crashmap.co.uk/home/aboutthedata](http://www.crashmap.co.uk/home/aboutthedata) and [www.crashmap.co.uk/home/definitions](http://www.crashmap.co.uk/home/definitions)





**Crash Date:** Friday, December 27, 2013      **Time of Crash:** 9:16:00 PM      **Crash Reference:** 2013460236237

|                                      |   |                            |    |                              |               |
|--------------------------------------|---|----------------------------|----|------------------------------|---------------|
| <b>Highest Injury Severity:</b>      | Slight                                  | <b>Road Number:</b>        | U0 | <b>Number of Casualties:</b> | 2             |
| <b>Highway Authority:</b>            | Medway Towns                            | <b>Number of Vehicles:</b> | 2  | <b>OS Grid Reference:</b>    | 579250 164740 |
| <b>Local Authority:</b>              | Medway                                  |                            |    |                              |               |
| <b>Weather Description:</b>          | Fine without high winds                 |                            |    |                              |               |
| <b>Road Surface Description:</b>     | Wet or Damp                             |                            |    |                              |               |
| <b>Speed Limit:</b>                  | 30                                      |                            |    |                              |               |
| <b>Light Conditions:</b>             | Darkness: street lights present and lit |                            |    |                              |               |
| <b>Carriageway Hazards:</b>          | None                                    |                            |    |                              |               |
| <b>Junction Detail:</b>              | Roundabout                              |                            |    |                              |               |
| <b>Junction Pedestrian Crossing:</b> | Central refuge - no other controls      |                            |    |                              |               |
| <b>Road Type:</b>                    | Roundabout                              |                            |    |                              |               |
| <b>Junction Control:</b>             | Give way or uncontrolled                |                            |    |                              |               |



For more information about the data please visit: [www.crashmap.co.uk/home/aboutthedata](http://www.crashmap.co.uk/home/aboutthedata) and [www.crashmap.co.uk/home/definitions](http://www.crashmap.co.uk/home/definitions)



### Vehicles involved

| Vehicle Ref | Vehicle Type                 | Vehicle Age | Driver Gender | Driver Age Band | Vehicle Manoeuvre  | First Point of Impact | Journey Purpose | Hit Object - On Carriageway | Hit Object - Off Carriageway |
|-------------|------------------------------|-------------|---------------|-----------------|--|-----------------------|-----------------|-----------------------------|------------------------------|
| 2           | Car (excluding private hire) | 9           | Male          | 21 - 25         | Vehicle proceeding normally along the carriageway, not on a bend | Nearside              | Other           | None                        | None                         |
| 1           | Car (excluding private hire) | 12          | Male          | 21 - 25         | Vehicle proceeding normally along the carriageway, not on a bend | Front                 | Other           | None                        | None                         |

### Casualties

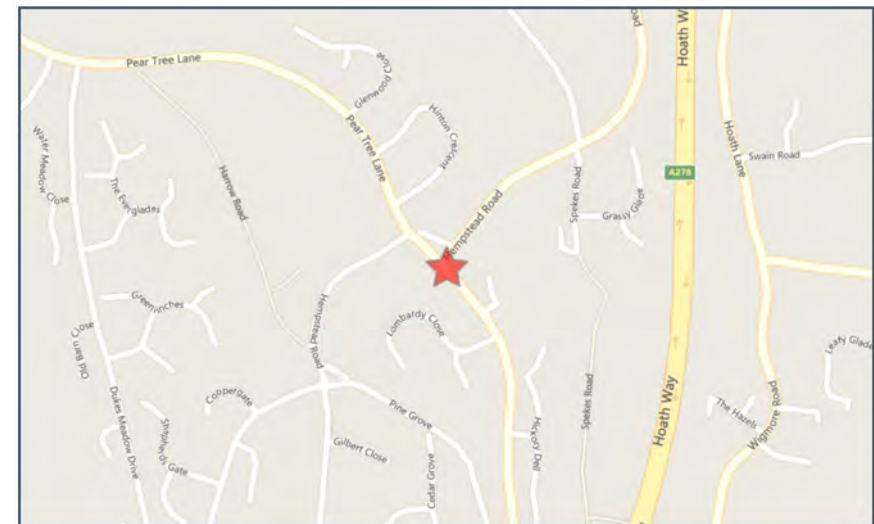
| Vehicle Ref | Casualty Ref | Injury Severity | Casualty Class  | Gender | Age Band | Pedestrian Location | Pedestrian Movement |
|-------------|--------------|-----------------|-----------------|--------|----------|---------------------|---------------------|
| 1           | 1            | Slight          | Driver or rider | Male   | 21 - 25  | Unknown or other    | Unknown or other    |
| 2           | 2            | Slight          | Driver or rider | Male   | 21 - 25  | Unknown or other    | Unknown or other    |

For more information about the data please visit: [www.crashmap.co.uk/home/aboutthedata](http://www.crashmap.co.uk/home/aboutthedata) and [www.crashmap.co.uk/home/definitions](http://www.crashmap.co.uk/home/definitions)



**Crash Date:** Monday, January 20, 2014      **Time of Crash:** 6:30:00 PM      **Crash Reference:** 2014460237219

|                                      |   |                     |    |                              |               |
|--------------------------------------|---|---------------------|----|------------------------------|---------------|
| <b>Highest Injury Severity:</b>      | Slight                                  | <b>Road Number:</b> | U0 | <b>Number of Casualties:</b> | 1             |
| <b>Highway Authority:</b>            | Medway Towns                            |                     |    | <b>Number of Vehicles:</b>   | 2             |
| <b>Local Authority:</b>              | Medway                                  |                     |    | <b>OS Grid Reference:</b>    | 579310 164700 |
| <b>Weather Description:</b>          | Fine without high winds                 |                     |    |                              |               |
| <b>Road Surface Description:</b>     | Dry                                     |                     |    |                              |               |
| <b>Speed Limit:</b>                  | 30                                      |                     |    |                              |               |
| <b>Light Conditions:</b>             | Darkness: street lights present and lit |                     |    |                              |               |
| <b>Carriageway Hazards:</b>          | None                                    |                     |    |                              |               |
| <b>Junction Detail:</b>              | Roundabout                              |                     |    |                              |               |
| <b>Junction Pedestrian Crossing:</b> | Central refuge - no other controls      |                     |    |                              |               |
| <b>Road Type:</b>                    | Single carriageway                      |                     |    |                              |               |
| <b>Junction Control:</b>             | Give way or uncontrolled                |                     |    |                              |               |



For more information about the data please visit: [www.crashmap.co.uk/home/aboutthedata](http://www.crashmap.co.uk/home/aboutthedata) and [www.crashmap.co.uk/home/definitions](http://www.crashmap.co.uk/home/definitions)



### Vehicles involved

| Vehicle Ref | Vehicle Type                 | Vehicle Age | Driver Gender | Driver Age Band | Vehicle Manoeuvre  | First Point of Impact | Journey Purpose | Hit Object - On Carriageway | Hit Object - Off Carriageway |
|-------------|------------------------------|-------------|---------------|-----------------|--|-----------------------|-----------------|-----------------------------|------------------------------|
| 2           | Car (excluding private hire) | -1          | Male          | 26 - 35         | Vehicle is waiting to proceed normally but is held up            | Back                  | Other           | None                        | None                         |
| 1           | Car (excluding private hire) | 6           | Female        | 56 - 65         | Vehicle proceeding normally along the carriageway, not on a bend | Front                 | Other           | None                        | None                         |

### Casualties

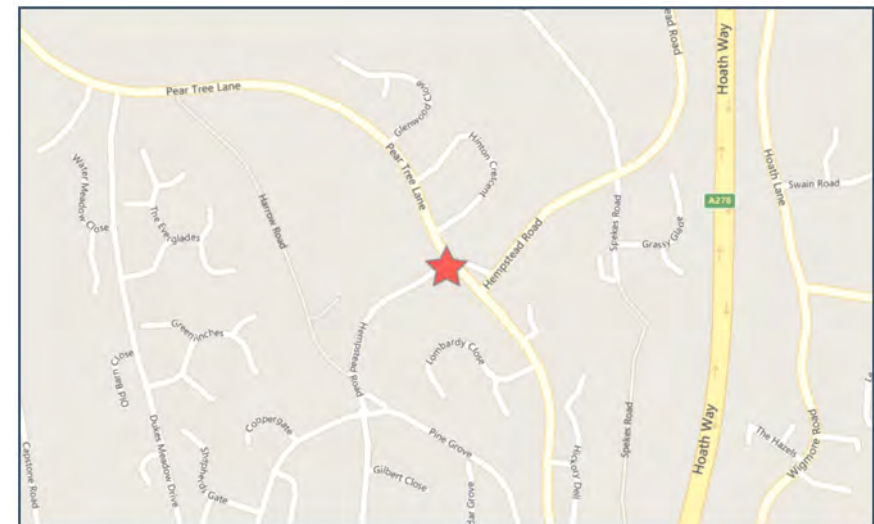
| Vehicle Ref | Casualty Ref | Injury Severity | Casualty Class  | Gender | Age Band | Pedestrian Location | Pedestrian Movement |
|-------------|--------------|-----------------|-----------------|--------|----------|---------------------|---------------------|
| 2           | 1            | Slight          | Driver or rider | Male   | 26 - 35  | Unknown or other    | Unknown or other    |

For more information about the data please visit: [www.crashmap.co.uk/home/aboutthedata](http://www.crashmap.co.uk/home/aboutthedata) and [www.crashmap.co.uk/home/definitions](http://www.crashmap.co.uk/home/definitions)



**Crash Date:** Friday, November 07, 2014      **Time of Crash:** 5:45:00 PM      **Crash Reference:** 2014460249568

**Highest Injury Severity:** Slight      **Road Number:** U0      **Number of Casualties:** 1  
**Highway Authority:** Medway Towns      **Number of Vehicles:** 2  
**Local Authority:** Medway      **OS Grid Reference:** 579250 164740  
**Weather Description:** Fine without high winds  
**Road Surface Description:** Dry  
**Speed Limit:** 30  
**Light Conditions:** Darkness: street lights present and lit  
**Carriageway Hazards:** None  
**Junction Detail:** Roundabout  
**Junction Pedestrian Crossing:** No physical crossing facility within 50 metres  
**Road Type:** Single carriageway  
**Junction Control:** Give way or uncontrolled



For more information about the data please visit: [www.crashmap.co.uk/home/aboutthedata](http://www.crashmap.co.uk/home/aboutthedata) and [www.crashmap.co.uk/home/definitions](http://www.crashmap.co.uk/home/definitions)



### Vehicles involved

| Vehicle Ref | Vehicle Type                 | Vehicle Age | Driver Gender | Driver Age Band | Vehicle Manoeuvre  | First Point of Impact | Journey Purpose | Hit Object - On Carriageway | Hit Object - Off Carriageway |
|-------------|------------------------------|-------------|---------------|-----------------|--|-----------------------|-----------------|-----------------------------|------------------------------|
| 2           | Car (excluding private hire) | -1          | Male          | 46 - 55         | Vehicle is in the act of turning right                           | Nearside              | Other           | None                        | None                         |
| 1           | Car (excluding private hire) | -1          | Female        | 46 - 55         | Vehicle proceeding normally along the carriageway, not on a bend | Front                 | Other           | None                        | None                         |

### Casualties

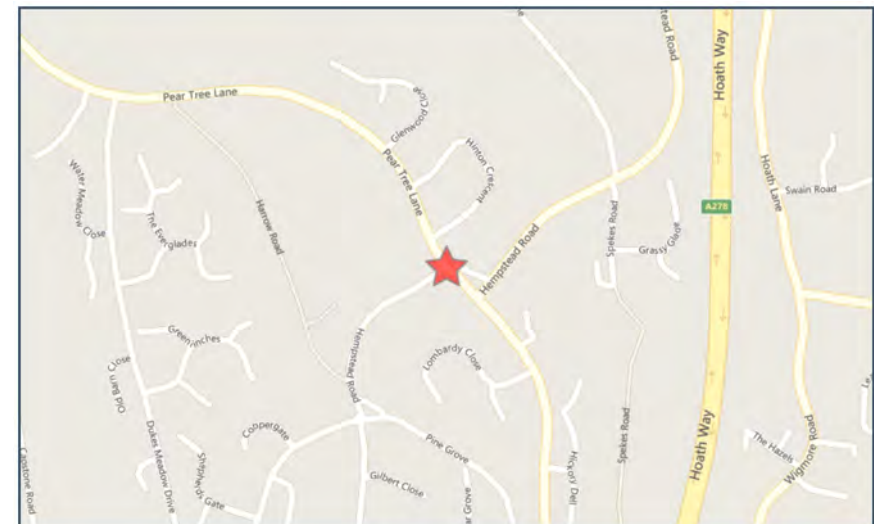
| Vehicle Ref | Casualty Ref | Injury Severity | Casualty Class  | Gender | Age Band | Pedestrian Location | Pedestrian Movement |
|-------------|--------------|-----------------|-----------------|--------|----------|---------------------|---------------------|
| 1           | 1            | Slight          | Driver or rider | Female | 46 - 55  | Unknown or other    | Unknown or other    |

For more information about the data please visit: [www.crashmap.co.uk/home/aboutthedata](http://www.crashmap.co.uk/home/aboutthedata) and [www.crashmap.co.uk/home/definitions](http://www.crashmap.co.uk/home/definitions)



**Crash Date:** Monday, February 02, 2015      **Time of Crash:** 4:50:00 PM      **Crash Reference:** 2015460252829

**Highest Injury Severity:** Slight      **Road Number:** U0      **Number of Casualties:** 1  
**Highway Authority:** Medway Towns      **Number of Vehicles:** 2  
**Local Authority:** Medway      **OS Grid Reference:** 579256 164742  
**Weather Description:** Fine without high winds  
**Road Surface Description:** Dry  
**Speed Limit:** 30  
**Light Conditions:** Daylight: regardless of presence of streetlights  
**Carriageway Hazards:** None  
**Junction Detail:** Roundabout  
**Junction Pedestrian Crossing:** No physical crossing facility within 50 metres  
**Road Type:** Roundabout  
**Junction Control:** Give way or uncontrolled



For more information about the data please visit: [www.crashmap.co.uk/home/aboutthedata](http://www.crashmap.co.uk/home/aboutthedata) and [www.crashmap.co.uk/home/definitions](http://www.crashmap.co.uk/home/definitions)



### Vehicles involved

| Vehicle Ref | Vehicle Type                 | Vehicle Age | Driver Gender | Driver Age Band | Vehicle Manoeuvre  | First Point of Impact | Journey Purpose | Hit Object - On Carriageway | Hit Object - Off Carriageway |
|-------------|------------------------------|-------------|---------------|-----------------|--|-----------------------|-----------------|-----------------------------|------------------------------|
| 2           | Car (excluding private hire) |             | 5 Female      | 21 - 25         | Vehicle is in the act of turning right                           | Nearside              | Other           | None                        | None                         |
| 1           | Car (excluding private hire) |             | -1 Unknown    | Unknown         | Vehicle proceeding normally along the carriageway, not on a bend | Front                 | Other           | None                        | None                         |

### Casualties

| Vehicle Ref | Casualty Ref | Injury Severity | Casualty Class  | Gender | Age Band | Pedestrian Location | Pedestrian Movement |
|-------------|--------------|-----------------|-----------------|--------|----------|---------------------|---------------------|
| 2           | 1            | Slight          | Driver or rider | Female | 21 - 25  | Unknown or other    | Unknown or other    |

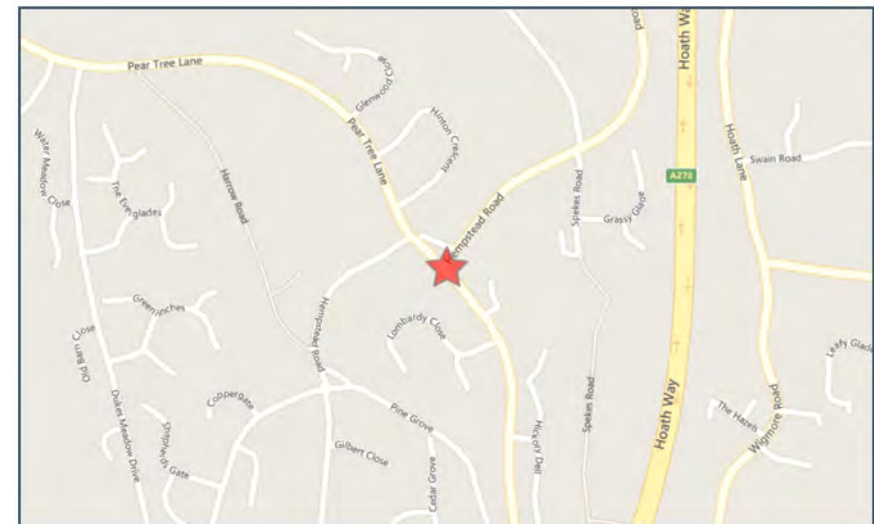
For more information about the data please visit: [www.crashmap.co.uk/home/aboutthedata](http://www.crashmap.co.uk/home/aboutthedata) and [www.crashmap.co.uk/home/definitions](http://www.crashmap.co.uk/home/definitions)





**Crash Date:** Thursday, February 05, 2015      **Time of Crash:** 8:00:00 AM      **Crash Reference:** 2015460252869

|                                      |  |                            |    |                              |               |
|--------------------------------------|--|----------------------------|----|------------------------------|---------------|
| <b>Highest Injury Severity:</b>      | Slight   | <b>Road Number:</b>        | U0 | <b>Number of Casualties:</b> | 1             |
| <b>Highway Authority:</b>            | Medway Towns                                     | <b>Number of Vehicles:</b> | 2  | <b>OS Grid Reference:</b>    | 579310 164698 |
| <b>Local Authority:</b>              | Medway   |                            |    |                              |               |
| <b>Weather Description:</b>          | Fine without high winds                          |                            |    |                              |               |
| <b>Road Surface Description:</b>     | Dry  |                            |    |                              |               |
| <b>Speed Limit:</b>                  | 30   |                            |    |                              |               |
| <b>Light Conditions:</b>             | Daylight: regardless of presence of streetlights |                            |    |                              |               |
| <b>Carriageway Hazards:</b>          | None   |                            |    |                              |               |
| <b>Junction Detail:</b>              | Roundabout                                       |                            |    |                              |               |
| <b>Junction Pedestrian Crossing:</b> | Central refuge - no other controls               |                            |    |                              |               |
| <b>Road Type:</b>                    | Roundabout                                       |                            |    |                              |               |
| <b>Junction Control:</b>             | Give way or uncontrolled                         |                            |    |                              |               |



For more information about the data please visit: [www.crashmap.co.uk/home/aboutthedata](http://www.crashmap.co.uk/home/aboutthedata) and [www.crashmap.co.uk/home/definitions](http://www.crashmap.co.uk/home/definitions)



### Vehicles involved

| Vehicle Ref | Vehicle Type                 | Vehicle Age | Driver Gender | Driver Age Band | Vehicle Manoeuvre  | First Point of Impact | Journey Purpose | Hit Object - On Carriageway | Hit Object - Off Carriageway |
|-------------|------------------------------|-------------|---------------|-----------------|--|-----------------------|-----------------|-----------------------------|------------------------------|
| 2           | Car (excluding private hire) | -1          | Female        | 26 - 35         | Vehicle proceeding normally along the carriageway, not on a bend | Front                 | Other           | None                        | None                         |
| 1           | Car (excluding private hire) | 10          | Male          | 26 - 35         | Vehicle is in the act of turning right                           | Offside               | Other           | None                        | None                         |

### Casualties

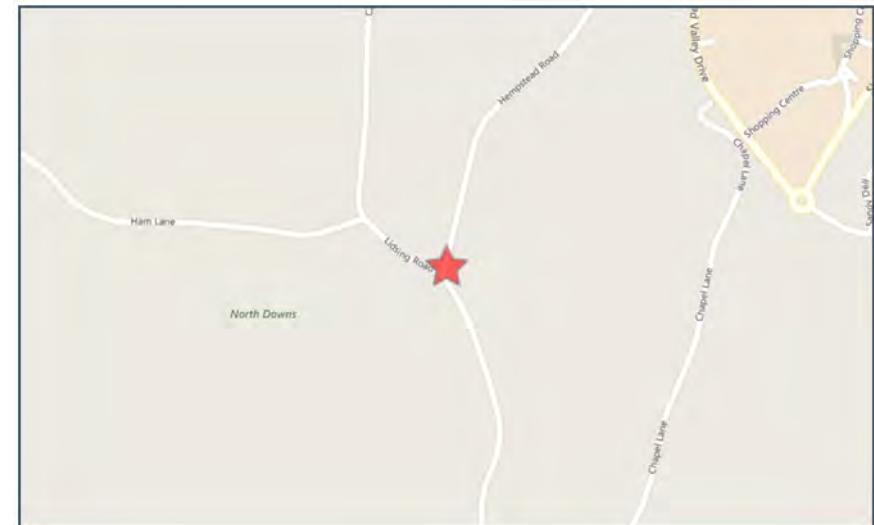
| Vehicle Ref | Casualty Ref | Injury Severity | Casualty Class  | Gender | Age Band | Pedestrian Location | Pedestrian Movement |
|-------------|--------------|-----------------|-----------------|--------|----------|---------------------|---------------------|
| 2           | 1            | Slight          | Driver or rider | Female | 26 - 35  | Unknown or other    | Unknown or other    |

For more information about the data please visit: [www.crashmap.co.uk/home/aboutthedata](http://www.crashmap.co.uk/home/aboutthedata) and [www.crashmap.co.uk/home/definitions](http://www.crashmap.co.uk/home/definitions)



**Crash Date:** Thursday, November 05, 2015    **Time of Crash:** 8:30:00 AM    **Crash Reference:** 2015460263591

|                                      |  |                     |    |                              |               |
|--------------------------------------|--|---------------------|----|------------------------------|---------------|
| <b>Highest Injury Severity:</b>      | Slight   | <b>Road Number:</b> | U0 | <b>Number of Casualties:</b> | 1             |
| <b>Highway Authority:</b>            | Medway Towns                                     |                     |    | <b>Number of Vehicles:</b>   | 2             |
| <b>Local Authority:</b>              | Medway   |                     |    | <b>OS Grid Reference:</b>    | 578784 163017 |
| <b>Weather Description:</b>          | Other  |                     |    |                              |               |
| <b>Road Surface Description:</b>     | Wet or Damp                                      |                     |    |                              |               |
| <b>Speed Limit:</b>                  | 40   |                     |    |                              |               |
| <b>Light Conditions:</b>             | Daylight: regardless of presence of streetlights |                     |    |                              |               |
| <b>Carriageway Hazards:</b>          | None   |                     |    |                              |               |
| <b>Junction Detail:</b>              | T or staggered junction                          |                     |    |                              |               |
| <b>Junction Pedestrian Crossing:</b> | No physical crossing facility within 50 metres   |                     |    |                              |               |
| <b>Road Type:</b>                    | Single carriageway                               |                     |    |                              |               |
| <b>Junction Control:</b>             | Give way or uncontrolled                         |                     |    |                              |               |



For more information about the data please visit: [www.crashmap.co.uk/home/aboutthedata](http://www.crashmap.co.uk/home/aboutthedata) and [www.crashmap.co.uk/home/definitions](http://www.crashmap.co.uk/home/definitions)



### Vehicles involved

| Vehicle Ref | Vehicle Type                 | Vehicle Age | Driver Gender | Driver Age Band | Vehicle Manoeuvre  | First Point of Impact | Journey Purpose         | Hit Object - On Carriageway | Hit Object - Off Carriageway |
|-------------|------------------------------|-------------|---------------|-----------------|--|-----------------------|-------------------------|-----------------------------|------------------------------|
| 2           | Car (excluding private hire) |             | 5 Male        | 46 - 55         | Vehicle is waiting to turn left                                  | Back                  | Journey as part of work | None                        | None                         |
| 1           | Car (excluding private hire) |             | 1 Male        | 36 - 45         | Vehicle proceeding normally along the carriageway, not on a bend | Front                 | Other                   | None                        | None                         |

### Casualties

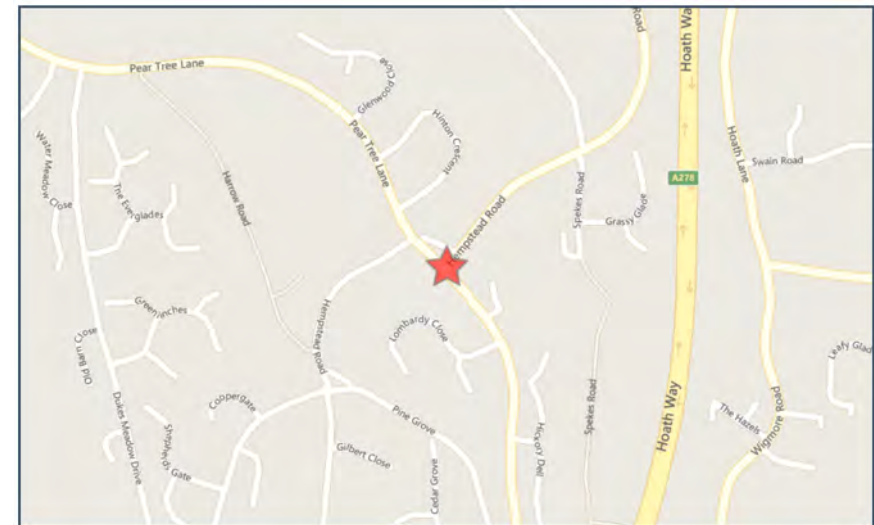
| Vehicle Ref | Casualty Ref | Injury Severity | Casualty Class  | Gender | Age Band | Pedestrian Location | Pedestrian Movement |
|-------------|--------------|-----------------|-----------------|--------|----------|---------------------|---------------------|
| 2           | 1            | Slight          | Driver or rider | Male   | 46 - 55  | Unknown or other    | Unknown or other    |

For more information about the data please visit: [www.crashmap.co.uk/home/aboutthedata](http://www.crashmap.co.uk/home/aboutthedata) and [www.crashmap.co.uk/home/definitions](http://www.crashmap.co.uk/home/definitions)



**Crash Date:** Monday, April 11, 2016      **Time of Crash:** 2:49:00 PM      **Crash Reference:** 2016460059562

|                                      |  |                     |    |                              |               |
|--------------------------------------|--|---------------------|----|------------------------------|---------------|
| <b>Highest Injury Severity:</b>      | Slight   | <b>Road Number:</b> | U0 | <b>Number of Casualties:</b> | 1             |
| <b>Highway Authority:</b>            | Medway Towns                                     |                     |    | <b>Number of Vehicles:</b>   | 2             |
| <b>Local Authority:</b>              | Medway   |                     |    | <b>OS Grid Reference:</b>    | 579308 164704 |
| <b>Weather Description:</b>          | Raining without high winds                       |                     |    |                              |               |
| <b>Road Surface Description:</b>     | Wet or Damp                                      |                     |    |                              |               |
| <b>Speed Limit:</b>                  | 30   |                     |    |                              |               |
| <b>Light Conditions:</b>             | Daylight: regardless of presence of streetlights |                     |    |                              |               |
| <b>Carriageway Hazards:</b>          | None   |                     |    |                              |               |
| <b>Junction Detail:</b>              | Not at or within 20 metres of junction           |                     |    |                              |               |
| <b>Junction Pedestrian Crossing:</b> | No physical crossing facility within 50 metres   |                     |    |                              |               |
| <b>Road Type:</b>                    | Roundabout                                       |                     |    |                              |               |
| <b>Junction Control:</b>             | Not Applicable                                   |                     |    |                              |               |



For more information about the data please visit: [www.crashmap.co.uk/home/aboutthedata](http://www.crashmap.co.uk/home/aboutthedata) and [www.crashmap.co.uk/home/definitions](http://www.crashmap.co.uk/home/definitions)



### Vehicles involved

| Vehicle Ref | Vehicle Type                 | Vehicle Age | Driver Gender | Driver Age Band | Vehicle Maneouvre  | First Point of Impact | Journey Purpose | Hit Object - On Carriageway | Hit Object - Off Carriageway |
|-------------|------------------------------|-------------|---------------|-----------------|--|-----------------------|-----------------|-----------------------------|------------------------------|
| 2           | Car (excluding private hire) |             | 4 Female      | 46 - 55         | Vehicle is in the act of turning right                           | Nearside              | Other           | None                        | None                         |
| 1           | Car (excluding private hire) |             | 8 Male        | 36 - 45         | Vehicle proceeding normally along the carriageway, not on a bend | Front                 | Other           | None                        | None                         |

### Casualties

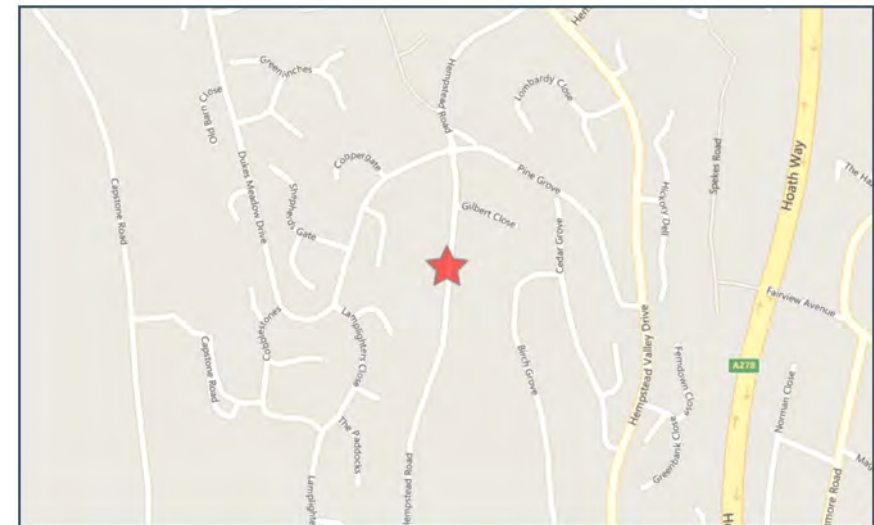
| Vehicle Ref | Casualty Ref | Injury Severity | Casualty Class  | Gender | Age Band | Pedestrian Location | Pedestrian Movement |
|-------------|--------------|-----------------|-----------------|--------|----------|---------------------|---------------------|
| 2           | 1            | Slight          | Driver or rider | Female | 46 - 55  | Unknown or other    | Unknown or other    |

For more information about the data please visit: [www.crashmap.co.uk/home/aboutthedata](http://www.crashmap.co.uk/home/aboutthedata) and [www.crashmap.co.uk/home/definitions](http://www.crashmap.co.uk/home/definitions)



**Crash Date:** Tuesday, May 03, 2016      **Time of Crash:** 10:33:00 AM      **Crash Reference:** 2016460067779

|                                      |  |                            |    |                              |               |
|--------------------------------------|--|----------------------------|----|------------------------------|---------------|
| <b>Highest Injury Severity:</b>      | Slight   | <b>Road Number:</b>        | U0 | <b>Number of Casualties:</b> | 2             |
| <b>Highway Authority:</b>            | Medway Towns                                     | <b>Number of Vehicles:</b> | 2  | <b>OS Grid Reference:</b>    | 579135 164335 |
| <b>Local Authority:</b>              | Medway   |                            |    |                              |               |
| <b>Weather Description:</b>          | Fine without high winds                          |                            |    |                              |               |
| <b>Road Surface Description:</b>     | Dry  |                            |    |                              |               |
| <b>Speed Limit:</b>                  | 30   |                            |    |                              |               |
| <b>Light Conditions:</b>             | Daylight: regardless of presence of streetlights |                            |    |                              |               |
| <b>Carriageway Hazards:</b>          | None   |                            |    |                              |               |
| <b>Junction Detail:</b>              | Not at or within 20 metres of junction           |                            |    |                              |               |
| <b>Junction Pedestrian Crossing:</b> | No physical crossing facility within 50 metres   |                            |    |                              |               |
| <b>Road Type:</b>                    | Single carriageway                               |                            |    |                              |               |
| <b>Junction Control:</b>             | Not Applicable                                   |                            |    |                              |               |



For more information about the data please visit: [www.crashmap.co.uk/home/aboutthedata](http://www.crashmap.co.uk/home/aboutthedata) and [www.crashmap.co.uk/home/definitions](http://www.crashmap.co.uk/home/definitions)



### Vehicles involved

| Vehicle Ref | Vehicle Type                 | Vehicle Age | Driver Gender | Driver Age Band | Vehicle Maneouvre  | First Point of Impact | Journey Purpose | Hit Object - On Carriageway | Hit Object - Off Carriageway |
|-------------|------------------------------|-------------|---------------|-----------------|--|-----------------------|-----------------|-----------------------------|------------------------------|
| 2           | Car (excluding private hire) | 14          | Female        | Unknown         | Vehicle is parked in the carriageway                             | Offside               | Other           | None                        | None                         |
| 1           | Car (excluding private hire) | -1          | Female        | 36 - 45         | Vehicle proceeding normally along the carriageway, not on a bend | Nearside              | Other           | None                        | None                         |

### Casualties

| Vehicle Ref | Casualty Ref | Injury Severity | Casualty Class  | Gender | Age Band | Pedestrian Location | Pedestrian Movement |
|-------------|--------------|-----------------|-----------------|--------|----------|---------------------|---------------------|
| 1           | 1            | Slight          | Driver or rider | Female | 36 - 45  | Unknown or other    | Unknown or other    |
| 2           | 2            | Slight          | Pedestrian      | Female | 56 - 65  | On footway or verge | Unknown or other    |

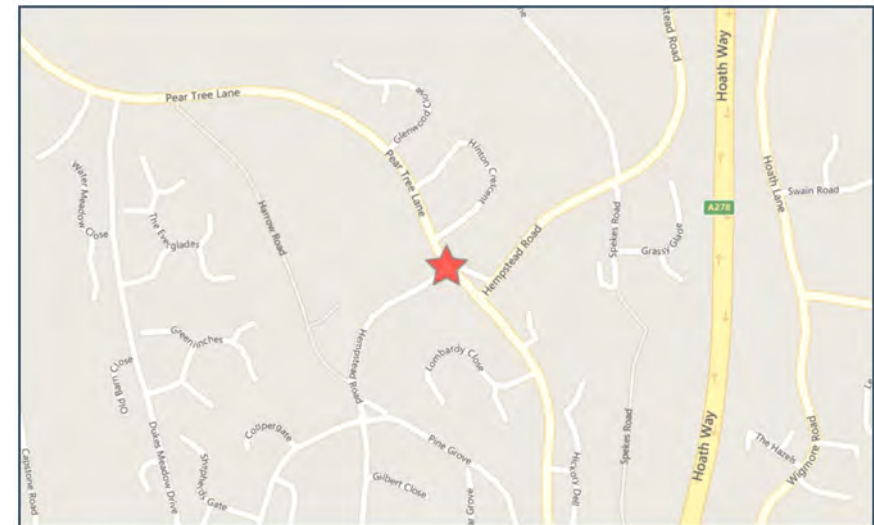
For more information about the data please visit: [www.crashmap.co.uk/home/aboutthedata](http://www.crashmap.co.uk/home/aboutthedata) and [www.crashmap.co.uk/home/definitions](http://www.crashmap.co.uk/home/definitions)





**Crash Date:** Saturday, July 16, 2016      **Time of Crash:** 3:30:00 PM      **Crash Reference:** 2016460096792

|                                      |  |                            |    |                              |               |
|--------------------------------------|--|----------------------------|----|------------------------------|---------------|
| <b>Highest Injury Severity:</b>      | Slight   | <b>Road Number:</b>        | U0 | <b>Number of Casualties:</b> | 1             |
| <b>Highway Authority:</b>            | Medway Towns                                     | <b>Number of Vehicles:</b> | 1  | <b>OS Grid Reference:</b>    | 579252 164745 |
| <b>Local Authority:</b>              | Medway   |                            |    |                              |               |
| <b>Weather Description:</b>          | Fine without high winds                          |                            |    |                              |               |
| <b>Road Surface Description:</b>     | Dry  |                            |    |                              |               |
| <b>Speed Limit:</b>                  | 30   |                            |    |                              |               |
| <b>Light Conditions:</b>             | Daylight: regardless of presence of streetlights |                            |    |                              |               |
| <b>Carriageway Hazards:</b>          | None   |                            |    |                              |               |
| <b>Junction Detail:</b>              | Not at or within 20 metres of junction           |                            |    |                              |               |
| <b>Junction Pedestrian Crossing:</b> | No physical crossing facility within 50 metres   |                            |    |                              |               |
| <b>Road Type:</b>                    | Roundabout                                       |                            |    |                              |               |
| <b>Junction Control:</b>             | Not Applicable                                   |                            |    |                              |               |



For more information about the data please visit: [www.crashmap.co.uk/home/aboutthedata](http://www.crashmap.co.uk/home/aboutthedata) and [www.crashmap.co.uk/home/definitions](http://www.crashmap.co.uk/home/definitions)



### Vehicles involved

| Vehicle Ref | Vehicle Type                 | Vehicle Age | Driver Gender | Driver Age Band | Vehicle Manoeuvre     | First Point of Impact | Journey Purpose | Hit Object - On Carriageway | Hit Object - Off Carriageway |
|-------------|------------------------------|-------------|---------------|-----------------|-----------------------|-----------------------|-----------------|-----------------------------|------------------------------|
| 1           | Car (excluding private hire) | 18          | Female        | Over 75         | Vehicle is moving off | Front                 | Other           | None                        | None                         |

### Casualties

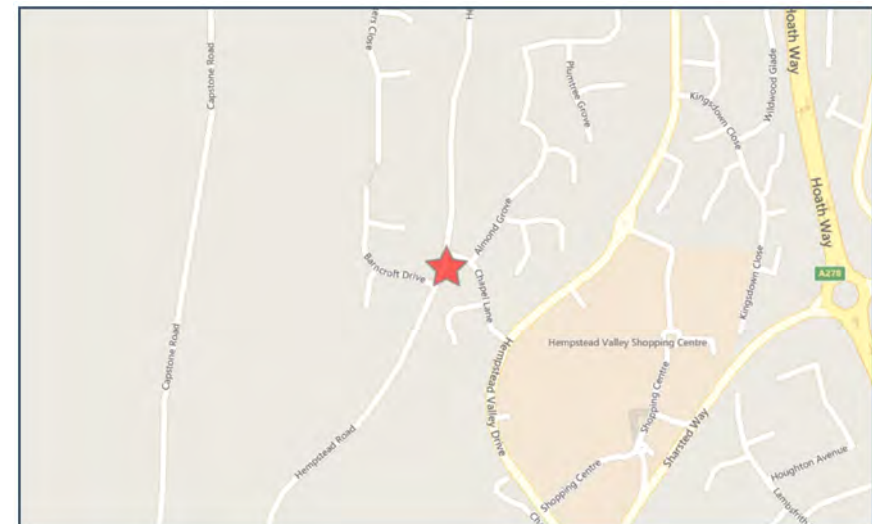
| Vehicle Ref | Casualty Ref | Injury Severity | Casualty Class | Gender | Age Band | Pedestrian Location                | Pedestrian Movement |
|-------------|--------------|-----------------|----------------|--------|----------|------------------------------------|---------------------|
| 1           | 1            | Slight          | Pedestrian     | Male   | 46 - 55  | In carriageway, crossing elsewhere | Unknown or other    |

For more information about the data please visit: [www.crashmap.co.uk/home/aboutthedata](http://www.crashmap.co.uk/home/aboutthedata) and [www.crashmap.co.uk/home/definitions](http://www.crashmap.co.uk/home/definitions)



**Crash Date:** Friday, October 07, 2016      **Time of Crash:** 4:45:00 PM      **Crash Reference:** 2016460117854

|                                      |  |                     |    |                              |               |
|--------------------------------------|--|---------------------|----|------------------------------|---------------|
| <b>Highest Injury Severity:</b>      | Slight   | <b>Road Number:</b> | U0 | <b>Number of Casualties:</b> | 1             |
| <b>Highway Authority:</b>            | Medway Towns                                     |                     |    | <b>Number of Vehicles:</b>   | 4             |
| <b>Local Authority:</b>              | Medway   |                     |    | <b>OS Grid Reference:</b>    | 579066 163581 |
| <b>Weather Description:</b>          | Fine without high winds                          |                     |    |                              |               |
| <b>Road Surface Description:</b>     | Dry  |                     |    |                              |               |
| <b>Speed Limit:</b>                  | 30   |                     |    |                              |               |
| <b>Light Conditions:</b>             | Daylight: regardless of presence of streetlights |                     |    |                              |               |
| <b>Carriageway Hazards:</b>          | None   |                     |    |                              |               |
| <b>Junction Detail:</b>              | T or staggered junction                          |                     |    |                              |               |
| <b>Junction Pedestrian Crossing:</b> | No physical crossing facility within 50 metres   |                     |    |                              |               |
| <b>Road Type:</b>                    | Single carriageway                               |                     |    |                              |               |
| <b>Junction Control:</b>             | Give way or uncontrolled                         |                     |    |                              |               |



For more information about the data please visit: [www.crashmap.co.uk/home/aboutthedata](http://www.crashmap.co.uk/home/aboutthedata) and [www.crashmap.co.uk/home/definitions](http://www.crashmap.co.uk/home/definitions)



### Vehicles involved

| Vehicle Ref | Vehicle Type                 | Vehicle Age | Driver Gender | Driver Age Band | Vehicle Maneouvre  | First Point of Impact | Journey Purpose        | Hit Object - On Carriageway | Hit Object - Off Carriageway |
|-------------|------------------------------|-------------|---------------|-----------------|--|-----------------------|------------------------|-----------------------------|------------------------------|
| 4           | Car (excluding private hire) | 13          | Female        | 26 - 35         | Vehicle is parked in the carriageway                             | Nearside              | Other                  | None                        | None                         |
| 3           | Car (excluding private hire) | 2           | Female        | 46 - 55         | Vehicle is waiting to turn right                                 | Did not impact        | Other                  | None                        | None                         |
| 2           | Car (excluding private hire) | -1          | Female        | 36 - 45         | Vehicle is slowing down or stopping                              | Nearside              | Other                  | None                        | None                         |
| 1           | Car (excluding private hire) | 10          | Male          | 16 - 20         | Vehicle proceeding normally along the carriageway, not on a bend | Did not impact        | Commuting to/from work | None                        | None                         |

### Casualties

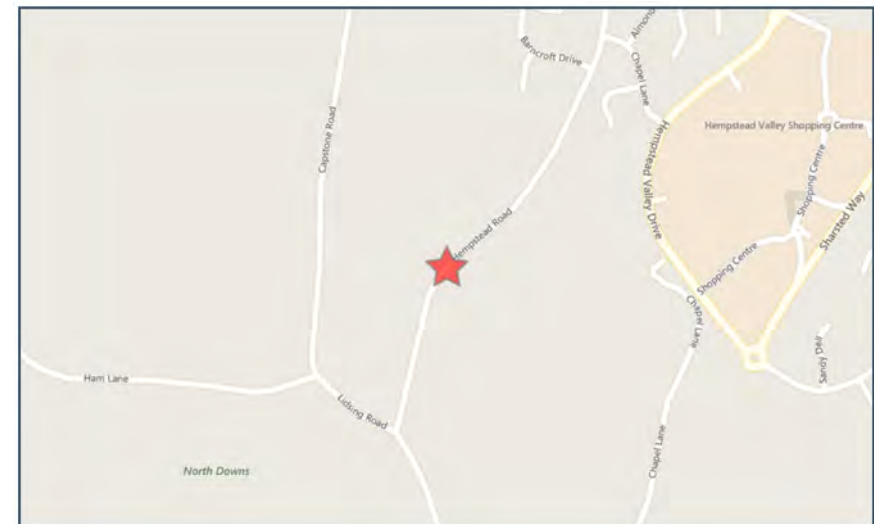
| Vehicle Ref | Casualty Ref | Injury Severity | Casualty Class | Gender | Age Band | Pedestrian Location | Pedestrian Movement |
|-------------|--------------|-----------------|----------------|--------|----------|---------------------|---------------------|
| 1           | 1            | Slight          | Pedestrian     | Male   | 16 - 20  | On footway or verge | Unknown or other    |

For more information about the data please visit: [www.crashmap.co.uk/home/aboutthedata](http://www.crashmap.co.uk/home/aboutthedata) and [www.crashmap.co.uk/home/definitions](http://www.crashmap.co.uk/home/definitions)



**Crash Date:** Monday, December 19, 2016      **Time of Crash:** 2:50:00 PM      **Crash Reference:** 2016460142961

|                                      |  |                     |    |                              |               |
|--------------------------------------|--|---------------------|----|------------------------------|---------------|
| <b>Highest Injury Severity:</b>      | Slight   | <b>Road Number:</b> | U0 | <b>Number of Casualties:</b> | 1             |
| <b>Highway Authority:</b>            | Medway Towns                                   |                     |    | <b>Number of Vehicles:</b>   | 1             |
| <b>Local Authority:</b>              | Medway   |                     |    | <b>OS Grid Reference:</b>    | 578845 163250 |
| <b>Weather Description:</b>          | Raining without high winds                     |                     |    |                              |               |
| <b>Road Surface Description:</b>     | Wet or Damp                                    |                     |    |                              |               |
| <b>Speed Limit:</b>                  | 50   |                     |    |                              |               |
| <b>Light Conditions:</b>             | Darkness: no street lighting                   |                     |    |                              |               |
| <b>Carriageway Hazards:</b>          | None   |                     |    |                              |               |
| <b>Junction Detail:</b>              | Not at or within 20 metres of junction         |                     |    |                              |               |
| <b>Junction Pedestrian Crossing:</b> | No physical crossing facility within 50 metres |                     |    |                              |               |
| <b>Road Type:</b>                    | Single carriageway                             |                     |    |                              |               |
| <b>Junction Control:</b>             | Not Applicable                                 |                     |    |                              |               |



For more information about the data please visit: [www.crashmap.co.uk/home/aboutthedata](http://www.crashmap.co.uk/home/aboutthedata) and [www.crashmap.co.uk/home/definitions](http://www.crashmap.co.uk/home/definitions)



### Vehicles involved

| Vehicle Ref | Vehicle Type                 | Vehicle Age | Driver Gender | Driver Age Band | Vehicle Manoeuvre  | First Point of Impact | Journey Purpose | Hit Object - On Carriageway | Hit Object - Off Carriageway |
|-------------|------------------------------|-------------|---------------|-----------------|--|-----------------------|-----------------|-----------------------------|------------------------------|
| 1           | Car (excluding private hire) | -1          | Unknown       | Unknown         | Vehicle proceeding normally along the carriageway, not on a bend | Offside               | Other           | None                        | None                         |

### Casualties

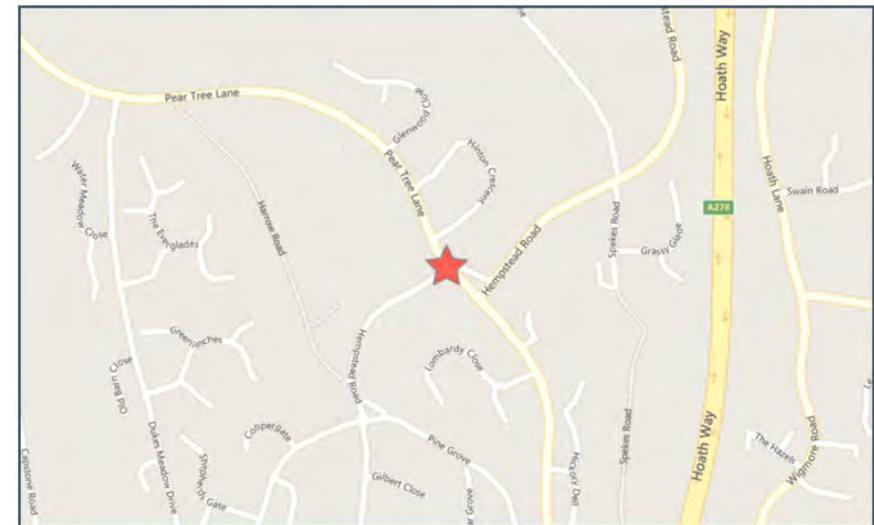
| Vehicle Ref | Casualty Ref | Injury Severity | Casualty Class | Gender | Age Band | Pedestrian Location                | Pedestrian Movement                            |
|-------------|--------------|-----------------|----------------|--------|----------|------------------------------------|--|
| 1           | 1            | Slight          | Pedestrian     | Male   | 16 - 20  | In carriageway, crossing elsewhere | Walking along in carriageway - back to traffic |

For more information about the data please visit: [www.crashmap.co.uk/home/aboutthedata](http://www.crashmap.co.uk/home/aboutthedata) and [www.crashmap.co.uk/home/definitions](http://www.crashmap.co.uk/home/definitions)



**Crash Date:** Tuesday, August 15, 2017      **Time of Crash:** 6:51:00 PM      **Crash Reference:** 2017460219527

|                                      |  |                            |    |                              |               |
|--------------------------------------|--|----------------------------|----|------------------------------|---------------|
| <b>Highest Injury Severity:</b>      | Slight   | <b>Road Number:</b>        | U0 | <b>Number of Casualties:</b> | 1             |
| <b>Highway Authority:</b>            | Medway Towns                                     | <b>Number of Vehicles:</b> | 2  | <b>OS Grid Reference:</b>    | 579251 164743 |
| <b>Local Authority:</b>              | Medway   |                            |    |                              |               |
| <b>Weather Description:</b>          | Fine without high winds                          |                            |    |                              |               |
| <b>Road Surface Description:</b>     | Dry  |                            |    |                              |               |
| <b>Speed Limit:</b>                  | 30   |                            |    |                              |               |
| <b>Light Conditions:</b>             | Daylight: regardless of presence of streetlights |                            |    |                              |               |
| <b>Carriageway Hazards:</b>          | None   |                            |    |                              |               |
| <b>Junction Detail:</b>              | T or staggered junction                          |                            |    |                              |               |
| <b>Junction Pedestrian Crossing:</b> | No physical crossing facility within 50 metres   |                            |    |                              |               |
| <b>Road Type:</b>                    | Single carriageway                               |                            |    |                              |               |
| <b>Junction Control:</b>             | Give way or uncontrolled                         |                            |    |                              |               |



For more information about the data please visit: [www.crashmap.co.uk/home/aboutthedata](http://www.crashmap.co.uk/home/aboutthedata) and [www.crashmap.co.uk/home/definitions](http://www.crashmap.co.uk/home/definitions)



### Vehicles involved

| Vehicle Ref | Vehicle Type                 | Vehicle Age | Driver Gender | Driver Age Band | Vehicle Manoeuvre  | First Point of Impact | Journey Purpose | Hit Object - On Carriageway | Hit Object - Off Carriageway |
|-------------|------------------------------|-------------|---------------|-----------------|--|-----------------------|-----------------|-----------------------------|------------------------------|
| 2           | Car (excluding private hire) | -1          | Female        | 36 - 45         | Vehicle proceeding normally along the carriageway, not on a bend | Back                  | Other           | None                        | None                         |
| 1           | Car (excluding private hire) | 12          | Male          | 66 - 75         | Vehicle proceeding normally along the carriageway, not on a bend | Front                 | Other           | None                        | None                         |

### Casualties

| Vehicle Ref | Casualty Ref | Injury Severity | Casualty Class  | Gender | Age Band | Pedestrian Location | Pedestrian Movement |
|-------------|--------------|-----------------|-----------------|--------|----------|---------------------|---------------------|
| 2           | 1            | Slight          | Driver or rider | Female | 36 - 45  | Unknown or other    | Unknown or other    |

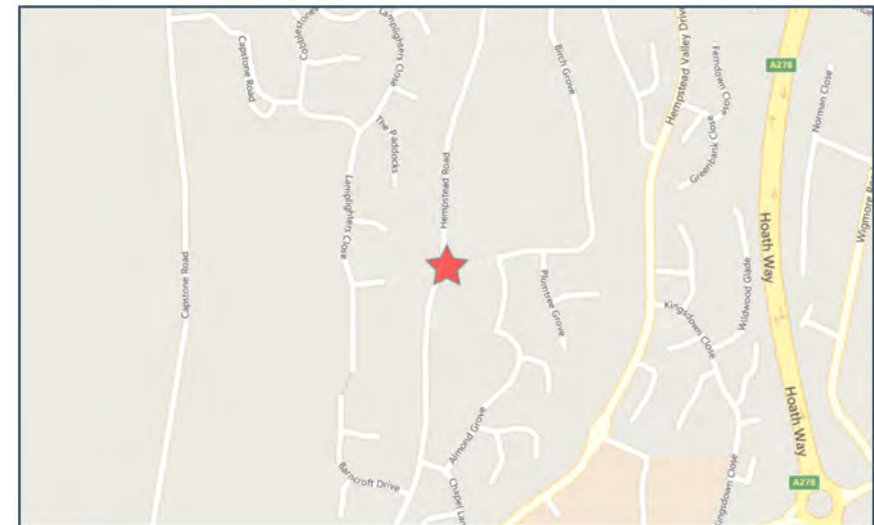
For more information about the data please visit: [www.crashmap.co.uk/home/aboutthedata](http://www.crashmap.co.uk/home/aboutthedata) and [www.crashmap.co.uk/home/definitions](http://www.crashmap.co.uk/home/definitions)





**Crash Date:** Sunday, September 17, 2017      **Time of Crash:** 10:57:00 PM      **Crash Reference:** 2017460224645

|                                      |  |                     |    |                              |                  |
|--------------------------------------|--|---------------------|----|------------------------------|------------------|
| <b>Highest Injury Severity:</b>      | Slight   | <b>Road Number:</b> | U0 | <b>Number of Casualties:</b> | 1                |
| <b>Highway Authority:</b>            | Medway Towns                                   |                     |    | <b>Number of Vehicles:</b>   | 1                |
| <b>Local Authority:</b>              | Medway   |                     |    | <b>OS Grid Reference:</b>    | 579092    163892 |
| <b>Weather Description:</b>          | Fine without high winds                        |                     |    |                              |                  |
| <b>Road Surface Description:</b>     | Dry  |                     |    |                              |                  |
| <b>Speed Limit:</b>                  | 30   |                     |    |                              |                  |
| <b>Light Conditions:</b>             | Darkness: street lights present and lit        |                     |    |                              |                  |
| <b>Carriageway Hazards:</b>          | None   |                     |    |                              |                  |
| <b>Junction Detail:</b>              | Not at or within 20 metres of junction         |                     |    |                              |                  |
| <b>Junction Pedestrian Crossing:</b> | No physical crossing facility within 50 metres |                     |    |                              |                  |
| <b>Road Type:</b>                    | Unknown  |                     |    |                              |                  |
| <b>Junction Control:</b>             | Not Applicable                                 |                     |    |                              |                  |



For more information about the data please visit: [www.crashmap.co.uk/home/aboutthedata](http://www.crashmap.co.uk/home/aboutthedata) and [www.crashmap.co.uk/home/definitions](http://www.crashmap.co.uk/home/definitions)



### Vehicles involved

| Vehicle Ref | Vehicle Type                 | Vehicle Age | Driver Gender | Driver Age Band | Vehicle Manoeuvre                                     | First Point of Impact | Journey Purpose | Hit Object - On Carriageway | Hit Object - Off Carriageway |
|-------------|------------------------------|-------------|---------------|-----------------|---|-----------------------|-----------------|-----------------------------|------------------------------|
| 1           | Car (excluding private hire) | -1          | Female        | 21 - 25         | Vehicle is waiting to proceed normally but is held up | Offside               | Other           | None                        | None                         |

### Casualties

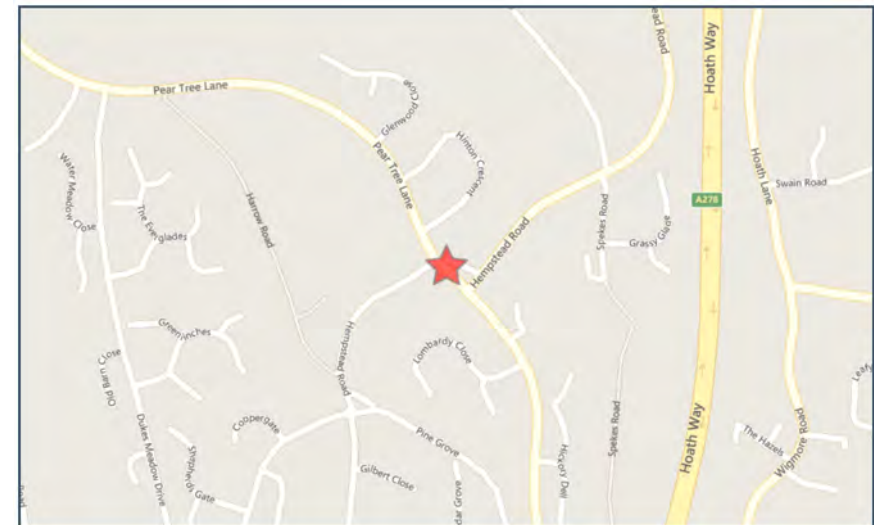
| Vehicle Ref | Casualty Ref | Injury Severity | Casualty Class  | Gender | Age Band | Pedestrian Location | Pedestrian Movement |
|-------------|--------------|-----------------|-----------------|--------|----------|---------------------|---------------------|
| 1           | 1            | Slight          | Driver or rider | Female | 21 - 25  | Unknown or other    | Unknown or other    |

For more information about the data please visit: [www.crashmap.co.uk/home/aboutthedata](http://www.crashmap.co.uk/home/aboutthedata) and [www.crashmap.co.uk/home/definitions](http://www.crashmap.co.uk/home/definitions)



**Crash Date:** Tuesday, November 07, 2017      **Time of Crash:** 3:35:00 PM      **Crash Reference:** 2017460239195

|                                      |  |                            |    |                              |               |
|--------------------------------------|--|----------------------------|----|------------------------------|---------------|
| <b>Highest Injury Severity:</b>      | Slight   | <b>Road Number:</b>        | U0 | <b>Number of Casualties:</b> | 1             |
| <b>Highway Authority:</b>            | Medway Towns                                     | <b>Number of Vehicles:</b> | 2  | <b>OS Grid Reference:</b>    | 579269 164730 |
| <b>Local Authority:</b>              | Medway   |                            |    |                              |               |
| <b>Weather Description:</b>          | Fine without high winds                          |                            |    |                              |               |
| <b>Road Surface Description:</b>     | Wet or Damp                                      |                            |    |                              |               |
| <b>Speed Limit:</b>                  | 30   |                            |    |                              |               |
| <b>Light Conditions:</b>             | Daylight: regardless of presence of streetlights |                            |    |                              |               |
| <b>Carriageway Hazards:</b>          | None   |                            |    |                              |               |
| <b>Junction Detail:</b>              | Roundabout                                       |                            |    |                              |               |
| <b>Junction Pedestrian Crossing:</b> | No physical crossing facility within 50 metres   |                            |    |                              |               |
| <b>Road Type:</b>                    | Roundabout                                       |                            |    |                              |               |
| <b>Junction Control:</b>             | Give way or uncontrolled                         |                            |    |                              |               |



For more information about the data please visit: [www.crashmap.co.uk/home/aboutthedata](http://www.crashmap.co.uk/home/aboutthedata) and [www.crashmap.co.uk/home/definitions](http://www.crashmap.co.uk/home/definitions)



### Vehicles involved

| Vehicle Ref | Vehicle Type                 | Vehicle Age | Driver Gender | Driver Age Band | Vehicle Maneouvre  | First Point of Impact | Journey Purpose | Hit Object - On Carriageway | Hit Object - Off Carriageway |
|-------------|------------------------------|-------------|---------------|-----------------|--|-----------------------|-----------------|-----------------------------|------------------------------|
| 2           | Car (excluding private hire) | 1           | Female        | 46 - 55         | Vehicle is waiting to proceed normally but is held up            | Back                  | Other           | None                        | None                         |
| 1           | Car (excluding private hire) | 13          | Male          | 16 - 20         | Vehicle proceeding normally along the carriageway, not on a bend | Front                 | Other           | None                        | None                         |

### Casualties

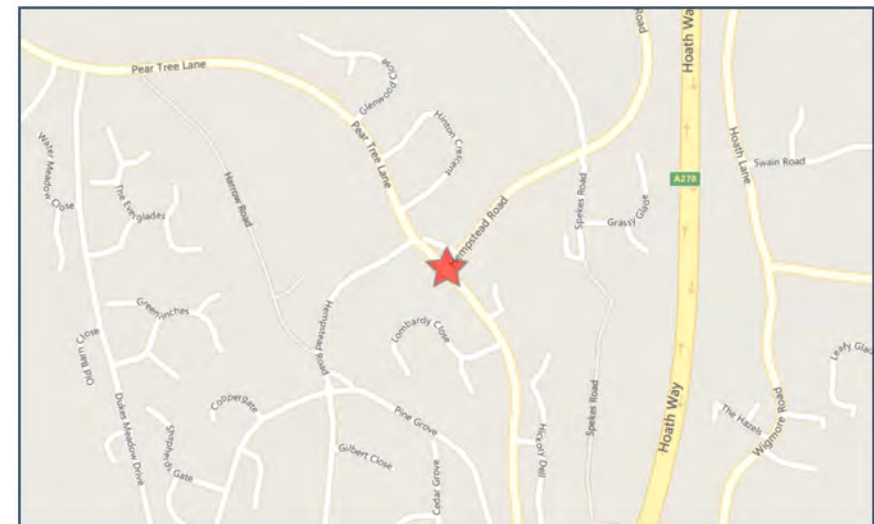
| Vehicle Ref | Casualty Ref | Injury Severity | Casualty Class  | Gender | Age Band | Pedestrian Location | Pedestrian Movement |
|-------------|--------------|-----------------|-----------------|--------|----------|---------------------|---------------------|
| 2           | 1            | Slight          | Driver or rider | Female | 46 - 55  | Unknown or other    | Unknown or other    |

For more information about the data please visit: [www.crashmap.co.uk/home/aboutthedata](http://www.crashmap.co.uk/home/aboutthedata) and [www.crashmap.co.uk/home/definitions](http://www.crashmap.co.uk/home/definitions)



**Crash Date:** Saturday, October 28, 2017      **Time of Crash:** 3:15:00 PM      **Crash Reference:** 2017460240284

|                                      |  |                     |    |                              |               |
|--------------------------------------|--|---------------------|----|------------------------------|---------------|
| <b>Highest Injury Severity:</b>      | Slight   | <b>Road Number:</b> | U0 | <b>Number of Casualties:</b> | 1             |
| <b>Highway Authority:</b>            | Medway Towns                                     |                     |    | <b>Number of Vehicles:</b>   | 2             |
| <b>Local Authority:</b>              | Medway   |                     |    | <b>OS Grid Reference:</b>    | 579303 164705 |
| <b>Weather Description:</b>          | Fine without high winds                          |                     |    |                              |               |
| <b>Road Surface Description:</b>     | Dry  |                     |    |                              |               |
| <b>Speed Limit:</b>                  | 30   |                     |    |                              |               |
| <b>Light Conditions:</b>             | Daylight: regardless of presence of streetlights |                     |    |                              |               |
| <b>Carriageway Hazards:</b>          | None   |                     |    |                              |               |
| <b>Junction Detail:</b>              | Roundabout                                       |                     |    |                              |               |
| <b>Junction Pedestrian Crossing:</b> | No physical crossing facility within 50 metres   |                     |    |                              |               |
| <b>Road Type:</b>                    | Roundabout                                       |                     |    |                              |               |
| <b>Junction Control:</b>             | Give way or uncontrolled                         |                     |    |                              |               |



For more information about the data please visit: [www.crashmap.co.uk/home/aboutthedata](http://www.crashmap.co.uk/home/aboutthedata) and [www.crashmap.co.uk/home/definitions](http://www.crashmap.co.uk/home/definitions)



### Vehicles involved

| Vehicle Ref | Vehicle Type                 | Vehicle Age | Driver Gender | Driver Age Band | Vehicle Maneouvre  | First Point of Impact | Journey Purpose | Hit Object - On Carriageway | Hit Object - Off Carriageway |
|-------------|------------------------------|-------------|---------------|-----------------|--|-----------------------|-----------------|-----------------------------|------------------------------|
| 2           | Car (excluding private hire) |             | 3 Male        | 46 - 55         | Vehicle is in the act of turning right                           | Nearside              | Other           | None                        | None                         |
| 1           | Car (excluding private hire) |             | -1 Male       | Over 75         | Vehicle proceeding normally along the carriageway, not on a bend | Did not impact        | Other           | None                        | None                         |

### Casualties

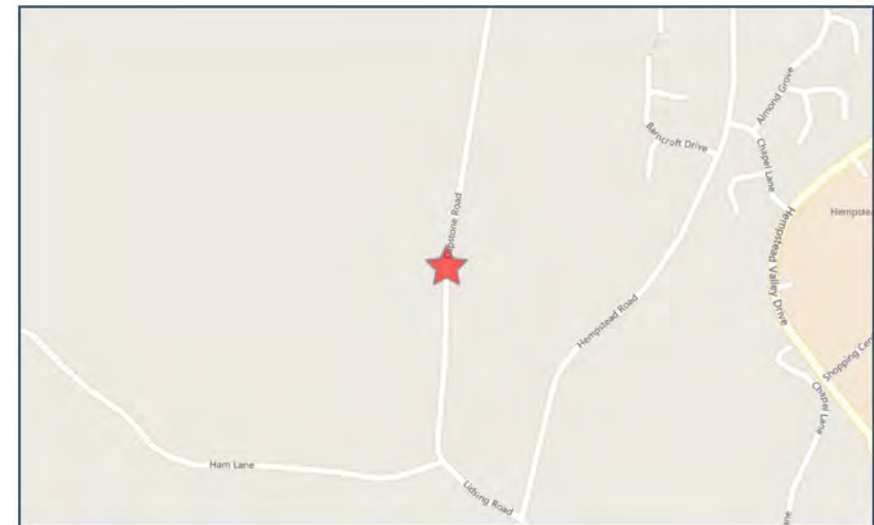
| Vehicle Ref | Casualty Ref | Injury Severity | Casualty Class               | Gender | Age Band | Pedestrian Location | Pedestrian Movement |
|-------------|--------------|-----------------|------------------------------|--------|----------|---------------------|---------------------|
| 2           | 1            | Slight          | Vehicle or pillion passenger | Female | 46 - 55  | Unknown or other    | Unknown or other    |

For more information about the data please visit: [www.crashmap.co.uk/home/aboutthedata](http://www.crashmap.co.uk/home/aboutthedata) and [www.crashmap.co.uk/home/definitions](http://www.crashmap.co.uk/home/definitions)



**Crash Date:** Monday, January 28, 2013      **Time of Crash:** 7:33:00 AM      **Crash Reference:** 2013460223592

|                                      |  |                     |    |                              |               |
|--------------------------------------|--|---------------------|----|------------------------------|---------------|
| <b>Highest Injury Severity:</b>      | Slight   | <b>Road Number:</b> | U0 | <b>Number of Casualties:</b> | 1             |
| <b>Highway Authority:</b>            | Medway Towns                                     |                     |    | <b>Number of Vehicles:</b>   | 1             |
| <b>Local Authority:</b>              | Medway   |                     |    | <b>OS Grid Reference:</b>    | 578650 163380 |
| <b>Weather Description:</b>          | Fine without high winds                          |                     |    |                              |               |
| <b>Road Surface Description:</b>     | Frost or Ice                                     |                     |    |                              |               |
| <b>Speed Limit:</b>                  | 60   |                     |    |                              |               |
| <b>Light Conditions:</b>             | Daylight: regardless of presence of streetlights |                     |    |                              |               |
| <b>Carriageway Hazards:</b>          | None   |                     |    |                              |               |
| <b>Junction Detail:</b>              | Not at or within 20 metres of junction           |                     |    |                              |               |
| <b>Junction Pedestrian Crossing:</b> | No physical crossing facility within 50 metres   |                     |    |                              |               |
| <b>Road Type:</b>                    | Single carriageway                               |                     |    |                              |               |
| <b>Junction Control:</b>             | Not Applicable                                   |                     |    |                              |               |



For more information about the data please visit: [www.crashmap.co.uk/home/aboutthedata](http://www.crashmap.co.uk/home/aboutthedata) and [www.crashmap.co.uk/home/definitions](http://www.crashmap.co.uk/home/definitions)



### Vehicles involved

| Vehicle Ref | Vehicle Type              | Vehicle Age | Driver Gender | Driver Age Band | Vehicle Manoeuvre  | First Point of Impact | Journey Purpose | Hit Object - On Carriageway | Hit Object - Off Carriageway |
|-------------|---------------------------|-------------|---------------|-----------------|--|-----------------------|-----------------|-----------------------------|------------------------------|
| 1           | Motorcycle 50cc and under | 1           | Male          | 16 - 20         | Vehicle proceeding normally along the carriageway, not on a bend | Nearside              | Other           | None                        | None                         |

### Casualties

| Vehicle Ref | Casualty Ref | Injury Severity | Casualty Class  | Gender | Age Band | Pedestrian Location | Pedestrian Movement |
|-------------|--------------|-----------------|-----------------|--------|----------|---------------------|---------------------|
| 1           | 1            | Slight          | Driver or rider | Male   | 16 - 20  | Unknown or other    | Unknown or other    |

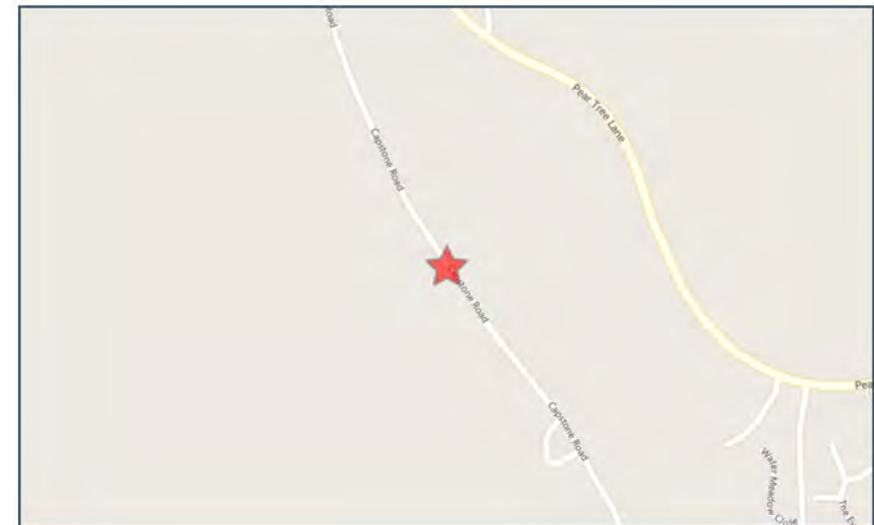
For more information about the data please visit: [www.crashmap.co.uk/home/aboutthedata](http://www.crashmap.co.uk/home/aboutthedata) and [www.crashmap.co.uk/home/definitions](http://www.crashmap.co.uk/home/definitions)





**Crash Date:** Saturday, February 23, 2013      **Time of Crash:** 2:44:00 PM      **Crash Reference:** 2013460225172

|                                      |  |                     |    |                              |               |
|--------------------------------------|--|---------------------|----|------------------------------|---------------|
| <b>Highest Injury Severity:</b>      | Slight   | <b>Road Number:</b> | U0 | <b>Number of Casualties:</b> | 1             |
| <b>Highway Authority:</b>            | Medway Towns                                     |                     |    | <b>Number of Vehicles:</b>   | 2             |
| <b>Local Authority:</b>              | Medway   |                     |    | <b>OS Grid Reference:</b>    | 578210 165140 |
| <b>Weather Description:</b>          | Fine without high winds                          |                     |    |                              |               |
| <b>Road Surface Description:</b>     | Dry  |                     |    |                              |               |
| <b>Speed Limit:</b>                  | 30   |                     |    |                              |               |
| <b>Light Conditions:</b>             | Daylight: regardless of presence of streetlights |                     |    |                              |               |
| <b>Carriageway Hazards:</b>          | None   |                     |    |                              |               |
| <b>Junction Detail:</b>              | Not at or within 20 metres of junction           |                     |    |                              |               |
| <b>Junction Pedestrian Crossing:</b> | No physical crossing facility within 50 metres   |                     |    |                              |               |
| <b>Road Type:</b>                    | Single carriageway                               |                     |    |                              |               |
| <b>Junction Control:</b>             | Not Applicable                                   |                     |    |                              |               |



For more information about the data please visit: [www.crashmap.co.uk/home/aboutthedata](http://www.crashmap.co.uk/home/aboutthedata) and [www.crashmap.co.uk/home/definitions](http://www.crashmap.co.uk/home/definitions)



### Vehicles involved

| Vehicle Ref | Vehicle Type                 | Vehicle Age | Driver Gender | Driver Age Band | Vehicle Maneouvre  | First Point of Impact | Journey Purpose | Hit Object - On Carriageway | Hit Object - Off Carriageway |
|-------------|------------------------------|-------------|---------------|-----------------|--|-----------------------|-----------------|-----------------------------|------------------------------|
| 2           | Car (excluding private hire) | 11          | Male          | 26 - 35         | Vehicle is parked in the carriageway                             | Offside               | Other           | None                        | None                         |
| 1           | Car (excluding private hire) | 8           | Male          | Over 75         | Vehicle proceeding normally along the carriageway, not on a bend | Front                 | Other           | None                        | None                         |

### Casualties

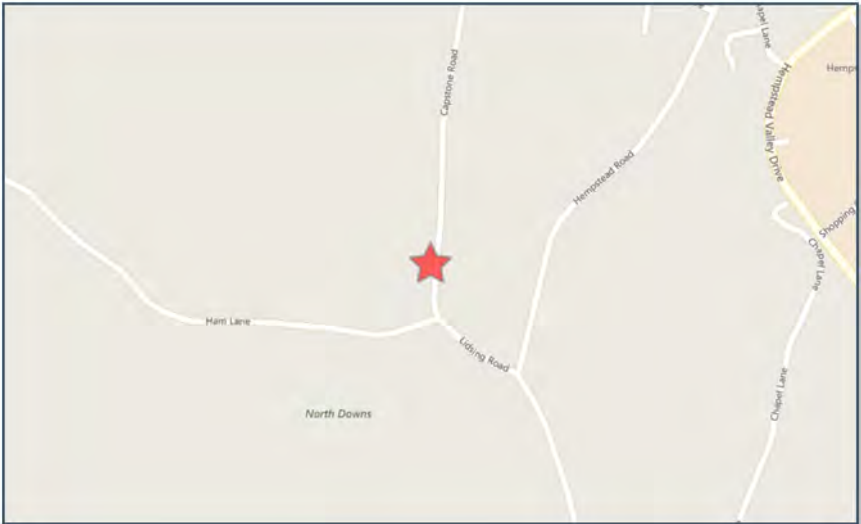
| Vehicle Ref | Casualty Ref | Injury Severity | Casualty Class  | Gender | Age Band | Pedestrian Location | Pedestrian Movement |
|-------------|--------------|-----------------|-----------------|--------|----------|---------------------|---------------------|
| 1           | 1            | Slight          | Driver or rider | Male   | Over 75  | Unknown or other    | Unknown or other    |

For more information about the data please visit: [www.crashmap.co.uk/home/aboutthedata](http://www.crashmap.co.uk/home/aboutthedata) and [www.crashmap.co.uk/home/definitions](http://www.crashmap.co.uk/home/definitions)



**Crash Date:** Friday, October 18, 2013      **Time of Crash:** 3:05:00 PM      **Crash Reference:** 2013460233386

|                                      |  |                     |    |                              |               |
|--------------------------------------|--|---------------------|----|------------------------------|---------------|
| <b>Highest Injury Severity:</b>      | Slight   | <b>Road Number:</b> | U0 | <b>Number of Casualties:</b> | 1             |
| <b>Highway Authority:</b>            | Medway Towns                                     |                     |    | <b>Number of Vehicles:</b>   | 1             |
| <b>Local Authority:</b>              | Medway   |                     |    | <b>OS Grid Reference:</b>    | 578640 163170 |
| <b>Weather Description:</b>          | Fine without high winds                          |                     |    |                              |               |
| <b>Road Surface Description:</b>     | Dry  |                     |    |                              |               |
| <b>Speed Limit:</b>                  | 60   |                     |    |                              |               |
| <b>Light Conditions:</b>             | Daylight: regardless of presence of streetlights |                     |    |                              |               |
| <b>Carriageway Hazards:</b>          | None   |                     |    |                              |               |
| <b>Junction Detail:</b>              | Not at or within 20 metres of junction           |                     |    |                              |               |
| <b>Junction Pedestrian Crossing:</b> | No physical crossing facility within 50 metres   |                     |    |                              |               |
| <b>Road Type:</b>                    | Single carriageway                               |                     |    |                              |               |
| <b>Junction Control:</b>             | Not Applicable                                   |                     |    |                              |               |



For more information about the data please visit: [www.crashmap.co.uk/home/aboutthedata](http://www.crashmap.co.uk/home/aboutthedata) and [www.crashmap.co.uk/home/definitions](http://www.crashmap.co.uk/home/definitions)



### Vehicles involved

| Vehicle Ref | Vehicle Type | Vehicle Age | Driver Gender | Driver Age Band | Vehicle Manoeuvre  | First Point of Impact | Journey Purpose | Hit Object - On Carriageway | Hit Object - Off Carriageway |
|-------------|--------------|-------------|---------------|-----------------|--|-----------------------|-----------------|-----------------------------|------------------------------|
| 1           | Pedal cycle  | -1          | Male          | 26 - 35         | Vehicle proceeding normally along the carriageway, not on a bend | Nearside              | Other           | None                        | None                         |

### Casualties

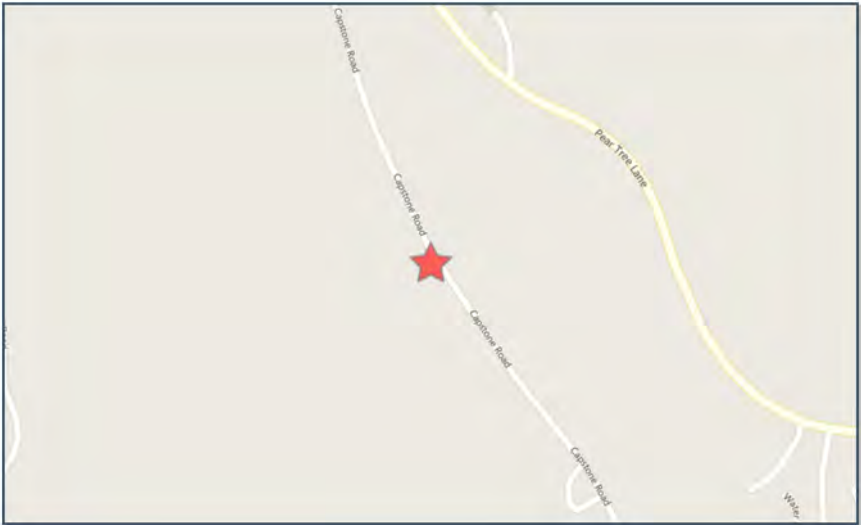
| Vehicle Ref | Casualty Ref | Injury Severity | Casualty Class  | Gender | Age Band | Pedestrian Location | Pedestrian Movement |
|-------------|--------------|-----------------|-----------------|--------|----------|---------------------|---------------------|
| 1           | 1            | Slight          | Driver or rider | Male   | 26 - 35  | Unknown or other    | Unknown or other    |

For more information about the data please visit: [www.crashmap.co.uk/home/aboutthedata](http://www.crashmap.co.uk/home/aboutthedata) and [www.crashmap.co.uk/home/definitions](http://www.crashmap.co.uk/home/definitions)



**Crash Date:** Sunday, September 07, 2014      **Time of Crash:** 5:00:00 PM      **Crash Reference:** 2014460246598

|                                      |  |                     |    |                              |               |
|--------------------------------------|--|---------------------|----|------------------------------|---------------|
| <b>Highest Injury Severity:</b>      | Slight   | <b>Road Number:</b> | U0 | <b>Number of Casualties:</b> | 1             |
| <b>Highway Authority:</b>            | Medway Towns                                     |                     |    | <b>Number of Vehicles:</b>   | 3             |
| <b>Local Authority:</b>              | Medway   |                     |    | <b>OS Grid Reference:</b>    | 578150 165210 |
| <b>Weather Description:</b>          | Fine without high winds                          |                     |    |                              |               |
| <b>Road Surface Description:</b>     | Dry  |                     |    |                              |               |
| <b>Speed Limit:</b>                  | 60   |                     |    |                              |               |
| <b>Light Conditions:</b>             | Daylight: regardless of presence of streetlights |                     |    |                              |               |
| <b>Carriageway Hazards:</b>          | None   |                     |    |                              |               |
| <b>Junction Detail:</b>              | Using private drive or entrance                  |                     |    |                              |               |
| <b>Junction Pedestrian Crossing:</b> | No physical crossing facility within 50 metres   |                     |    |                              |               |
| <b>Road Type:</b>                    | Single carriageway                               |                     |    |                              |               |
| <b>Junction Control:</b>             | Give way or uncontrolled                         |                     |    |                              |               |



For more information about the data please visit: [www.crashmap.co.uk/home/aboutthedata](http://www.crashmap.co.uk/home/aboutthedata) and [www.crashmap.co.uk/home/definitions](http://www.crashmap.co.uk/home/definitions)



### Vehicles involved

| Vehicle Ref | Vehicle Type                         | Vehicle Age | Driver Gender | Driver Age Band | Vehicle Manoeuvre  | First Point of Impact | Journey Purpose | Hit Object - On Carriageway | Hit Object - Off Carriageway |
|-------------|--------------------------------------|-------------|---------------|-----------------|--|-----------------------|-----------------|-----------------------------|------------------------------|
| 3           | Car (excluding private hire)         |             | 1 Male        | 21 - 25         | Vehicle proceeding normally along the carriageway, not on a bend | Front                 | Other           | None                        | None                         |
| 2           | Car (excluding private hire)         |             | 12 Female     | 56 - 65         | Vehicle is waiting to turn right                                 | Back                  | Other           | None                        | None                         |
| 1           | Motorcycle over 50cc and up to 125cc |             | -1 Unknown    | Unknown         | Vehicle proceeding normally along the carriageway, not on a bend | Front                 | Other           | Kerb                        | Other permanent object       |

### Casualties

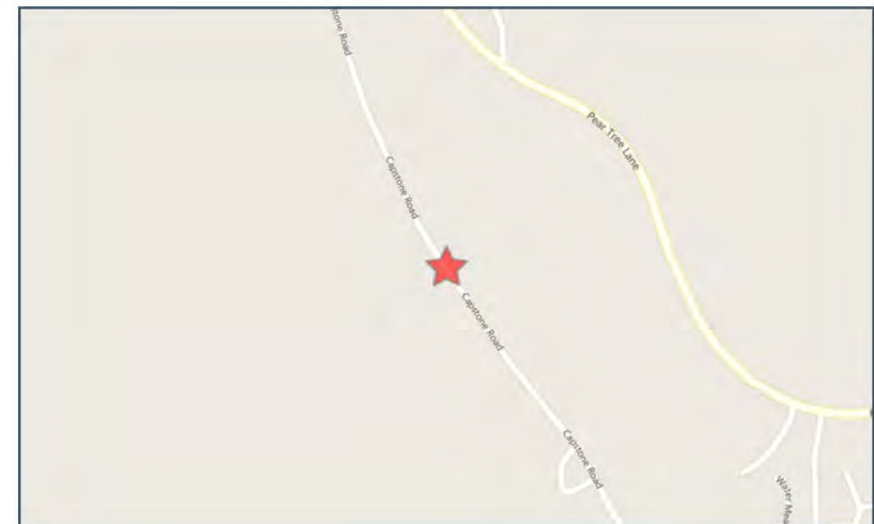
| Vehicle Ref | Casualty Ref | Injury Severity | Casualty Class               | Gender | Age Band | Pedestrian Location | Pedestrian Movement |
|-------------|--------------|-----------------|------------------------------|--------|----------|---------------------|---------------------|
| 1           | 1            | Slight          | Vehicle or pillion passenger | Male   | 16 - 20  | Unknown or other    | Unknown or other    |

For more information about the data please visit: [www.crashmap.co.uk/home/aboutthedata](http://www.crashmap.co.uk/home/aboutthedata) and [www.crashmap.co.uk/home/definitions](http://www.crashmap.co.uk/home/definitions)



**Crash Date:** Wednesday, June 03, 2015      **Time of Crash:** 11:35:00 AM      **Crash Reference:** 2015460257718

|                                      |  |                     |    |                              |               |
|--------------------------------------|--|---------------------|----|------------------------------|---------------|
| <b>Highest Injury Severity:</b>      | Slight   | <b>Road Number:</b> | U0 | <b>Number of Casualties:</b> | 1             |
| <b>Highway Authority:</b>            | Medway Towns                                     |                     |    | <b>Number of Vehicles:</b>   | 3             |
| <b>Local Authority:</b>              | Medway   |                     |    | <b>OS Grid Reference:</b>    | 578189 165174 |
| <b>Weather Description:</b>          | Fine without high winds                          |                     |    |                              |               |
| <b>Road Surface Description:</b>     | Dry  |                     |    |                              |               |
| <b>Speed Limit:</b>                  | 60   |                     |    |                              |               |
| <b>Light Conditions:</b>             | Daylight: regardless of presence of streetlights |                     |    |                              |               |
| <b>Carriageway Hazards:</b>          | None   |                     |    |                              |               |
| <b>Junction Detail:</b>              | Not at or within 20 metres of junction           |                     |    |                              |               |
| <b>Junction Pedestrian Crossing:</b> | No physical crossing facility within 50 metres   |                     |    |                              |               |
| <b>Road Type:</b>                    | Single carriageway                               |                     |    |                              |               |
| <b>Junction Control:</b>             | Not Applicable                                   |                     |    |                              |               |



For more information about the data please visit: [www.crashmap.co.uk/home/aboutthedata](http://www.crashmap.co.uk/home/aboutthedata) and [www.crashmap.co.uk/home/definitions](http://www.crashmap.co.uk/home/definitions)



### Vehicles involved

| Vehicle Ref | Vehicle Type                 | Vehicle Age | Driver Gender | Driver Age Band | Vehicle Manoeuvre  | First Point of Impact | Journey Purpose | Hit Object - On Carriageway | Hit Object - Off Carriageway |
|-------------|------------------------------|-------------|---------------|-----------------|--|-----------------------|-----------------|-----------------------------|------------------------------|
| 3           | Car (excluding private hire) |             | 6 Female      | 26 - 35         | Vehicle proceeding normally along the carriageway, not on a bend | Back                  | Other           | None                        | None                         |
| 2           | Motorcycle 50cc and under    |             | 3 Male        | 21 - 25         | Vehicle is passing another moving vehicle on its offside         | Did not impact        | Other           | None                        | None                         |
| 1           | Motorcycle over 500cc        |             | 17 Male       | 16 - 20         | Vehicle proceeding normally along the carriageway, not on a bend | Front                 | Other           | None                        | None                         |

### Casualties

| Vehicle Ref | Casualty Ref | Injury Severity | Casualty Class  | Gender | Age Band | Pedestrian Location | Pedestrian Movement |
|-------------|--------------|-----------------|-----------------|--------|----------|---------------------|---------------------|
| 1           | 1            | Slight          | Driver or rider | Male   | 16 - 20  | Unknown or other    | Unknown or other    |

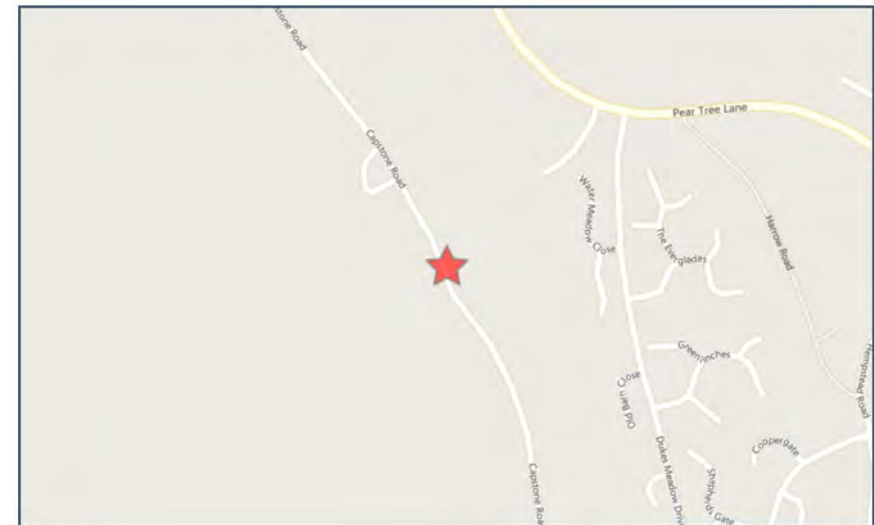
For more information about the data please visit: [www.crashmap.co.uk/home/aboutthedata](http://www.crashmap.co.uk/home/aboutthedata) and [www.crashmap.co.uk/home/definitions](http://www.crashmap.co.uk/home/definitions)





**Crash Date:** Friday, February 12, 2016      **Time of Crash:** 8:41:00 AM      **Crash Reference:** 2016460045156

|                                      |  |                     |    |                              |               |
|--------------------------------------|--|---------------------|----|------------------------------|---------------|
| <b>Highest Injury Severity:</b>      | Slight   | <b>Road Number:</b> | U0 | <b>Number of Casualties:</b> | 1             |
| <b>Highway Authority:</b>            | Medway Towns                                   |                     |    | <b>Number of Vehicles:</b>   | 2             |
| <b>Local Authority:</b>              | Medway   |                     |    | <b>OS Grid Reference:</b>    | 578498 164737 |
| <b>Weather Description:</b>          | Raining without high winds                     |                     |    |                              |               |
| <b>Road Surface Description:</b>     | Frost or Ice                                   |                     |    |                              |               |
| <b>Speed Limit:</b>                  | 30   |                     |    |                              |               |
| <b>Light Conditions:</b>             | Darkness: no street lighting                   |                     |    |                              |               |
| <b>Carriageway Hazards:</b>          | None   |                     |    |                              |               |
| <b>Junction Detail:</b>              | Not at or within 20 metres of junction         |                     |    |                              |               |
| <b>Junction Pedestrian Crossing:</b> | No physical crossing facility within 50 metres |                     |    |                              |               |
| <b>Road Type:</b>                    | Single carriageway                             |                     |    |                              |               |
| <b>Junction Control:</b>             | Not Applicable                                 |                     |    |                              |               |



For more information about the data please visit: [www.crashmap.co.uk/home/aboutthedata](http://www.crashmap.co.uk/home/aboutthedata) and [www.crashmap.co.uk/home/definitions](http://www.crashmap.co.uk/home/definitions)



### Vehicles involved

| Vehicle Ref | Vehicle Type                 | Vehicle Age | Driver Gender | Driver Age Band | Vehicle Manoeuvre  | First Point of Impact | Journey Purpose | Hit Object - On Carriageway | Hit Object - Off Carriageway |
|-------------|------------------------------|-------------|---------------|-----------------|--|-----------------------|-----------------|-----------------------------|------------------------------|
| 2           | Car (excluding private hire) |             | 6 Male        | 26 - 35         | Vehicle proceeding normally along the carriageway, not on a bend | Front                 | Other           | None                        | None                         |
| 1           | Car (excluding private hire) |             | 8 Female      | 26 - 35         | Vehicle proceeding normally along the carriageway, not on a bend | Front                 | Other           | None                        | None                         |

### Casualties

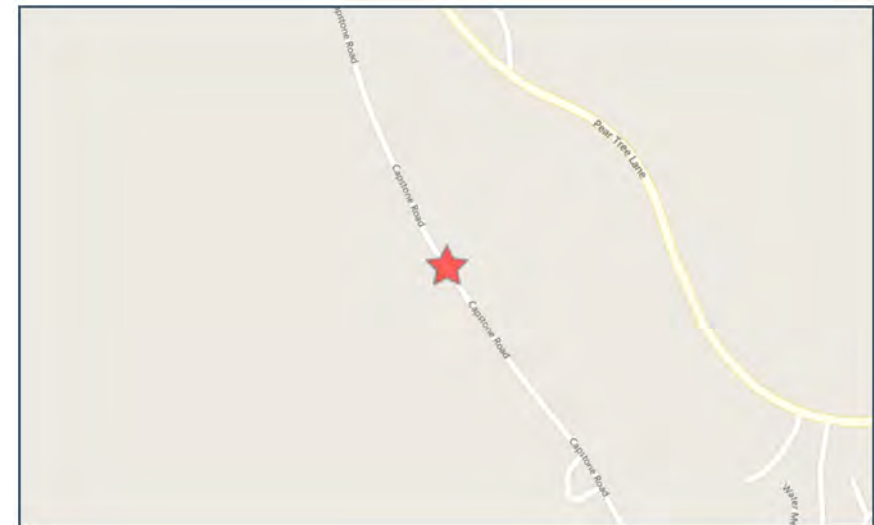
| Vehicle Ref | Casualty Ref | Injury Severity | Casualty Class  | Gender | Age Band | Pedestrian Location | Pedestrian Movement |
|-------------|--------------|-----------------|-----------------|--------|----------|---------------------|---------------------|
|             | 1            | 1 Slight        | Driver or rider | Female | 26 - 35  | Unknown or other    | Unknown or other    |

For more information about the data please visit: [www.crashmap.co.uk/home/aboutthedata](http://www.crashmap.co.uk/home/aboutthedata) and [www.crashmap.co.uk/home/definitions](http://www.crashmap.co.uk/home/definitions)



**Crash Date:** Friday, March 18, 2016      **Time of Crash:** 2:12:00 PM      **Crash Reference:** 2016460053329

|                                      |  |                     |    |                              |               |
|--------------------------------------|--|---------------------|----|------------------------------|---------------|
| <b>Highest Injury Severity:</b>      | Serious  | <b>Road Number:</b> | U0 | <b>Number of Casualties:</b> | 1             |
| <b>Highway Authority:</b>            | Medway Towns                                     |                     |    | <b>Number of Vehicles:</b>   | 2             |
| <b>Local Authority:</b>              | Medway   |                     |    | <b>OS Grid Reference:</b>    | 578180 165187 |
| <b>Weather Description:</b>          | Fine without high winds                          |                     |    |                              |               |
| <b>Road Surface Description:</b>     | Dry  |                     |    |                              |               |
| <b>Speed Limit:</b>                  | 60   |                     |    |                              |               |
| <b>Light Conditions:</b>             | Daylight: regardless of presence of streetlights |                     |    |                              |               |
| <b>Carriageway Hazards:</b>          | None   |                     |    |                              |               |
| <b>Junction Detail:</b>              | Not at or within 20 metres of junction           |                     |    |                              |               |
| <b>Junction Pedestrian Crossing:</b> | No physical crossing facility within 50 metres   |                     |    |                              |               |
| <b>Road Type:</b>                    | Single carriageway                               |                     |    |                              |               |
| <b>Junction Control:</b>             | Not Applicable                                   |                     |    |                              |               |



For more information about the data please visit: [www.crashmap.co.uk/home/aboutthedata](http://www.crashmap.co.uk/home/aboutthedata) and [www.crashmap.co.uk/home/definitions](http://www.crashmap.co.uk/home/definitions)



### Vehicles involved

| Vehicle Ref | Vehicle Type                     | Vehicle Age | Driver Gender | Driver Age Band | Vehicle Manoeuvre  | First Point of Impact | Journey Purpose             | Hit Object - On Carriageway | Hit Object - Off Carriageway |
|-------------|----------------------------------|-------------|---------------|-----------------|--|-----------------------|-----------------------------|-----------------------------|------------------------------|
| 2           | Motorcycle over 500cc            | 16          | Male          | 26 - 35         | Vehicle proceeding normally along the carriageway, not on a bend | Front                 | Taking pupil to/from school | None                        | None                         |
| 1           | Minibus (8 - 16 passenger seats) | 11          | Male          | 56 - 65         | Vehicle is moving off  | Front                 | Journey as part of work     | None                        | None                         |

### Casualties

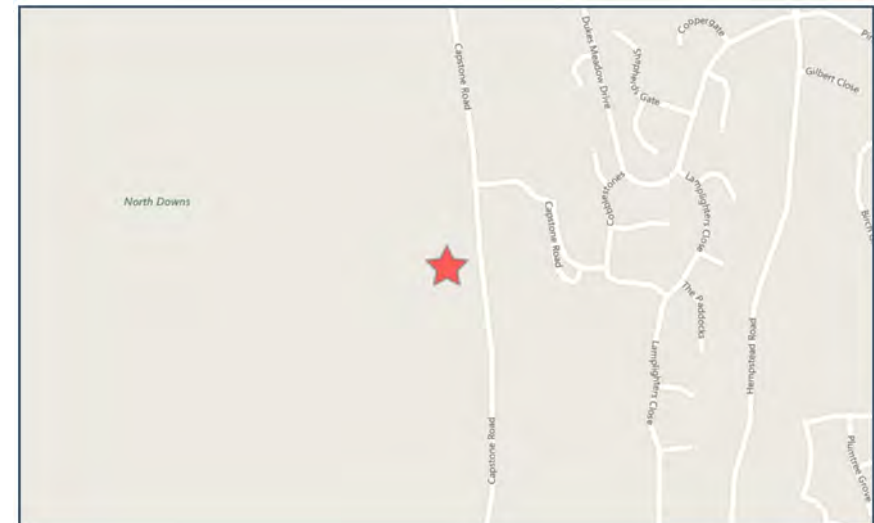
| Vehicle Ref | Casualty Ref | Injury Severity | Casualty Class  | Gender | Age Band | Pedestrian Location | Pedestrian Movement |
|-------------|--------------|-----------------|-----------------|--------|----------|---------------------|---------------------|
| 2           | 1            | Serious         | Driver or rider | Male   | 26 - 35  | Unknown or other    | Unknown or other    |

For more information about the data please visit: [www.crashmap.co.uk/home/aboutthedata](http://www.crashmap.co.uk/home/aboutthedata) and [www.crashmap.co.uk/home/definitions](http://www.crashmap.co.uk/home/definitions)



**Crash Date:** Tuesday, March 29, 2016      **Time of Crash:** 9:15:00 AM      **Crash Reference:** 2016460058100

|                                      |  |                     |    |                              |               |
|--------------------------------------|--|---------------------|----|------------------------------|---------------|
| <b>Highest Injury Severity:</b>      | Slight   | <b>Road Number:</b> | U0 | <b>Number of Casualties:</b> | 3             |
| <b>Highway Authority:</b>            | Medway Towns                                     |                     |    | <b>Number of Vehicles:</b>   | 3             |
| <b>Local Authority:</b>              | Medway   |                     |    | <b>OS Grid Reference:</b>    | 578630 164123 |
| <b>Weather Description:</b>          | Fine without high winds                          |                     |    |                              |               |
| <b>Road Surface Description:</b>     | Wet or Damp                                      |                     |    |                              |               |
| <b>Speed Limit:</b>                  | 60   |                     |    |                              |               |
| <b>Light Conditions:</b>             | Daylight: regardless of presence of streetlights |                     |    |                              |               |
| <b>Carriageway Hazards:</b>          | None   |                     |    |                              |               |
| <b>Junction Detail:</b>              | Not at or within 20 metres of junction           |                     |    |                              |               |
| <b>Junction Pedestrian Crossing:</b> | No physical crossing facility within 50 metres   |                     |    |                              |               |
| <b>Road Type:</b>                    | Single carriageway                               |                     |    |                              |               |
| <b>Junction Control:</b>             | Not Applicable                                   |                     |    |                              |               |



For more information about the data please visit: [www.crashmap.co.uk/home/aboutthedata](http://www.crashmap.co.uk/home/aboutthedata) and [www.crashmap.co.uk/home/definitions](http://www.crashmap.co.uk/home/definitions)



### Vehicles involved

| Vehicle Ref | Vehicle Type                 | Vehicle Age | Driver Gender | Driver Age Band | Vehicle Maneouvre  | First Point of Impact | Journey Purpose | Hit Object - On Carriageway | Hit Object - Off Carriageway |
|-------------|------------------------------|-------------|---------------|-----------------|--|-----------------------|-----------------|-----------------------------|------------------------------|
| 3           | Car (excluding private hire) |             | 9 Male        | 36 - 45         | Vehicle proceeding normally along the carriageway, not on a bend | Back                  | Other           | None                        | None                         |
| 2           | Car (excluding private hire) |             | 12 Male       | 26 - 35         | Vehicle proceeding normally along the carriageway, not on a bend | Back                  | Other           | None                        | None                         |
| 1           | Car (excluding private hire) |             | 13 Male       | 36 - 45         | Vehicle proceeding normally along the carriageway, not on a bend | Front                 | Other           | None                        | None                         |

### Casualties

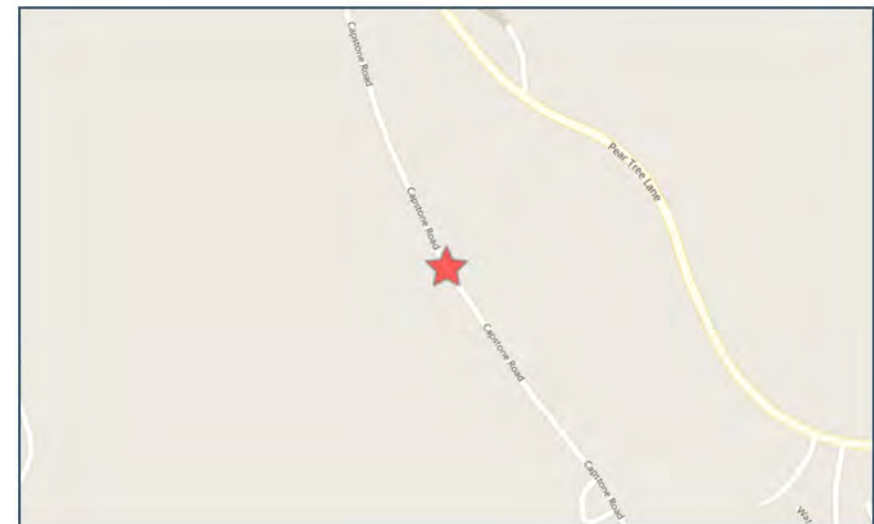
| Vehicle Ref | Casualty Ref | Injury Severity | Casualty Class               | Gender | Age Band | Pedestrian Location | Pedestrian Movement |
|-------------|--------------|-----------------|------------------------------|--------|----------|---------------------|---------------------|
|             | 1            | Slight          | Driver or rider              | Male   | 36 - 45  | Unknown or other    | Unknown or other    |
|             | 2            | Slight          | Driver or rider              | Male   | 26 - 35  | Unknown or other    | Unknown or other    |
|             | 3            | Slight          | Vehicle or pillion passenger | Male   | 6 - 10   | Unknown or other    | Unknown or other    |

For more information about the data please visit: [www.crashmap.co.uk/home/aboutthedata](http://www.crashmap.co.uk/home/aboutthedata) and [www.crashmap.co.uk/home/definitions](http://www.crashmap.co.uk/home/definitions)



**Crash Date:** Wednesday, June 22, 2016      **Time of Crash:** 3:50:00 PM      **Crash Reference:** 2016460084200

|                                      |  |                     |    |                              |               |
|--------------------------------------|--|---------------------|----|------------------------------|---------------|
| <b>Highest Injury Severity:</b>      | Slight   | <b>Road Number:</b> | U0 | <b>Number of Casualties:</b> | 1             |
| <b>Highway Authority:</b>            | Medway Towns                                     |                     |    | <b>Number of Vehicles:</b>   | 2             |
| <b>Local Authority:</b>              | Medway   |                     |    | <b>OS Grid Reference:</b>    | 578156 165216 |
| <b>Weather Description:</b>          | Fine without high winds                          |                     |    |                              |               |
| <b>Road Surface Description:</b>     | Dry  |                     |    |                              |               |
| <b>Speed Limit:</b>                  | 60   |                     |    |                              |               |
| <b>Light Conditions:</b>             | Daylight: regardless of presence of streetlights |                     |    |                              |               |
| <b>Carriageway Hazards:</b>          | None   |                     |    |                              |               |
| <b>Junction Detail:</b>              | Not at or within 20 metres of junction           |                     |    |                              |               |
| <b>Junction Pedestrian Crossing:</b> | No physical crossing facility within 50 metres   |                     |    |                              |               |
| <b>Road Type:</b>                    | Single carriageway                               |                     |    |                              |               |
| <b>Junction Control:</b>             | Not Applicable                                   |                     |    |                              |               |



For more information about the data please visit: [www.crashmap.co.uk/home/aboutthedata](http://www.crashmap.co.uk/home/aboutthedata) and [www.crashmap.co.uk/home/definitions](http://www.crashmap.co.uk/home/definitions)



### Vehicles involved

| Vehicle Ref | Vehicle Type                          | Vehicle Age | Driver Gender | Driver Age Band | Vehicle Manoeuvre  | First Point of Impact | Journey Purpose         | Hit Object - On Carriageway | Hit Object - Off Carriageway |
|-------------|---------------------------------------|-------------|---------------|-----------------|--|-----------------------|-------------------------|-----------------------------|------------------------------|
| 2           | Motorcycle over 500cc                 | 14          | Male          | 56 - 65         | Vehicle proceeding normally along the carriageway, on a left hand bend | Nearside              | Other                   | None                        | None                         |
| 1           | Goods vehicle 7.5 tonnes mgw and over | 2           | Male          | 56 - 65         | Vehicle is in the act of turning left                                  | Front                 | Journey as part of work | None                        | None                         |

### Casualties

| Vehicle Ref | Casualty Ref | Injury Severity | Casualty Class  | Gender | Age Band | Pedestrian Location | Pedestrian Movement |
|-------------|--------------|-----------------|-----------------|--------|----------|---------------------|---------------------|
| 2           | 1            | Slight          | Driver or rider | Male   | 56 - 65  | Unknown or other    | Unknown or other    |

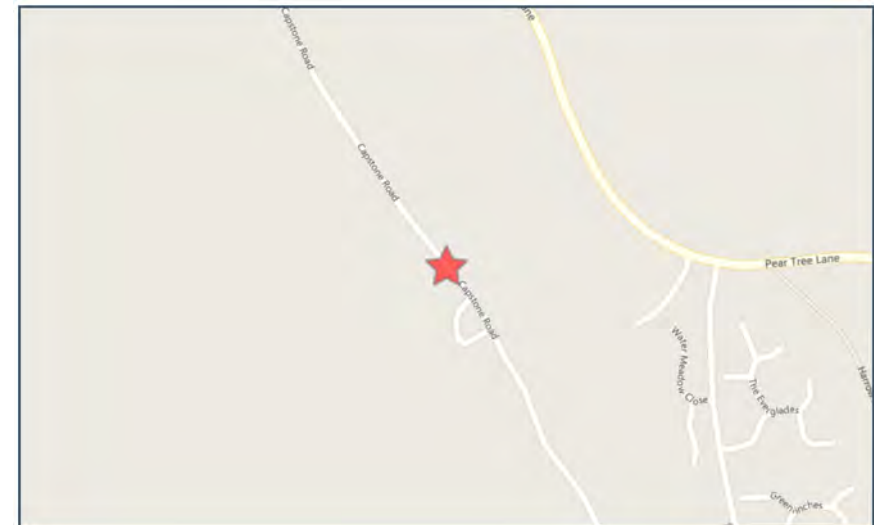
For more information about the data please visit: [www.crashmap.co.uk/home/aboutthedata](http://www.crashmap.co.uk/home/aboutthedata) and [www.crashmap.co.uk/home/definitions](http://www.crashmap.co.uk/home/definitions)





**Crash Date:** Sunday, August 07, 2016      **Time of Crash:** 7:43:00 AM      **Crash Reference:** 2016460097447

|                                      |  |                     |    |                              |               |
|--------------------------------------|--|---------------------|----|------------------------------|---------------|
| <b>Highest Injury Severity:</b>      | Serious  | <b>Road Number:</b> | U0 | <b>Number of Casualties:</b> | 1             |
| <b>Highway Authority:</b>            | Medway Towns                                     |                     |    | <b>Number of Vehicles:</b>   | 1             |
| <b>Local Authority:</b>              | Medway   |                     |    | <b>OS Grid Reference:</b>    | 578353 164956 |
| <b>Weather Description:</b>          | Fine without high winds                          |                     |    |                              |               |
| <b>Road Surface Description:</b>     | Dry  |                     |    |                              |               |
| <b>Speed Limit:</b>                  | 60   |                     |    |                              |               |
| <b>Light Conditions:</b>             | Daylight: regardless of presence of streetlights |                     |    |                              |               |
| <b>Carriageway Hazards:</b>          | None   |                     |    |                              |               |
| <b>Junction Detail:</b>              | Not at or within 20 metres of junction           |                     |    |                              |               |
| <b>Junction Pedestrian Crossing:</b> | No physical crossing facility within 50 metres   |                     |    |                              |               |
| <b>Road Type:</b>                    | Single carriageway                               |                     |    |                              |               |
| <b>Junction Control:</b>             | Not Applicable                                   |                     |    |                              |               |



For more information about the data please visit: [www.crashmap.co.uk/home/aboutthedata](http://www.crashmap.co.uk/home/aboutthedata) and [www.crashmap.co.uk/home/definitions](http://www.crashmap.co.uk/home/definitions)



### Vehicles involved

| Vehicle Ref | Vehicle Type                 | Vehicle Age | Driver Gender | Driver Age Band | Vehicle Manoeuvre                   | First Point of Impact | Journey Purpose        | Hit Object - On Carriageway | Hit Object - Off Carriageway |
|-------------|------------------------------|-------------|---------------|-----------------|-------------------------------------|-----------------------|------------------------|-----------------------------|------------------------------|
| 1           | Car (excluding private hire) | 11          | Female        | 21 - 25         | Vehicle is slowing down or stopping | Offside               | Commuting to/from work | None                        | None                         |

### Casualties

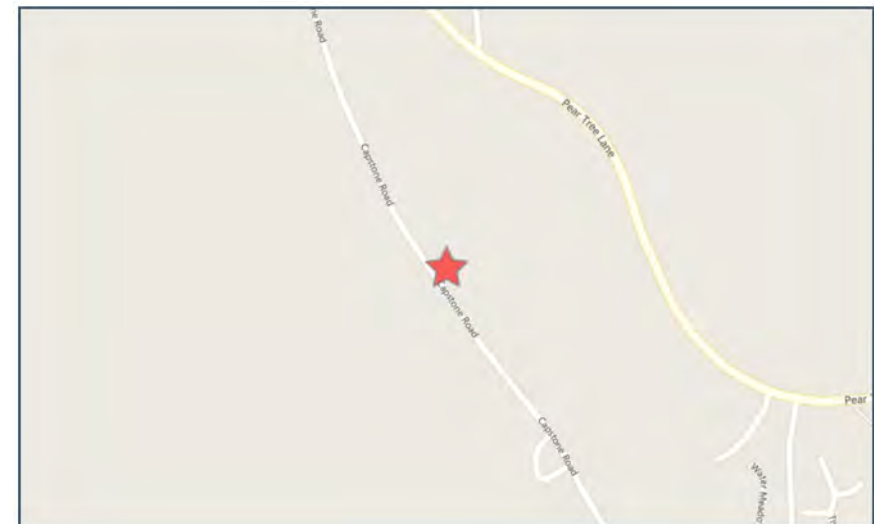
| Vehicle Ref | Casualty Ref | Injury Severity | Casualty Class | Gender | Age Band | Pedestrian Location          | Pedestrian Movement                           |
|-------------|--------------|-----------------|----------------|--------|----------|------------------------------|---|
| 1           | 1            | Serious         | Pedestrian     | Male   | 36 - 45  | In carriageway, not crossing | Walking along in carriageway - facing traffic |

For more information about the data please visit: [www.crashmap.co.uk/home/aboutthedata](http://www.crashmap.co.uk/home/aboutthedata) and [www.crashmap.co.uk/home/definitions](http://www.crashmap.co.uk/home/definitions)



**Crash Date:** Saturday, August 27, 2016      **Time of Crash:** 3:45:00 PM      **Crash Reference:** 2016460102674

|                                      |  |                     |    |                              |               |
|--------------------------------------|--|---------------------|----|------------------------------|---------------|
| <b>Highest Injury Severity:</b>      | Slight   | <b>Road Number:</b> | U0 | <b>Number of Casualties:</b> | 1             |
| <b>Highway Authority:</b>            | Medway Towns                                     |                     |    | <b>Number of Vehicles:</b>   | 2             |
| <b>Local Authority:</b>              | Medway   |                     |    | <b>OS Grid Reference:</b>    | 578228 165151 |
| <b>Weather Description:</b>          | Fine without high winds                          |                     |    |                              |               |
| <b>Road Surface Description:</b>     | Dry  |                     |    |                              |               |
| <b>Speed Limit:</b>                  | 30   |                     |    |                              |               |
| <b>Light Conditions:</b>             | Daylight: regardless of presence of streetlights |                     |    |                              |               |
| <b>Carriageway Hazards:</b>          | None   |                     |    |                              |               |
| <b>Junction Detail:</b>              | Not at or within 20 metres of junction           |                     |    |                              |               |
| <b>Junction Pedestrian Crossing:</b> | No physical crossing facility within 50 metres   |                     |    |                              |               |
| <b>Road Type:</b>                    | Unknown  |                     |    |                              |               |
| <b>Junction Control:</b>             | Not Applicable                                   |                     |    |                              |               |



For more information about the data please visit: [www.crashmap.co.uk/home/aboutthedata](http://www.crashmap.co.uk/home/aboutthedata) and [www.crashmap.co.uk/home/definitions](http://www.crashmap.co.uk/home/definitions)



### Vehicles involved

| Vehicle Ref | Vehicle Type                          | Vehicle Age | Driver Gender | Driver Age Band | Vehicle Manoeuvre  | First Point of Impact | Journey Purpose         | Hit Object - On Carriageway | Hit Object - Off Carriageway |
|-------------|---------------------------------------|-------------|---------------|-----------------|--|-----------------------|-------------------------|-----------------------------|------------------------------|
| 2           | Motorcycle over 50cc and up to 125cc  | -1          | Male          | 36 - 45         | Vehicle proceeding normally along the carriageway, not on a bend | Did not impact        | Journey as part of work | None                        | None                         |
| 1           | Motorcycle of unknown engine capacity | -1          | Male          | Unknown         | Vehicle proceeding normally along the carriageway, not on a bend | Did not impact        | Other                   | None                        | None                         |

### Casualties

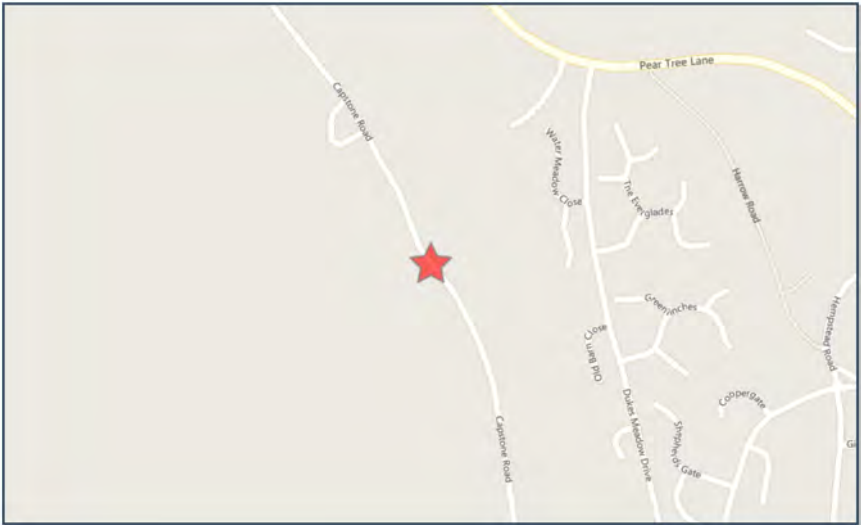
| Vehicle Ref | Casualty Ref | Injury Severity | Casualty Class  | Gender | Age Band | Pedestrian Location | Pedestrian Movement |
|-------------|--------------|-----------------|-----------------|--------|----------|---------------------|---------------------|
| 2           | 1            | Slight          | Driver or rider | Male   | 36 - 45  | Unknown or other    | Unknown or other    |

For more information about the data please visit: [www.crashmap.co.uk/home/aboutthedata](http://www.crashmap.co.uk/home/aboutthedata) and [www.crashmap.co.uk/home/definitions](http://www.crashmap.co.uk/home/definitions)



**Crash Date:** Friday, February 24, 2017      **Time of Crash:** 4:30:00 PM      **Crash Reference:** 2017460161498

|                                      |  |                     |    |                              |               |
|--------------------------------------|--|---------------------|----|------------------------------|---------------|
| <b>Highest Injury Severity:</b>      | Slight   | <b>Road Number:</b> | U0 | <b>Number of Casualties:</b> | 2             |
| <b>Highway Authority:</b>            | Medway Towns                                     |                     |    | <b>Number of Vehicles:</b>   | 2             |
| <b>Local Authority:</b>              | Medway   |                     |    | <b>OS Grid Reference:</b>    | 578523 164675 |
| <b>Weather Description:</b>          | Fine without high winds                          |                     |    |                              |               |
| <b>Road Surface Description:</b>     | Dry  |                     |    |                              |               |
| <b>Speed Limit:</b>                  | 60   |                     |    |                              |               |
| <b>Light Conditions:</b>             | Daylight: regardless of presence of streetlights |                     |    |                              |               |
| <b>Carriageway Hazards:</b>          | None   |                     |    |                              |               |
| <b>Junction Detail:</b>              | Not at or within 20 metres of junction           |                     |    |                              |               |
| <b>Junction Pedestrian Crossing:</b> | No physical crossing facility within 50 metres   |                     |    |                              |               |
| <b>Road Type:</b>                    | Unknown  |                     |    |                              |               |
| <b>Junction Control:</b>             | Not Applicable                                   |                     |    |                              |               |



For more information about the data please visit: [www.crashmap.co.uk/home/aboutthedata](http://www.crashmap.co.uk/home/aboutthedata) and [www.crashmap.co.uk/home/definitions](http://www.crashmap.co.uk/home/definitions)



### Vehicles involved

| Vehicle Ref | Vehicle Type                 | Vehicle Age | Driver Gender | Driver Age Band | Vehicle Manoeuvre  | First Point of Impact | Journey Purpose | Hit Object - On Carriageway | Hit Object - Off Carriageway |
|-------------|------------------------------|-------------|---------------|-----------------|--|-----------------------|-----------------|-----------------------------|------------------------------|
| 2           | Car (excluding private hire) |             | 9 Female      | 46 - 55         | Vehicle proceeding normally along the carriageway, not on a bend | Offside               | Other           | None                        | None                         |
| 1           | Car (excluding private hire) |             | 8 Female      | 36 - 45         | Vehicle proceeding normally along the carriageway, not on a bend | Offside               | Other           | None                        | None                         |

### Casualties

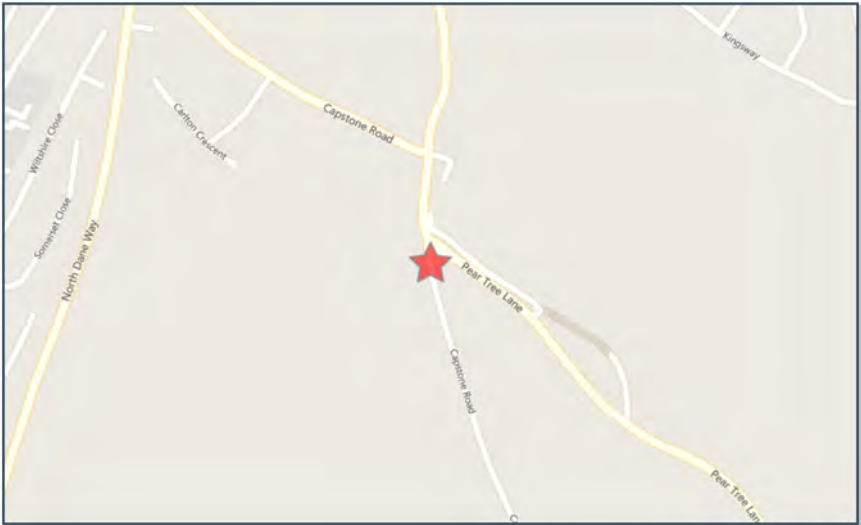
| Vehicle Ref | Casualty Ref | Injury Severity | Casualty Class  | Gender | Age Band | Pedestrian Location | Pedestrian Movement |
|-------------|--------------|-----------------|-----------------|--------|----------|---------------------|---------------------|
| 1           | 1            | Slight          | Driver or rider | Female | 36 - 45  | Unknown or other    | Unknown or other    |
| 2           | 2            | Slight          | Driver or rider | Female | 46 - 55  | Unknown or other    | Unknown or other    |

For more information about the data please visit: [www.crashmap.co.uk/home/aboutthedata](http://www.crashmap.co.uk/home/aboutthedata) and [www.crashmap.co.uk/home/definitions](http://www.crashmap.co.uk/home/definitions)



**Crash Date:** Sunday, February 26, 2017      **Time of Crash:** 3:10:00 PM      **Crash Reference:** 2017460165755

|                                      |  |                     |    |                              |               |
|--------------------------------------|--|---------------------|----|------------------------------|---------------|
| <b>Highest Injury Severity:</b>      | Slight   | <b>Road Number:</b> | U0 | <b>Number of Casualties:</b> | 1             |
| <b>Highway Authority:</b>            | Medway Towns                                     |                     |    | <b>Number of Vehicles:</b>   | 2             |
| <b>Local Authority:</b>              | Medway   |                     |    | <b>OS Grid Reference:</b>    | 577960 165702 |
| <b>Weather Description:</b>          | Fine without high winds                          |                     |    |                              |               |
| <b>Road Surface Description:</b>     | Dry  |                     |    |                              |               |
| <b>Speed Limit:</b>                  | 40   |                     |    |                              |               |
| <b>Light Conditions:</b>             | Daylight: regardless of presence of streetlights |                     |    |                              |               |
| <b>Carriageway Hazards:</b>          | None   |                     |    |                              |               |
| <b>Junction Detail:</b>              | T or staggered junction                          |                     |    |                              |               |
| <b>Junction Pedestrian Crossing:</b> | No physical crossing facility within 50 metres   |                     |    |                              |               |
| <b>Road Type:</b>                    | Single carriageway                               |                     |    |                              |               |
| <b>Junction Control:</b>             | Give way or uncontrolled                         |                     |    |                              |               |



For more information about the data please visit: [www.crashmap.co.uk/home/aboutthedata](http://www.crashmap.co.uk/home/aboutthedata) and [www.crashmap.co.uk/home/definitions](http://www.crashmap.co.uk/home/definitions)



### Vehicles involved

| Vehicle Ref | Vehicle Type                 | Vehicle Age | Driver Gender | Driver Age Band | Vehicle Manoeuvre  | First Point of Impact | Journey Purpose | Hit Object - On Carriageway | Hit Object - Off Carriageway |
|-------------|------------------------------|-------------|---------------|-----------------|--|-----------------------|-----------------|-----------------------------|------------------------------|
| 2           | Car (excluding private hire) | 4           | Male          | 56 - 65         | Vehicle is parked in the carriageway                             | Back                  | Other           | None                        | None                         |
| 1           | Car (excluding private hire) | 12          | Male          | 21 - 25         | Vehicle proceeding normally along the carriageway, not on a bend | Front                 | Other           | None                        | None                         |

### Casualties

| Vehicle Ref | Casualty Ref | Injury Severity | Casualty Class  | Gender | Age Band | Pedestrian Location | Pedestrian Movement |
|-------------|--------------|-----------------|-----------------|--------|----------|---------------------|---------------------|
| 2           | 1            | Slight          | Driver or rider | Male   | 56 - 65  | Unknown or other    | Unknown or other    |

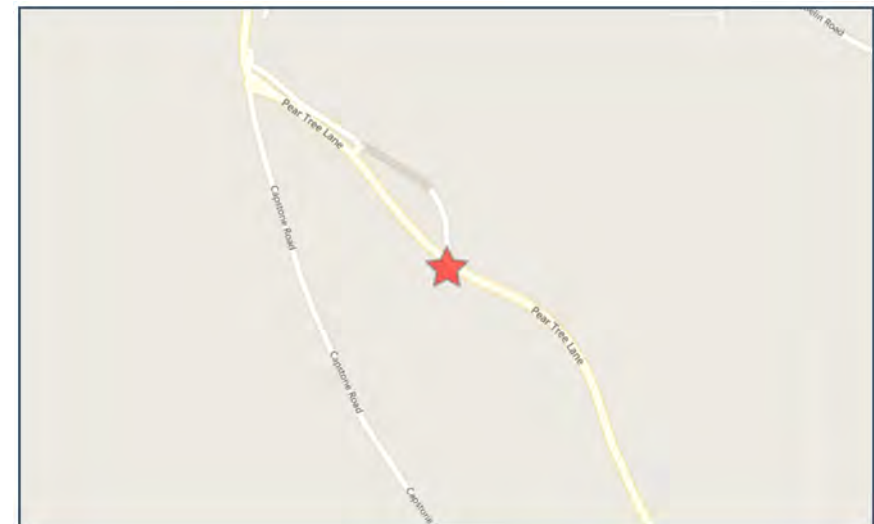
For more information about the data please visit: [www.crashmap.co.uk/home/aboutthedata](http://www.crashmap.co.uk/home/aboutthedata) and [www.crashmap.co.uk/home/definitions](http://www.crashmap.co.uk/home/definitions)





**Crash Date:** Friday, June 14, 2013      **Time of Crash:** 10:45:00 AM      **Crash Reference:** 2013460228498

|                                      |  |                     |    |                              |               |
|--------------------------------------|--|---------------------|----|------------------------------|---------------|
| <b>Highest Injury Severity:</b>      | Serious  | <b>Road Number:</b> | U0 | <b>Number of Casualties:</b> | 3             |
| <b>Highway Authority:</b>            | Medway Towns                                     |                     |    | <b>Number of Vehicles:</b>   | 2             |
| <b>Local Authority:</b>              | Medway   |                     |    | <b>OS Grid Reference:</b>    | 578260 165470 |
| <b>Weather Description:</b>          | Fine without high winds                          |                     |    |                              |               |
| <b>Road Surface Description:</b>     | Dry  |                     |    |                              |               |
| <b>Speed Limit:</b>                  | 50   |                     |    |                              |               |
| <b>Light Conditions:</b>             | Daylight: regardless of presence of streetlights |                     |    |                              |               |
| <b>Carriageway Hazards:</b>          | None   |                     |    |                              |               |
| <b>Junction Detail:</b>              | T or staggered junction                          |                     |    |                              |               |
| <b>Junction Pedestrian Crossing:</b> | No physical crossing facility within 50 metres   |                     |    |                              |               |
| <b>Road Type:</b>                    | Single carriageway                               |                     |    |                              |               |
| <b>Junction Control:</b>             | Give way or uncontrolled                         |                     |    |                              |               |



For more information about the data please visit: [www.crashmap.co.uk/home/aboutthedata](http://www.crashmap.co.uk/home/aboutthedata) and [www.crashmap.co.uk/home/definitions](http://www.crashmap.co.uk/home/definitions)



### Vehicles involved

| Vehicle Ref | Vehicle Type                 | Vehicle Age | Driver Gender | Driver Age Band | Vehicle Maneouvre  | First Point of Impact | Journey Purpose | Hit Object - On Carriageway | Hit Object - Off Carriageway |
|-------------|------------------------------|-------------|---------------|-----------------|--|-----------------------|-----------------|-----------------------------|------------------------------|
| 2           | Car (excluding private hire) |             | 2 Male        | 36 - 45         | Vehicle proceeding normally along the carriageway, not on a bend | Front                 | Other           | None                        | None                         |
| 1           | Car (excluding private hire) |             | 13 Male       | 66 - 75         | Vehicle is in the act of turning left                            | Offside               | Other           | None                        | None                         |

### Casualties

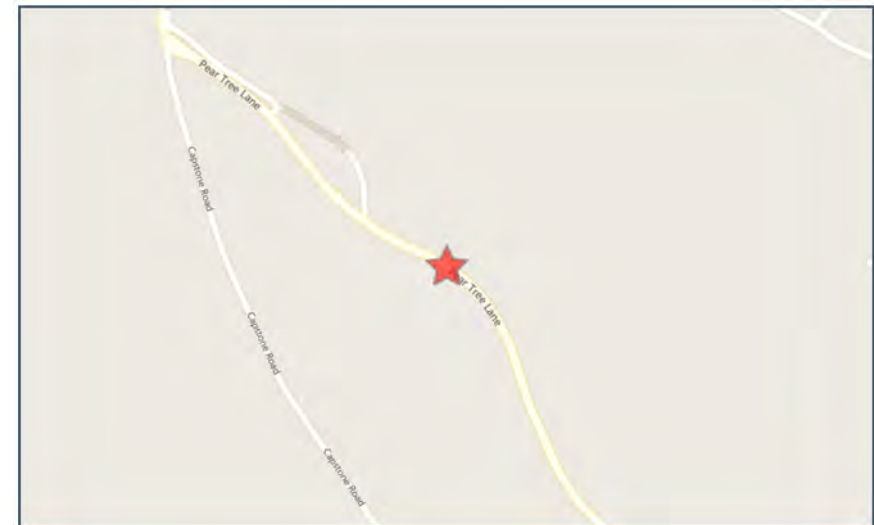
| Vehicle Ref | Casualty Ref | Injury Severity | Casualty Class               | Gender | Age Band | Pedestrian Location | Pedestrian Movement |
|-------------|--------------|-----------------|------------------------------|--------|----------|---------------------|---------------------|
|             | 1            | 1 Serious       | Driver or rider              | Male   | 66 - 75  | Unknown or other    | Unknown or other    |
|             | 1            | 3 Serious       | Vehicle or pillion passenger | Female | 66 - 75  | Unknown or other    | Unknown or other    |
|             | 2            | 2 Slight        | Driver or rider              | Male   | 36 - 45  | Unknown or other    | Unknown or other    |

For more information about the data please visit: [www.crashmap.co.uk/home/aboutthedata](http://www.crashmap.co.uk/home/aboutthedata) and [www.crashmap.co.uk/home/definitions](http://www.crashmap.co.uk/home/definitions)



**Crash Date:** Thursday, July 09, 2015      **Time of Crash:** 1:05:00 PM      **Crash Reference:** 2015460258893

|                                      |  |                     |    |                              |               |
|--------------------------------------|--|---------------------|----|------------------------------|---------------|
| <b>Highest Injury Severity:</b>      | Slight   | <b>Road Number:</b> | U0 | <b>Number of Casualties:</b> | 1             |
| <b>Highway Authority:</b>            | Medway Towns                                     |                     |    | <b>Number of Vehicles:</b>   | 2             |
| <b>Local Authority:</b>              | Medway   |                     |    | <b>OS Grid Reference:</b>    | 578387 165412 |
| <b>Weather Description:</b>          | Fine without high winds                          |                     |    |                              |               |
| <b>Road Surface Description:</b>     | Dry  |                     |    |                              |               |
| <b>Speed Limit:</b>                  | 50   |                     |    |                              |               |
| <b>Light Conditions:</b>             | Daylight: regardless of presence of streetlights |                     |    |                              |               |
| <b>Carriageway Hazards:</b>          | None   |                     |    |                              |               |
| <b>Junction Detail:</b>              | Not at or within 20 metres of junction           |                     |    |                              |               |
| <b>Junction Pedestrian Crossing:</b> | No physical crossing facility within 50 metres   |                     |    |                              |               |
| <b>Road Type:</b>                    | Single carriageway                               |                     |    |                              |               |
| <b>Junction Control:</b>             | Not Applicable                                   |                     |    |                              |               |



For more information about the data please visit: [www.crashmap.co.uk/home/aboutthedata](http://www.crashmap.co.uk/home/aboutthedata) and [www.crashmap.co.uk/home/definitions](http://www.crashmap.co.uk/home/definitions)



### Vehicles involved

| Vehicle Ref | Vehicle Type                 | Vehicle Age | Driver Gender | Driver Age Band | Vehicle Manoeuvre   | First Point of Impact | Journey Purpose         | Hit Object - On Carriageway | Hit Object - Off Carriageway |
|-------------|------------------------------|-------------|---------------|-----------------|---|-----------------------|-------------------------|-----------------------------|------------------------------|
| 2           | Car (excluding private hire) |             | 1 Male        | 26 - 35         | Vehicle proceeding normally along the carriageway, on a left hand bend  | Offside               | Other                   | None                        | None                         |
| 1           | Car (excluding private hire) |             | 2 Male        | 56 - 65         | Vehicle proceeding normally along the carriageway, on a right hand bend | Offside               | Journey as part of work | None                        | None                         |

### Casualties

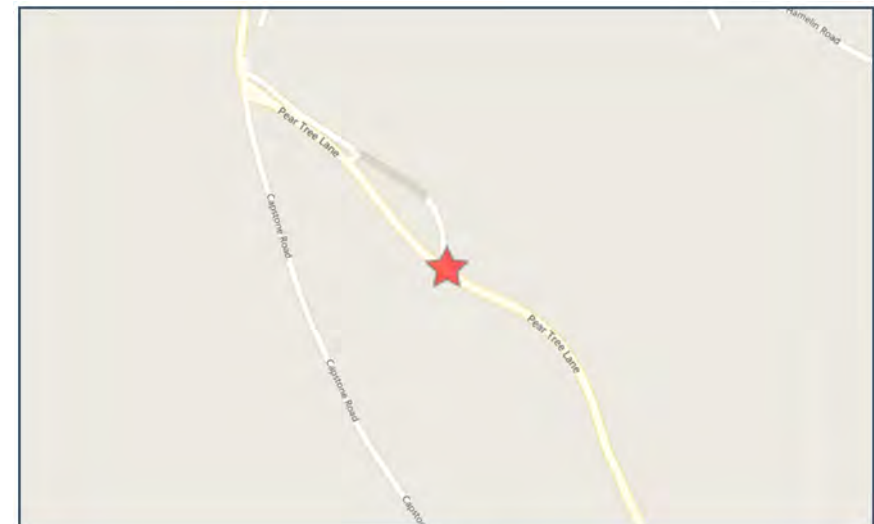
| Vehicle Ref | Casualty Ref | Injury Severity | Casualty Class  | Gender | Age Band | Pedestrian Location | Pedestrian Movement |
|-------------|--------------|-----------------|-----------------|--------|----------|---------------------|---------------------|
| 2           | 1            | Slight          | Driver or rider | Male   | 26 - 35  | Unknown or other    | Unknown or other    |

For more information about the data please visit: [www.crashmap.co.uk/home/aboutthedata](http://www.crashmap.co.uk/home/aboutthedata) and [www.crashmap.co.uk/home/definitions](http://www.crashmap.co.uk/home/definitions)



**Crash Date:** Wednesday, July 22, 2015      **Time of Crash:** 2:45:00 PM      **Crash Reference:** 2015460259644

|                                      |  |                     |    |                              |               |
|--------------------------------------|--|---------------------|----|------------------------------|---------------|
| <b>Highest Injury Severity:</b>      | Slight   | <b>Road Number:</b> | U0 | <b>Number of Casualties:</b> | 1             |
| <b>Highway Authority:</b>            | Medway Towns                                     |                     |    | <b>Number of Vehicles:</b>   | 1             |
| <b>Local Authority:</b>              | Medway   |                     |    | <b>OS Grid Reference:</b>    | 578268 165476 |
| <b>Weather Description:</b>          | Fine without high winds                          |                     |    |                              |               |
| <b>Road Surface Description:</b>     | Dry  |                     |    |                              |               |
| <b>Speed Limit:</b>                  | 60   |                     |    |                              |               |
| <b>Light Conditions:</b>             | Daylight: regardless of presence of streetlights |                     |    |                              |               |
| <b>Carriageway Hazards:</b>          | None   |                     |    |                              |               |
| <b>Junction Detail:</b>              | T or staggered junction                          |                     |    |                              |               |
| <b>Junction Pedestrian Crossing:</b> | No physical crossing facility within 50 metres   |                     |    |                              |               |
| <b>Road Type:</b>                    | Single carriageway                               |                     |    |                              |               |
| <b>Junction Control:</b>             | Give way or uncontrolled                         |                     |    |                              |               |



For more information about the data please visit: [www.crashmap.co.uk/home/aboutthedata](http://www.crashmap.co.uk/home/aboutthedata) and [www.crashmap.co.uk/home/definitions](http://www.crashmap.co.uk/home/definitions)



### Vehicles involved

| Vehicle Ref | Vehicle Type                 | Vehicle Age | Driver Gender | Driver Age Band | Vehicle Manoeuvre  | First Point of Impact | Journey Purpose | Hit Object - On Carriageway | Hit Object - Off Carriageway |
|-------------|------------------------------|-------------|---------------|-----------------|--|-----------------------|-----------------|-----------------------------|------------------------------|
| 1           | Car (excluding private hire) | 7           | Male          | 36 - 45         | Vehicle proceeding normally along the carriageway, not on a bend | Front                 | Other           | None                        | Tree                         |

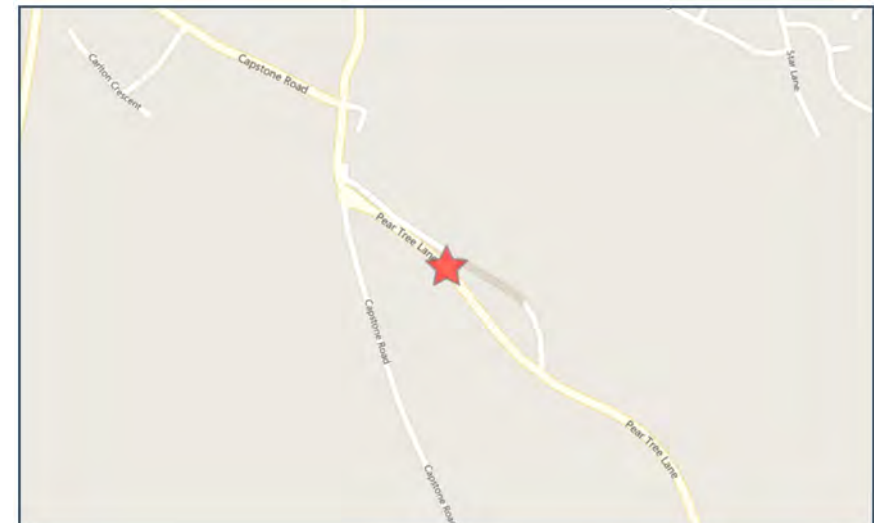
### Casualties

| Vehicle Ref | Casualty Ref | Injury Severity | Casualty Class  | Gender | Age Band | Pedestrian Location | Pedestrian Movement |
|-------------|--------------|-----------------|-----------------|--------|----------|---------------------|---------------------|
| 1           | 1            | Slight          | Driver or rider | Male   | 36 - 45  | Unknown or other    | Unknown or other    |

For more information about the data please visit: [www.crashmap.co.uk/home/aboutthedata](http://www.crashmap.co.uk/home/aboutthedata) and [www.crashmap.co.uk/home/definitions](http://www.crashmap.co.uk/home/definitions)



|                                      |  |                       |            |                              |               |
|--------------------------------------|--|-----------------------|------------|------------------------------|---------------|
| <b>Crash Date:</b>                   | Friday, April 29, 2016                           | <b>Time of Crash:</b> | 1:53:00 AM | <b>Crash Reference:</b>      | 2016460066203 |
| <b>Highest Injury Severity:</b>      | Slight   | <b>Road Number:</b>   | U0         | <b>Number of Casualties:</b> | 1             |
| <b>Highway Authority:</b>            | Medway Towns                                     |                       |            | <b>Number of Vehicles:</b>   | 2             |
| <b>Local Authority:</b>              | Medway   |                       |            | <b>OS Grid Reference:</b>    | 578116 165624 |
| <b>Weather Description:</b>          | Raining without high winds                       |                       |            |                              |               |
| <b>Road Surface Description:</b>     | Wet or Damp                                      |                       |            |                              |               |
| <b>Speed Limit:</b>                  | 30   |                       |            |                              |               |
| <b>Light Conditions:</b>             | Daylight: regardless of presence of streetlights |                       |            |                              |               |
| <b>Carriageway Hazards:</b>          | None   |                       |            |                              |               |
| <b>Junction Detail:</b>              | Using private drive or entrance                  |                       |            |                              |               |
| <b>Junction Pedestrian Crossing:</b> | No physical crossing facility within 50 metres   |                       |            |                              |               |
| <b>Road Type:</b>                    | Single carriageway                               |                       |            |                              |               |
| <b>Junction Control:</b>             | Give way or uncontrolled                         |                       |            |                              |               |



For more information about the data please visit: [www.crashmap.co.uk/home/aboutthedata](http://www.crashmap.co.uk/home/aboutthedata) and [www.crashmap.co.uk/home/definitions](http://www.crashmap.co.uk/home/definitions)



### Vehicles involved

| Vehicle Ref | Vehicle Type                 | Vehicle Age | Driver Gender | Driver Age Band | Vehicle Maneouvre  | First Point of Impact | Journey Purpose        | Hit Object - On Carriageway | Hit Object - Off Carriageway |
|-------------|------------------------------|-------------|---------------|-----------------|--|-----------------------|------------------------|-----------------------------|------------------------------|
| 2           | Car (excluding private hire) | -1          | Female        | Unknown         | Vehicle proceeding normally along the carriageway, not on a bend | Back                  | Commuting to/from work | None                        | None                         |
| 1           | Car (excluding private hire) | 14          | Male          | 36 - 45         | Vehicle proceeding normally along the carriageway, not on a bend | Front                 | Commuting to/from work | None                        | None                         |

### Casualties

| Vehicle Ref | Casualty Ref | Injury Severity | Casualty Class  | Gender | Age Band | Pedestrian Location | Pedestrian Movement |
|-------------|--------------|-----------------|-----------------|--------|----------|---------------------|---------------------|
| 2           | 1            | Slight          | Driver or rider | Female | Unknown  | Unknown or other    | Unknown or other    |

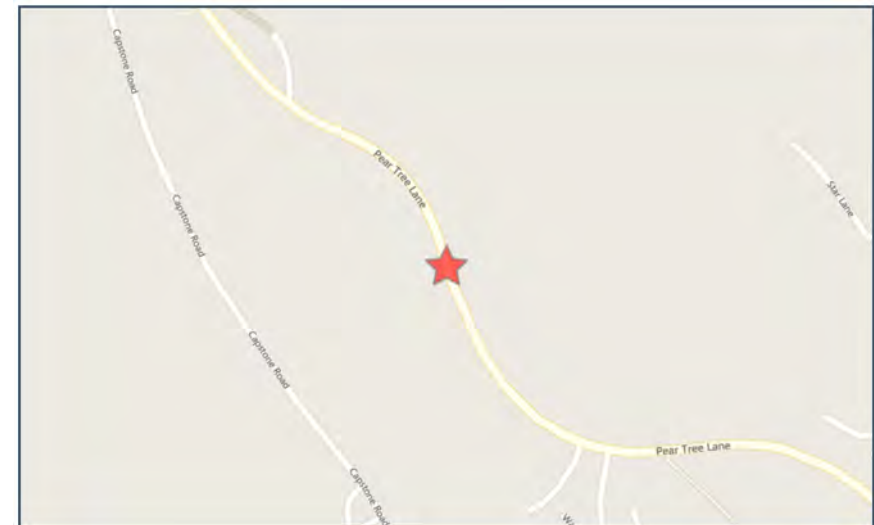
For more information about the data please visit: [www.crashmap.co.uk/home/aboutthedata](http://www.crashmap.co.uk/home/aboutthedata) and [www.crashmap.co.uk/home/definitions](http://www.crashmap.co.uk/home/definitions)





**Crash Date:** Tuesday, September 26, 2017      **Time of Crash:** 8:55:00 PM      **Crash Reference:** 201746022712

|                                      |  |                     |    |                              |               |
|--------------------------------------|--|---------------------|----|------------------------------|---------------|
| <b>Highest Injury Severity:</b>      | Slight   | <b>Road Number:</b> | U0 | <b>Number of Casualties:</b> | 2             |
| <b>Highway Authority:</b>            | Medway Towns                                   |                     |    | <b>Number of Vehicles:</b>   | 2             |
| <b>Local Authority:</b>              | Medway   |                     |    | <b>OS Grid Reference:</b>    | 578502 165243 |
| <b>Weather Description:</b>          | Fine without high winds                        |                     |    |                              |               |
| <b>Road Surface Description:</b>     | Dry  |                     |    |                              |               |
| <b>Speed Limit:</b>                  | 50   |                     |    |                              |               |
| <b>Light Conditions:</b>             | Darkness: no street lighting                   |                     |    |                              |               |
| <b>Carriageway Hazards:</b>          | Dislodged vehicle load in carriageway          |                     |    |                              |               |
| <b>Junction Detail:</b>              | Not at or within 20 metres of junction         |                     |    |                              |               |
| <b>Junction Pedestrian Crossing:</b> | No physical crossing facility within 50 metres |                     |    |                              |               |
| <b>Road Type:</b>                    | Single carriageway                             |                     |    |                              |               |
| <b>Junction Control:</b>             | Not Applicable                                 |                     |    |                              |               |



For more information about the data please visit: [www.crashmap.co.uk/home/aboutthedata](http://www.crashmap.co.uk/home/aboutthedata) and [www.crashmap.co.uk/home/definitions](http://www.crashmap.co.uk/home/definitions)



### Vehicles involved

| Vehicle Ref | Vehicle Type                 | Vehicle Age | Driver Gender | Driver Age Band | Vehicle Maneouvre                   | First Point of Impact | Journey Purpose | Hit Object - On Carriageway | Hit Object - Off Carriageway |
|-------------|------------------------------|-------------|---------------|-----------------|-------------------------------------|-----------------------|-----------------|-----------------------------|------------------------------|
| 2           | Car (excluding private hire) |             | 7 Male        | 16 - 20         | Vehicle is slowing down or stopping | Back                  | Other           | None                        | None                         |
| 1           | Car (excluding private hire) |             | 4 Male        | 16 - 20         | Vehicle is performing a U turn      | Front                 | Other           | None                        | None                         |

### Casualties

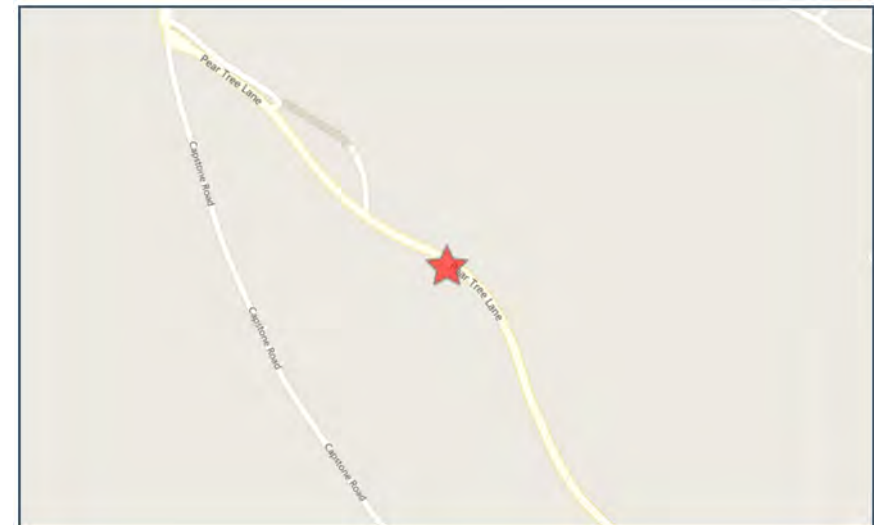
| Vehicle Ref | Casualty Ref | Injury Severity | Casualty Class               | Gender | Age Band | Pedestrian Location | Pedestrian Movement |
|-------------|--------------|-----------------|------------------------------|--------|----------|---------------------|---------------------|
| 1           | 2            | Slight          | Vehicle or pillion passenger | Male   | 16 - 20  | Unknown or other    | Unknown or other    |
| 2           | 1            | Slight          | Driver or rider              | Male   | 16 - 20  | Unknown or other    | Unknown or other    |

For more information about the data please visit: [www.crashmap.co.uk/home/aboutthedata](http://www.crashmap.co.uk/home/aboutthedata) and [www.crashmap.co.uk/home/definitions](http://www.crashmap.co.uk/home/definitions)



**Crash Date:** Tuesday, September 26, 2017    **Time of Crash:** 7:45:00 PM    **Crash Reference:** 2017460227752

|                                      |  |                     |    |                              |               |
|--------------------------------------|--|---------------------|----|------------------------------|---------------|
| <b>Highest Injury Severity:</b>      | Slight   | <b>Road Number:</b> | U0 | <b>Number of Casualties:</b> | 3             |
| <b>Highway Authority:</b>            | Medway Towns                                   |                     |    | <b>Number of Vehicles:</b>   | 1             |
| <b>Local Authority:</b>              | Medway   |                     |    | <b>OS Grid Reference:</b>    | 578384 165407 |
| <b>Weather Description:</b>          | Fine without high winds                        |                     |    |                              |               |
| <b>Road Surface Description:</b>     | Dry  |                     |    |                              |               |
| <b>Speed Limit:</b>                  | 50   |                     |    |                              |               |
| <b>Light Conditions:</b>             | Darkness: no street lighting                   |                     |    |                              |               |
| <b>Carriageway Hazards:</b>          | None   |                     |    |                              |               |
| <b>Junction Detail:</b>              | Not at or within 20 metres of junction         |                     |    |                              |               |
| <b>Junction Pedestrian Crossing:</b> | No physical crossing facility within 50 metres |                     |    |                              |               |
| <b>Road Type:</b>                    | Single carriageway                             |                     |    |                              |               |
| <b>Junction Control:</b>             | Not Applicable                                 |                     |    |                              |               |



For more information about the data please visit: [www.crashmap.co.uk/home/aboutthedata](http://www.crashmap.co.uk/home/aboutthedata) and [www.crashmap.co.uk/home/definitions](http://www.crashmap.co.uk/home/definitions)



### Vehicles involved

| Vehicle Ref | Vehicle Type                 | Vehicle Age | Driver Gender | Driver Age Band | Vehicle Manoeuvre  | First Point of Impact | Journey Purpose        | Hit Object - On Carriageway | Hit Object - Off Carriageway |
|-------------|------------------------------|-------------|---------------|-----------------|--|-----------------------|------------------------|-----------------------------|------------------------------|
| 1           | Car (excluding private hire) | 12          | Female        | 46 - 55         | Vehicle proceeding normally along the carriageway, on a left hand bend | Nearside              | Commuting to/from work | Kerb                        | None                         |

### Casualties

| Vehicle Ref | Casualty Ref | Injury Severity | Casualty Class               | Gender | Age Band | Pedestrian Location | Pedestrian Movement |
|-------------|--------------|-----------------|------------------------------|--------|----------|---------------------|---------------------|
| 1           | 1            | Slight          | Driver or rider              | Female | 46 - 55  | Unknown or other    | Unknown or other    |
| 1           | 2            | Slight          | Vehicle or pillion passenger | Male   | 56 - 65  | Unknown or other    | Unknown or other    |
| 1           | 3            | Slight          | Vehicle or pillion passenger | Female | 21 - 25  | Unknown or other    | Unknown or other    |

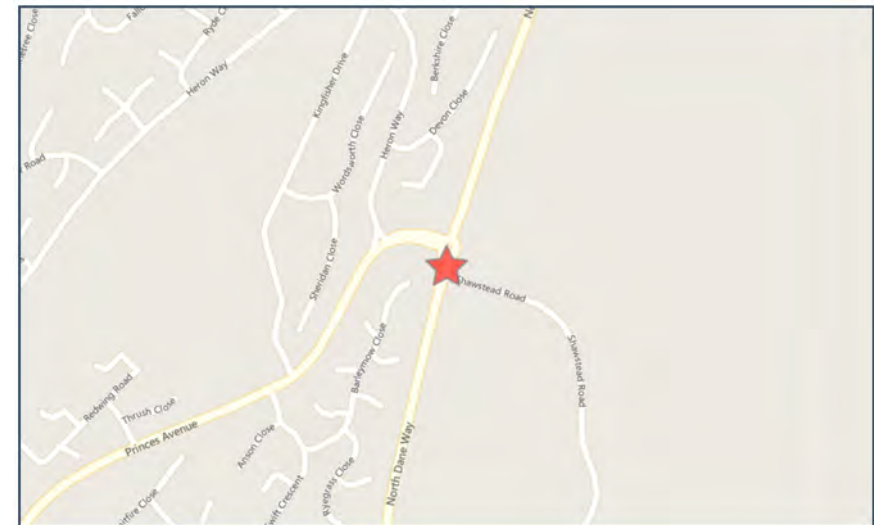
For more information about the data please visit: [www.crashmap.co.uk/home/aboutthedata](http://www.crashmap.co.uk/home/aboutthedata) and [www.crashmap.co.uk/home/definitions](http://www.crashmap.co.uk/home/definitions)



**Crash Date:** Monday, September 25, 2017      **Time of Crash:** 11:56:00 PM      **Crash Reference:** 2017460256021

**Highest Injury Severity:** Serious      **Road Number:** U0      **Number of Casualties:** 1  
**Highway Authority:** Medway Towns      **Number of Vehicles:** 1  
**Local Authority:** Medway      **OS Grid Reference:** 577312 165258

**Weather Description:** Fine without high winds  
**Road Surface Description:** Dry  
**Speed Limit:** 40  
**Light Conditions:** Darkness: street lights present and lit  
**Carriageway Hazards:** None  
**Junction Detail:** Not at or within 20 metres of junction  
**Junction Pedestrian Crossing:** No physical crossing facility within 50 metres  
**Road Type:** Single carriageway  
**Junction Control:** Not Applicable



For more information about the data please visit: [www.crashmap.co.uk/home/aboutthedata](http://www.crashmap.co.uk/home/aboutthedata) and [www.crashmap.co.uk/home/definitions](http://www.crashmap.co.uk/home/definitions)



### Vehicles involved

| Vehicle Ref | Vehicle Type                         | Vehicle Age | Driver Gender | Driver Age Band | Vehicle Manoeuvre  | First Point of Impact | Journey Purpose | Hit Object - On Carriageway | Hit Object - Off Carriageway |
|-------------|--------------------------------------|-------------|---------------|-----------------|--|-----------------------|-----------------|-----------------------------|------------------------------|
| 1           | Motorcycle over 50cc and up to 125cc | 4           | Male          | 21 - 25         | Vehicle proceeding normally along the carriageway, not on a bend | Front                 | Other           | None                        | None                         |

### Casualties

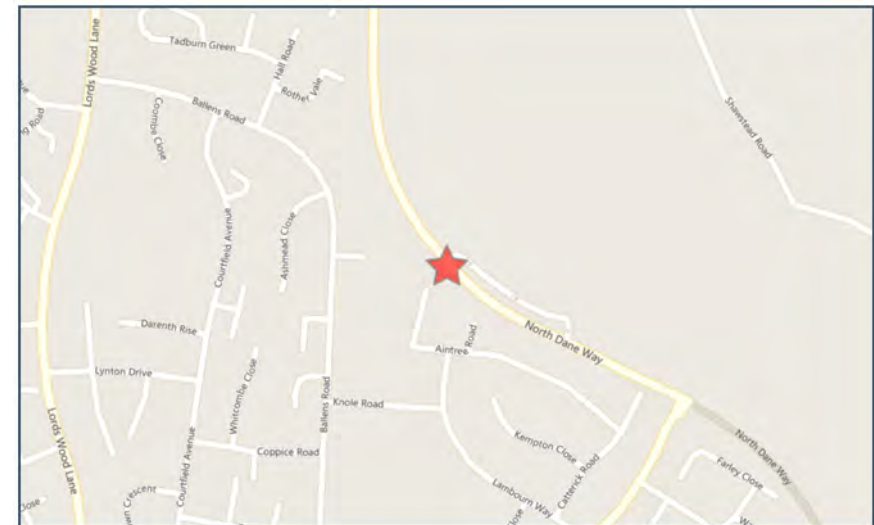
| Vehicle Ref | Casualty Ref | Injury Severity | Casualty Class  | Gender | Age Band | Pedestrian Location | Pedestrian Movement |
|-------------|--------------|-----------------|-----------------|--------|----------|---------------------|---------------------|
| 1           | 1            | Serious         | Driver or rider | Male   | 21 - 25  | Unknown or other    | Unknown or other    |

For more information about the data please visit: [www.crashmap.co.uk/home/aboutthedata](http://www.crashmap.co.uk/home/aboutthedata) and [www.crashmap.co.uk/home/definitions](http://www.crashmap.co.uk/home/definitions)



**Crash Date:** Saturday, September 30, 2017    **Time of Crash:** 9:15:00 AM    **Crash Reference:** 2017460232355

|                                      |  |                     |    |                              |               |
|--------------------------------------|--|---------------------|----|------------------------------|---------------|
| <b>Highest Injury Severity:</b>      | Serious  | <b>Road Number:</b> | U0 | <b>Number of Casualties:</b> | 3             |
| <b>Highway Authority:</b>            | Medway Towns                                     |                     |    | <b>Number of Vehicles:</b>   | 3             |
| <b>Local Authority:</b>              | Medway   |                     |    | <b>OS Grid Reference:</b>    | 577344 163213 |
| <b>Weather Description:</b>          | Fine without high winds                          |                     |    |                              |               |
| <b>Road Surface Description:</b>     | Dry  |                     |    |                              |               |
| <b>Speed Limit:</b>                  | 60   |                     |    |                              |               |
| <b>Light Conditions:</b>             | Daylight: regardless of presence of streetlights |                     |    |                              |               |
| <b>Carriageway Hazards:</b>          | None   |                     |    |                              |               |
| <b>Junction Detail:</b>              | T or staggered junction                          |                     |    |                              |               |
| <b>Junction Pedestrian Crossing:</b> | No physical crossing facility within 50 metres   |                     |    |                              |               |
| <b>Road Type:</b>                    | Dual carriageway                                 |                     |    |                              |               |
| <b>Junction Control:</b>             | Give way or uncontrolled                         |                     |    |                              |               |



For more information about the data please visit: [www.crashmap.co.uk/home/aboutthedata](http://www.crashmap.co.uk/home/aboutthedata) and [www.crashmap.co.uk/home/definitions](http://www.crashmap.co.uk/home/definitions)



### Vehicles involved

| Vehicle Ref | Vehicle Type                 | Vehicle Age | Driver Gender | Driver Age Band | Vehicle Maneouvre   | First Point of Impact | Journey Purpose        | Hit Object - On Carriageway | Hit Object - Off Carriageway |
|-------------|------------------------------|-------------|---------------|-----------------|---|-----------------------|------------------------|-----------------------------|------------------------------|
| 1           | Car (excluding private hire) | 13          | Male          | 21 - 25         | Vehicle proceeding normally along the carriageway, on a right hand bend | Front                 | Commuting to/from work | None                        | None                         |
| 2           | Car (excluding private hire) | 5           | Male          | 26 - 35         | Vehicle proceeding normally along the carriageway, on a left hand bend  | Front                 | Other                  | None                        | None                         |
| 3           | Car (excluding private hire) | 3           | Male          | 26 - 35         | Vehicle proceeding normally along the carriageway, on a left hand bend  | Front                 | Other                  | None                        | None                         |

### Casualties

| Vehicle Ref | Casualty Ref | Injury Severity | Casualty Class  | Gender | Age Band | Pedestrian Location | Pedestrian Movement |
|-------------|--------------|-----------------|-----------------|--------|----------|---------------------|---------------------|
| 1           | 1            | Serious         | Driver or rider | Male   | 21 - 25  | Unknown or other    | Unknown or other    |
| 2           | 2            | Slight          | Driver or rider | Male   | 26 - 35  | Unknown or other    | Unknown or other    |
| 3           | 3            | Slight          | Driver or rider | Male   | 26 - 35  | Unknown or other    | Unknown or other    |

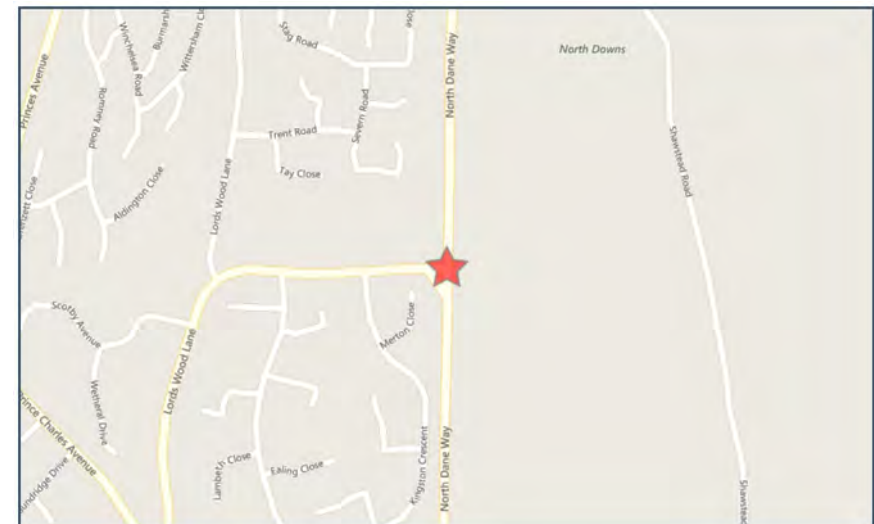
For more information about the data please visit: [www.crashmap.co.uk/home/aboutthedata](http://www.crashmap.co.uk/home/aboutthedata) and [www.crashmap.co.uk/home/definitions](http://www.crashmap.co.uk/home/definitions)





**Crash Date:** Sunday, June 11, 2017      **Time of Crash:** 6:09:00 PM      **Crash Reference:** 2017460200283

**Highest Injury Severity:** Slight      **Road Number:** U0      **Number of Casualties:** 1  
**Highway Authority:** Medway Towns      **Number of Vehicles:** 2  
**Local Authority:** Medway      **OS Grid Reference:** 577211 164094  
**Weather Description:** Fine without high winds  
**Road Surface Description:** Dry  
**Speed Limit:** 40  
**Light Conditions:** Darkness: street lights present and lit  
**Carriageway Hazards:** None  
**Junction Detail:** Not at or within 20 metres of junction  
**Junction Pedestrian Crossing:** No physical crossing facility within 50 metres  
**Road Type:** Single carriageway  
**Junction Control:** Not Applicable



For more information about the data please visit: [www.crashmap.co.uk/home/aboutthedata](http://www.crashmap.co.uk/home/aboutthedata) and [www.crashmap.co.uk/home/definitions](http://www.crashmap.co.uk/home/definitions)



### Vehicles involved

| Vehicle Ref | Vehicle Type                 | Vehicle Age | Driver Gender | Driver Age Band | Vehicle Manoeuvre  | First Point of Impact | Journey Purpose | Hit Object - On Carriageway | Hit Object - Off Carriageway |
|-------------|------------------------------|-------------|---------------|-----------------|--|-----------------------|-----------------|-----------------------------|------------------------------|
| 2           | Car (excluding private hire) | 15          | Female        | 26 - 35         | Vehicle proceeding normally along the carriageway, not on a bend | Nearside              | Other           | None                        | None                         |
| 1           | Car (excluding private hire) | 14          | Male          | 26 - 35         | Vehicle is in the act of turning right                           | Offside               | Other           | None                        | None                         |

### Casualties

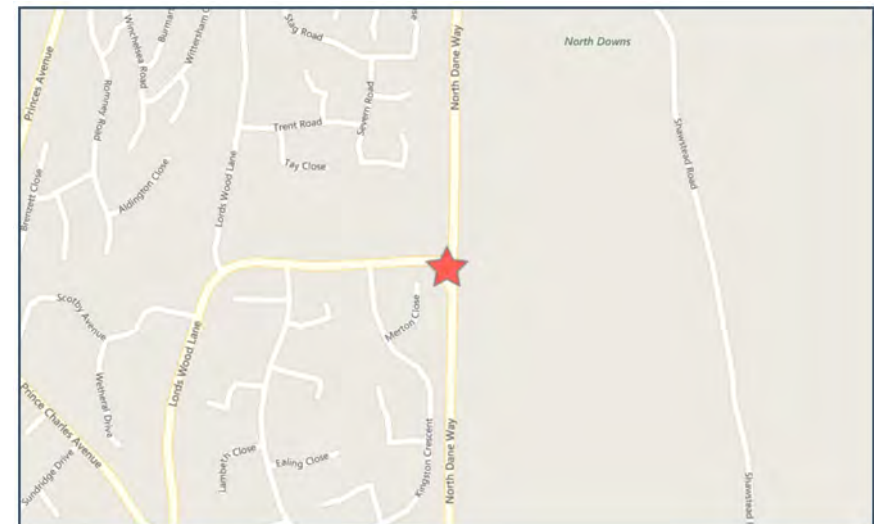
| Vehicle Ref | Casualty Ref | Injury Severity | Casualty Class  | Gender | Age Band | Pedestrian Location | Pedestrian Movement |
|-------------|--------------|-----------------|-----------------|--------|----------|---------------------|---------------------|
| 2           | 1            | Slight          | Driver or rider | Female | 26 - 35  | Unknown or other    | Unknown or other    |

For more information about the data please visit: [www.crashmap.co.uk/home/aboutthedata](http://www.crashmap.co.uk/home/aboutthedata) and [www.crashmap.co.uk/home/definitions](http://www.crashmap.co.uk/home/definitions)



**Crash Date:** Saturday, November 19, 2016      **Time of Crash:** 5:25:00 PM      **Crash Reference:** 2016460132042

**Highest Injury Severity:** Slight      **Road Number:** U0      **Number of Casualties:** 1  
**Highway Authority:** Medway Towns      **Number of Vehicles:** 2  
**Local Authority:** Medway      **OS Grid Reference:** 577207 164079  
**Weather Description:** Raining without high winds  
**Road Surface Description:** Wet or Damp  
**Speed Limit:** 30  
**Light Conditions:** Darkness: street lights present and lit  
**Carriageway Hazards:** None  
**Junction Detail:** T or staggered junction  
**Junction Pedestrian Crossing:** No physical crossing facility within 50 metres  
**Road Type:** Single carriageway  
**Junction Control:** Give way or uncontrolled



For more information about the data please visit: [www.crashmap.co.uk/home/aboutthedata](http://www.crashmap.co.uk/home/aboutthedata) and [www.crashmap.co.uk/home/definitions](http://www.crashmap.co.uk/home/definitions)



### Vehicles involved

| Vehicle Ref | Vehicle Type                 | Vehicle Age | Driver Gender | Driver Age Band | Vehicle Maneouvre  | First Point of Impact | Journey Purpose | Hit Object - On Carriageway | Hit Object - Off Carriageway |
|-------------|------------------------------|-------------|---------------|-----------------|--|-----------------------|-----------------|-----------------------------|------------------------------|
| 2           | Car (excluding private hire) | 15          | Female        | 36 - 45         | Vehicle is slowing down or stopping                              | Back                  | Other           | None                        | None                         |
| 1           | Car (excluding private hire) | 10          | Male          | 36 - 45         | Vehicle proceeding normally along the carriageway, not on a bend | Front                 | Other           | None                        | None                         |

### Casualties

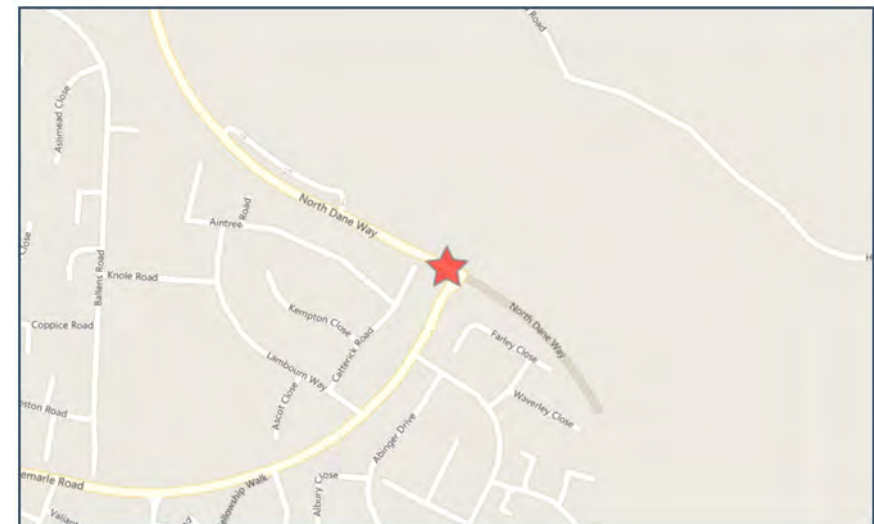
| Vehicle Ref | Casualty Ref | Injury Severity | Casualty Class  | Gender | Age Band | Pedestrian Location | Pedestrian Movement |
|-------------|--------------|-----------------|-----------------|--------|----------|---------------------|---------------------|
| 2           | 1            | Slight          | Driver or rider | Female | 36 - 45  | Unknown or other    | Unknown or other    |

For more information about the data please visit: [www.crashmap.co.uk/home/aboutthedata](http://www.crashmap.co.uk/home/aboutthedata) and [www.crashmap.co.uk/home/definitions](http://www.crashmap.co.uk/home/definitions)



**Crash Date:** Friday, June 24, 2016      **Time of Crash:** 3:45:00 PM      **Crash Reference:** 2016460085858

|                                      |  |                     |    |                              |               |
|--------------------------------------|--|---------------------|----|------------------------------|---------------|
| <b>Highest Injury Severity:</b>      | Slight   | <b>Road Number:</b> | U0 | <b>Number of Casualties:</b> | 1             |
| <b>Highway Authority:</b>            | Medway Towns                                     |                     |    | <b>Number of Vehicles:</b>   | 2             |
| <b>Local Authority:</b>              | Medway   |                     |    | <b>OS Grid Reference:</b>    | 577689 163030 |
| <b>Weather Description:</b>          | Fine without high winds                          |                     |    |                              |               |
| <b>Road Surface Description:</b>     | Dry  |                     |    |                              |               |
| <b>Speed Limit:</b>                  | 30   |                     |    |                              |               |
| <b>Light Conditions:</b>             | Daylight: regardless of presence of streetlights |                     |    |                              |               |
| <b>Carriageway Hazards:</b>          | None   |                     |    |                              |               |
| <b>Junction Detail:</b>              | Not at or within 20 metres of junction           |                     |    |                              |               |
| <b>Junction Pedestrian Crossing:</b> | No physical crossing facility within 50 metres   |                     |    |                              |               |
| <b>Road Type:</b>                    | Single carriageway                               |                     |    |                              |               |
| <b>Junction Control:</b>             | Not Applicable                                   |                     |    |                              |               |



For more information about the data please visit: [www.crashmap.co.uk/home/aboutthedata](http://www.crashmap.co.uk/home/aboutthedata) and [www.crashmap.co.uk/home/definitions](http://www.crashmap.co.uk/home/definitions)



### Vehicles involved

| Vehicle Ref | Vehicle Type                 | Vehicle Age | Driver Gender | Driver Age Band | Vehicle Maneouvre                      | First Point of Impact | Journey Purpose | Hit Object - On Carriageway | Hit Object - Off Carriageway |
|-------------|------------------------------|-------------|---------------|-----------------|--|-----------------------|-----------------|-----------------------------|------------------------------|
| 1           | Car (excluding private hire) | 23          | Male          | 66 - 75         | Vehicle is in the act of turning left  | Front                 | Other           | None                        | None                         |
| 2           | Car (excluding private hire) | 1           | Female        | 21 - 25         | Vehicle is in the act of turning right | Nearside              | Other           | None                        | None                         |

### Casualties

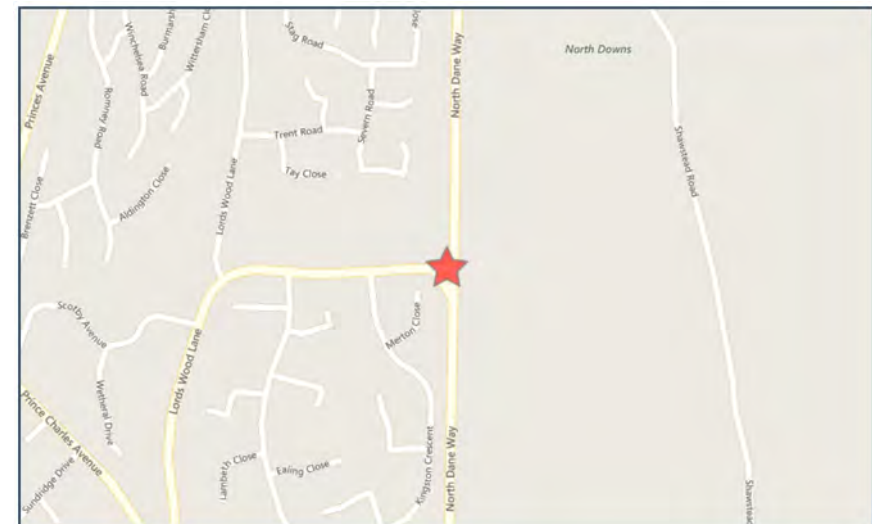
| Vehicle Ref | Casualty Ref | Injury Severity | Casualty Class  | Gender | Age Band | Pedestrian Location | Pedestrian Movement |
|-------------|--------------|-----------------|-----------------|--------|----------|---------------------|---------------------|
| 2           | 1            | Slight          | Driver or rider | Female | 21 - 25  | Unknown or other    | Unknown or other    |

For more information about the data please visit: [www.crashmap.co.uk/home/aboutthedata](http://www.crashmap.co.uk/home/aboutthedata) and [www.crashmap.co.uk/home/definitions](http://www.crashmap.co.uk/home/definitions)



**Crash Date:** Monday, May 23, 2016      **Time of Crash:** 6:51:00 PM      **Crash Reference:** 2016460070965

|                                      |  |                     |    |                              |               |
|--------------------------------------|--|---------------------|----|------------------------------|---------------|
| <b>Highest Injury Severity:</b>      | Serious  | <b>Road Number:</b> | U0 | <b>Number of Casualties:</b> | 1             |
| <b>Highway Authority:</b>            | Medway Towns                                     |                     |    | <b>Number of Vehicles:</b>   | 2             |
| <b>Local Authority:</b>              | Medway   |                     |    | <b>OS Grid Reference:</b>    | 577205 164093 |
| <b>Weather Description:</b>          | Fine without high winds                          |                     |    |                              |               |
| <b>Road Surface Description:</b>     | Wet or Damp                                      |                     |    |                              |               |
| <b>Speed Limit:</b>                  | 40   |                     |    |                              |               |
| <b>Light Conditions:</b>             | Daylight: regardless of presence of streetlights |                     |    |                              |               |
| <b>Carriageway Hazards:</b>          | Other object in carriageway                      |                     |    |                              |               |
| <b>Junction Detail:</b>              | Not at or within 20 metres of junction           |                     |    |                              |               |
| <b>Junction Pedestrian Crossing:</b> | No physical crossing facility within 50 metres   |                     |    |                              |               |
| <b>Road Type:</b>                    | Single carriageway                               |                     |    |                              |               |
| <b>Junction Control:</b>             | Not Applicable                                   |                     |    |                              |               |



For more information about the data please visit: [www.crashmap.co.uk/home/aboutthedata](http://www.crashmap.co.uk/home/aboutthedata) and [www.crashmap.co.uk/home/definitions](http://www.crashmap.co.uk/home/definitions)



### Vehicles involved

| Vehicle Ref | Vehicle Type                 | Vehicle Age | Driver Gender | Driver Age Band | Vehicle Maneouvre  | First Point of Impact | Journey Purpose | Hit Object - On Carriageway | Hit Object - Off Carriageway |
|-------------|------------------------------|-------------|---------------|-----------------|--|-----------------------|-----------------|-----------------------------|------------------------------|
| 2           | Motorcycle over 500cc        | 39          | Male          | 16 - 20         | Vehicle proceeding normally along the carriageway, not on a bend | Front                 | Other           | None                        | None                         |
| 1           | Car (excluding private hire) | 20          | Female        | 36 - 45         | Vehicle is in the act of turning right                           | Front                 | Other           | Other object                | None                         |

### Casualties

| Vehicle Ref | Casualty Ref | Injury Severity | Casualty Class  | Gender | Age Band | Pedestrian Location | Pedestrian Movement |
|-------------|--------------|-----------------|-----------------|--------|----------|---------------------|---------------------|
| 2           | 1            | Serious         | Driver or rider | Male   | 16 - 20  | Unknown or other    | Unknown or other    |

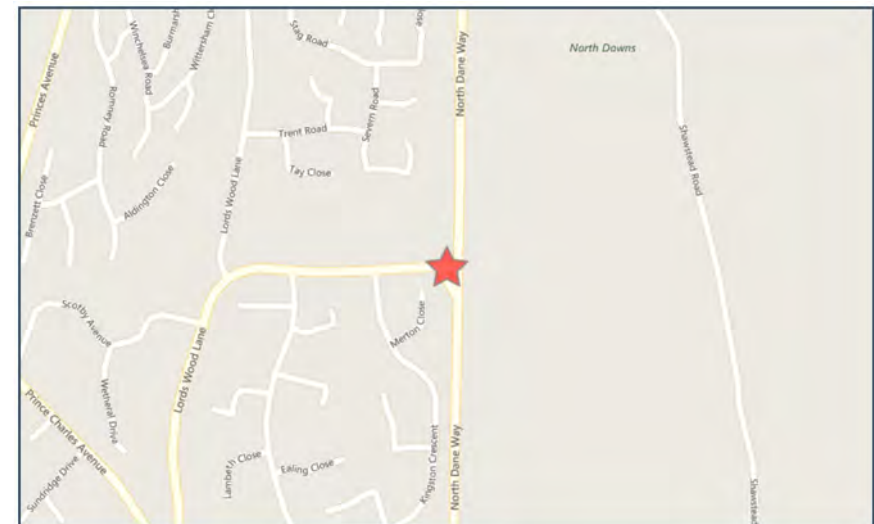
For more information about the data please visit: [www.crashmap.co.uk/home/aboutthedata](http://www.crashmap.co.uk/home/aboutthedata) and [www.crashmap.co.uk/home/definitions](http://www.crashmap.co.uk/home/definitions)





**Crash Date:** Monday, October 19, 2015      **Time of Crash:** 4:25:00 PM      **Crash Reference:** 2015460263355

**Highest Injury Severity:** Serious      **Road Number:** U0      **Number of Casualties:** 3  
**Highway Authority:** Medway Towns      **Number of Vehicles:** 2  
**Local Authority:** Medway      **OS Grid Reference:** 577198 164092  
**Weather Description:** Fine without high winds  
**Road Surface Description:** Wet or Damp  
**Speed Limit:** 30  
**Light Conditions:** Daylight: regardless of presence of streetlights  
**Carriageway Hazards:** None  
**Junction Detail:** T or staggered junction  
**Junction Pedestrian Crossing:** Central refuge - no other controls  
**Road Type:** Single carriageway  
**Junction Control:** Give way or uncontrolled



For more information about the data please visit: [www.crashmap.co.uk/home/aboutthedata](http://www.crashmap.co.uk/home/aboutthedata) and [www.crashmap.co.uk/home/definitions](http://www.crashmap.co.uk/home/definitions)



### Vehicles involved

| Vehicle Ref | Vehicle Type                 | Vehicle Age | Driver Gender | Driver Age Band | Vehicle Maneouvre  | First Point of Impact | Journey Purpose | Hit Object - On Carriageway | Hit Object - Off Carriageway |
|-------------|------------------------------|-------------|---------------|-----------------|--|-----------------------|-----------------|-----------------------------|------------------------------|
| 2           | Car (excluding private hire) |             | 9 Male        | 46 - 55         | Vehicle is waiting to turn left                                  | Back                  | Other           | None                        | None                         |
| 1           | Car (excluding private hire) |             | 20 Male       | 46 - 55         | Vehicle proceeding normally along the carriageway, not on a bend | Front                 | Other           | None                        | Other permanent object       |

### Casualties

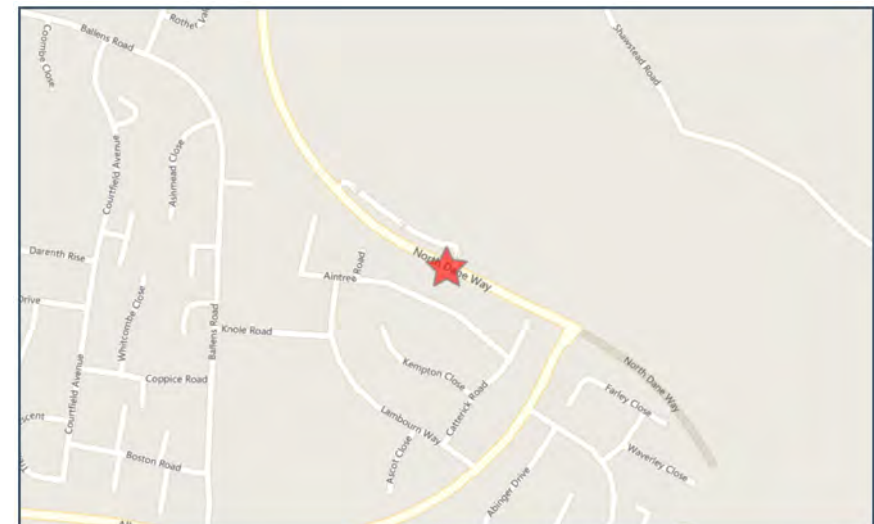
| Vehicle Ref | Casualty Ref | Injury Severity | Casualty Class               | Gender | Age Band | Pedestrian Location | Pedestrian Movement |
|-------------|--------------|-----------------|------------------------------|--------|----------|---------------------|---------------------|
|             | 1            | 1 Serious       | Driver or rider              | Male   | 46 - 55  | Unknown or other    | Unknown or other    |
|             | 2            | 2 Slight        | Driver or rider              | Male   | 46 - 55  | Unknown or other    | Unknown or other    |
|             | 2            | 3 Slight        | Vehicle or pillion passenger | Female | 46 - 55  | Unknown or other    | Unknown or other    |

For more information about the data please visit: [www.crashmap.co.uk/home/aboutthedata](http://www.crashmap.co.uk/home/aboutthedata) and [www.crashmap.co.uk/home/definitions](http://www.crashmap.co.uk/home/definitions)



**Crash Date:** Tuesday, April 28, 2015      **Time of Crash:** 10:45:00 PM      **Crash Reference:** 2015460255870

**Highest Injury Severity:** Slight      **Road Number:** U0      **Number of Casualties:** 2  
**Highway Authority:** Medway Towns      **Number of Vehicles:** 2  
**Local Authority:** Medway      **OS Grid Reference:** 577516 163105  
**Weather Description:** Fine without high winds  
**Road Surface Description:** Dry  
**Speed Limit:** 40  
**Light Conditions:** Darkness: street lights present and lit  
**Carriageway Hazards:** None  
**Junction Detail:** Not at or within 20 metres of junction  
**Junction Pedestrian Crossing:** No physical crossing facility within 50 metres  
**Road Type:** Single carriageway  
**Junction Control:** Not Applicable



For more information about the data please visit: [www.crashmap.co.uk/home/aboutthedata](http://www.crashmap.co.uk/home/aboutthedata) and [www.crashmap.co.uk/home/definitions](http://www.crashmap.co.uk/home/definitions)



### Vehicles involved

| Vehicle Ref | Vehicle Type                 | Vehicle Age | Driver Gender | Driver Age Band | Vehicle Manoeuvre  | First Point of Impact | Journey Purpose         | Hit Object - On Carriageway | Hit Object - Off Carriageway |
|-------------|------------------------------|-------------|---------------|-----------------|--|-----------------------|-------------------------|-----------------------------|------------------------------|
| 2           | Car (excluding private hire) | -1          | Male          | 21 - 25         | Vehicle proceeding normally along the carriageway, not on a bend | Offside               | Other                   | None                        | None                         |
| 1           | Car (excluding private hire) | 3           | Male          | 26 - 35         | Vehicle proceeding normally along the carriageway, not on a bend | Nearside              | Journey as part of work | None                        | None                         |

### Casualties

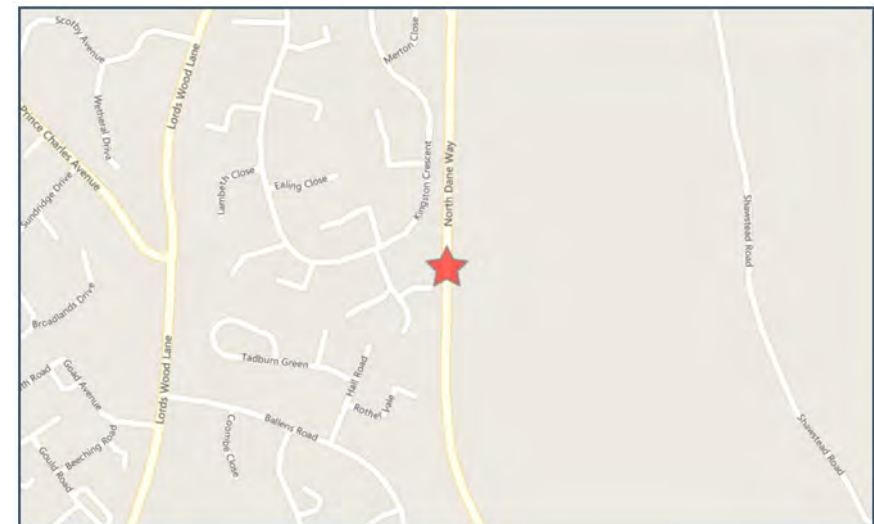
| Vehicle Ref | Casualty Ref | Injury Severity | Casualty Class               | Gender | Age Band | Pedestrian Location | Pedestrian Movement |
|-------------|--------------|-----------------|------------------------------|--------|----------|---------------------|---------------------|
| 1           | 1            | Slight          | Driver or rider              | Male   | 26 - 35  | Unknown or other    | Unknown or other    |
| 1           | 2            | Slight          | Vehicle or pillion passenger | Male   | 36 - 45  | Unknown or other    | Unknown or other    |

For more information about the data please visit: [www.crashmap.co.uk/home/aboutthedata](http://www.crashmap.co.uk/home/aboutthedata) and [www.crashmap.co.uk/home/definitions](http://www.crashmap.co.uk/home/definitions)



**Crash Date:** Friday, December 05, 2014      **Time of Crash:** 8:30:00 AM      **Crash Reference:** 2014460251024

|                                      |  |                     |    |                              |               |
|--------------------------------------|--|---------------------|----|------------------------------|---------------|
| <b>Highest Injury Severity:</b>      | Slight   | <b>Road Number:</b> | U0 | <b>Number of Casualties:</b> | 1             |
| <b>Highway Authority:</b>            | Medway Towns                                     |                     |    | <b>Number of Vehicles:</b>   | 1             |
| <b>Local Authority:</b>              | Medway   |                     |    | <b>OS Grid Reference:</b>    | 577220 163680 |
| <b>Weather Description:</b>          | Fine without high winds                          |                     |    |                              |               |
| <b>Road Surface Description:</b>     | Wet or Damp                                      |                     |    |                              |               |
| <b>Speed Limit:</b>                  | 60   |                     |    |                              |               |
| <b>Light Conditions:</b>             | Daylight: regardless of presence of streetlights |                     |    |                              |               |
| <b>Carriageway Hazards:</b>          | Any animal in carriageway (except ridden horse)  |                     |    |                              |               |
| <b>Junction Detail:</b>              | Not at or within 20 metres of junction           |                     |    |                              |               |
| <b>Junction Pedestrian Crossing:</b> | No physical crossing facility within 50 metres   |                     |    |                              |               |
| <b>Road Type:</b>                    | Single carriageway                               |                     |    |                              |               |
| <b>Junction Control:</b>             | Not Applicable                                   |                     |    |                              |               |



For more information about the data please visit: [www.crashmap.co.uk/home/aboutthedata](http://www.crashmap.co.uk/home/aboutthedata) and [www.crashmap.co.uk/home/definitions](http://www.crashmap.co.uk/home/definitions)



### Vehicles involved

| Vehicle Ref | Vehicle Type                 | Vehicle Age | Driver Gender | Driver Age Band | Vehicle Manoeuvre  | First Point of Impact | Journey Purpose | Hit Object - On Carriageway | Hit Object - Off Carriageway |
|-------------|------------------------------|-------------|---------------|-----------------|--|-----------------------|-----------------|-----------------------------|------------------------------|
| 1           | Car (excluding private hire) | 11          | Male          | 16 - 20         | Vehicle proceeding normally along the carriageway, not on a bend | Nearside              | Other           | None                        | Lamp post                    |

### Casualties

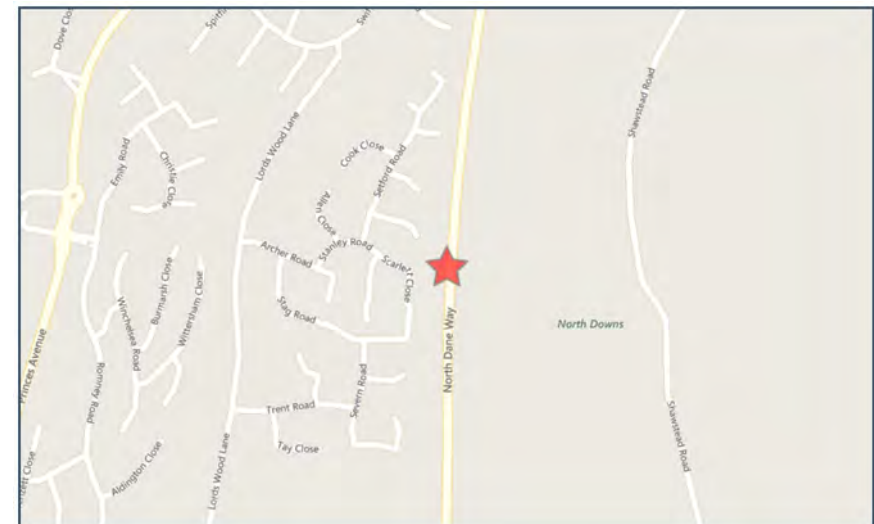
| Vehicle Ref | Casualty Ref | Injury Severity | Casualty Class  | Gender | Age Band | Pedestrian Location | Pedestrian Movement |
|-------------|--------------|-----------------|-----------------|--------|----------|---------------------|---------------------|
| 1           | 1            | Slight          | Driver or rider | Male   | 16 - 20  | Unknown or other    | Unknown or other    |

For more information about the data please visit: [www.crashmap.co.uk/home/aboutthedata](http://www.crashmap.co.uk/home/aboutthedata) and [www.crashmap.co.uk/home/definitions](http://www.crashmap.co.uk/home/definitions)



**Crash Date:** Saturday, October 04, 2014      **Time of Crash:** 3:10:00 AM      **Crash Reference:** 2014460247723

|                                      |   |                            |    |                              |               |
|--------------------------------------|---|----------------------------|----|------------------------------|---------------|
| <b>Highest Injury Severity:</b>      | Serious                                 | <b>Road Number:</b>        | U0 | <b>Number of Casualties:</b> | 1             |
| <b>Highway Authority:</b>            | Medway Towns                            | <b>Number of Vehicles:</b> | 1  | <b>OS Grid Reference:</b>    | 577200 164510 |
| <b>Local Authority:</b>              | Medway                                  |                            |    |                              |               |
| <b>Weather Description:</b>          | Fine without high winds                 |                            |    |                              |               |
| <b>Road Surface Description:</b>     | Dry                                     |                            |    |                              |               |
| <b>Speed Limit:</b>                  | 40                                      |                            |    |                              |               |
| <b>Light Conditions:</b>             | Darkness: street lights present and lit |                            |    |                              |               |
| <b>Carriageway Hazards:</b>          | None                                    |                            |    |                              |               |
| <b>Junction Detail:</b>              | Not at or within 20 metres of junction  |                            |    |                              |               |
| <b>Junction Pedestrian Crossing:</b> | Central refuge - no other controls      |                            |    |                              |               |
| <b>Road Type:</b>                    | Single carriageway                      |                            |    |                              |               |
| <b>Junction Control:</b>             | Not Applicable                          |                            |    |                              |               |



For more information about the data please visit: [www.crashmap.co.uk/home/aboutthedata](http://www.crashmap.co.uk/home/aboutthedata) and [www.crashmap.co.uk/home/definitions](http://www.crashmap.co.uk/home/definitions)



### Vehicles involved

| Vehicle Ref | Vehicle Type              | Vehicle Age | Driver Gender | Driver Age Band | Vehicle Manoeuvre  | First Point of Impact | Journey Purpose | Hit Object - On Carriageway | Hit Object - Off Carriageway |
|-------------|---------------------------|-------------|---------------|-----------------|--|-----------------------|-----------------|-----------------------------|------------------------------|
| 1           | Motorcycle 50cc and under | 3           | Male          | 16 - 20         | Vehicle proceeding normally along the carriageway, not on a bend | Nearside              | Other           | None                        | None                         |

### Casualties

| Vehicle Ref | Casualty Ref | Injury Severity | Casualty Class  | Gender | Age Band | Pedestrian Location | Pedestrian Movement |
|-------------|--------------|-----------------|-----------------|--------|----------|---------------------|---------------------|
| 1           | 1            | Serious         | Driver or rider | Male   | 16 - 20  | Unknown or other    | Unknown or other    |

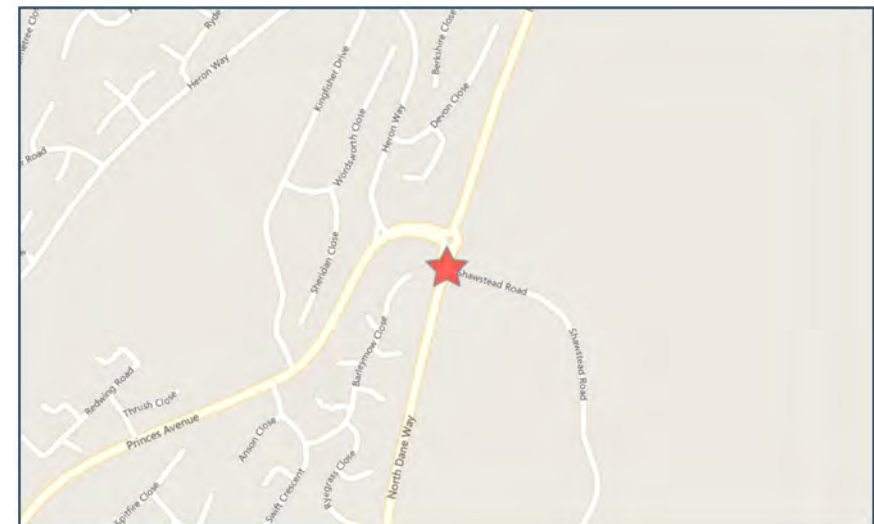
For more information about the data please visit: [www.crashmap.co.uk/home/aboutthedata](http://www.crashmap.co.uk/home/aboutthedata) and [www.crashmap.co.uk/home/definitions](http://www.crashmap.co.uk/home/definitions)





**Crash Date:** Thursday, August 21, 2014      **Time of Crash:** 6:34:00 PM      **Crash Reference:** 2014460245871

**Highest Injury Severity:** Serious      **Road Number:** U0      **Number of Casualties:** 1  
**Highway Authority:** Medway Towns      **Number of Vehicles:** 1  
**Local Authority:** Medway      **OS Grid Reference:** 577310 165250  
**Weather Description:** Fine without high winds  
**Road Surface Description:** Dry  
**Speed Limit:** 40  
**Light Conditions:** Daylight: regardless of presence of streetlights  
**Carriageway Hazards:** None  
**Junction Detail:** Roundabout  
**Junction Pedestrian Crossing:** No physical crossing facility within 50 metres  
**Road Type:** Single carriageway  
**Junction Control:** Give way or uncontrolled



For more information about the data please visit: [www.crashmap.co.uk/home/aboutthedata](http://www.crashmap.co.uk/home/aboutthedata) and [www.crashmap.co.uk/home/definitions](http://www.crashmap.co.uk/home/definitions)



### Vehicles involved

| Vehicle Ref | Vehicle Type              | Vehicle Age | Driver Gender | Driver Age Band | Vehicle Manoeuvre  | First Point of Impact | Journey Purpose | Hit Object - On Carriageway | Hit Object - Off Carriageway |
|-------------|---------------------------|-------------|---------------|-----------------|--|-----------------------|-----------------|-----------------------------|------------------------------|
| 1           | Motorcycle 50cc and under | 16          | Male          | 26 - 35         | Vehicle proceeding normally along the carriageway, not on a bend | Front                 | Other           | None                        | None                         |

### Casualties

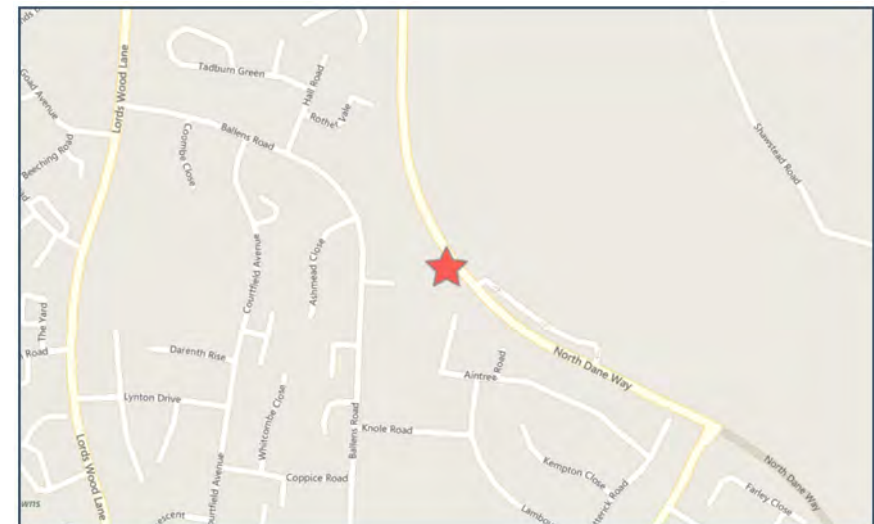
| Vehicle Ref | Casualty Ref | Injury Severity | Casualty Class  | Gender | Age Band | Pedestrian Location | Pedestrian Movement |
|-------------|--------------|-----------------|-----------------|--------|----------|---------------------|---------------------|
| 1           | 1            | Serious         | Driver or rider | Male   | 26 - 35  | Unknown or other    | Unknown or other    |

For more information about the data please visit: [www.crashmap.co.uk/home/aboutthedata](http://www.crashmap.co.uk/home/aboutthedata) and [www.crashmap.co.uk/home/definitions](http://www.crashmap.co.uk/home/definitions)



**Crash Date:** Friday, February 14, 2014      **Time of Crash:** 12:40:00 PM      **Crash Reference:** 2014460238313

|                                      |  |                     |    |                              |               |
|--------------------------------------|--|---------------------|----|------------------------------|---------------|
| <b>Highest Injury Severity:</b>      | Slight   | <b>Road Number:</b> | U0 | <b>Number of Casualties:</b> | 1             |
| <b>Highway Authority:</b>            | Medway Towns                                     |                     |    | <b>Number of Vehicles:</b>   | 2             |
| <b>Local Authority:</b>              | Medway   |                     |    | <b>OS Grid Reference:</b>    | 577300 163250 |
| <b>Weather Description:</b>          | Raining without high winds                       |                     |    |                              |               |
| <b>Road Surface Description:</b>     | Wet or Damp                                      |                     |    |                              |               |
| <b>Speed Limit:</b>                  | 60   |                     |    |                              |               |
| <b>Light Conditions:</b>             | Daylight: regardless of presence of streetlights |                     |    |                              |               |
| <b>Carriageway Hazards:</b>          | None   |                     |    |                              |               |
| <b>Junction Detail:</b>              | Not at or within 20 metres of junction           |                     |    |                              |               |
| <b>Junction Pedestrian Crossing:</b> | No physical crossing facility within 50 metres   |                     |    |                              |               |
| <b>Road Type:</b>                    | Single carriageway                               |                     |    |                              |               |
| <b>Junction Control:</b>             | Not Applicable                                   |                     |    |                              |               |



For more information about the data please visit: [www.crashmap.co.uk/home/aboutthedata](http://www.crashmap.co.uk/home/aboutthedata) and [www.crashmap.co.uk/home/definitions](http://www.crashmap.co.uk/home/definitions)



### Vehicles involved

| Vehicle Ref | Vehicle Type                 | Vehicle Age | Driver Gender | Driver Age Band | Vehicle Manoeuvre  | First Point of Impact | Journey Purpose        | Hit Object - On Carriageway | Hit Object - Off Carriageway |
|-------------|------------------------------|-------------|---------------|-----------------|--|-----------------------|------------------------|-----------------------------|------------------------------|
| 2           | Car (excluding private hire) |             | 8 Male        | 56 - 65         | Vehicle is waiting to proceed normally but is held up            | Back                  | Other                  | None                        | None                         |
| 1           | Car (excluding private hire) |             | -1 Male       | 26 - 35         | Vehicle proceeding normally along the carriageway, not on a bend | Front                 | Commuting to/from work | None                        | Tree                         |

### Casualties

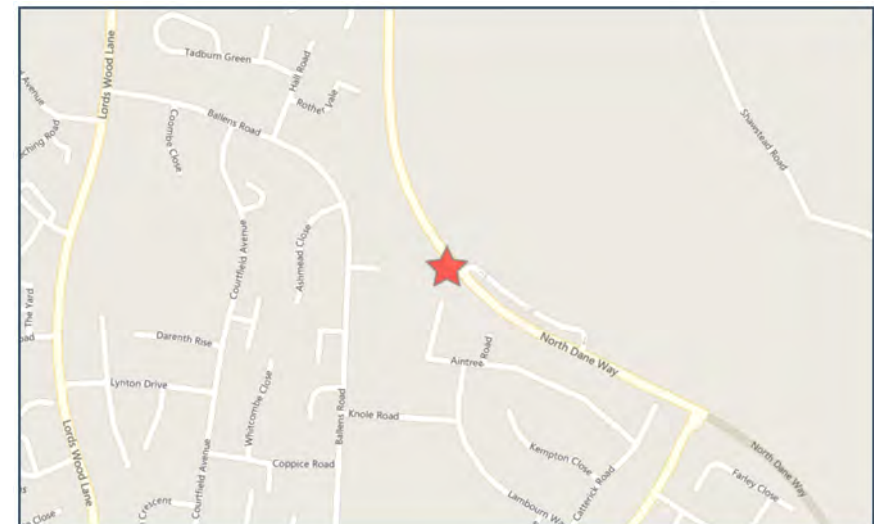
| Vehicle Ref | Casualty Ref | Injury Severity | Casualty Class               | Gender | Age Band | Pedestrian Location | Pedestrian Movement |
|-------------|--------------|-----------------|------------------------------|--------|----------|---------------------|---------------------|
| 2           | 1            | Slight          | Vehicle or pillion passenger | Female | 46 - 55  | Unknown or other    | Unknown or other    |

For more information about the data please visit: [www.crashmap.co.uk/home/aboutthedata](http://www.crashmap.co.uk/home/aboutthedata) and [www.crashmap.co.uk/home/definitions](http://www.crashmap.co.uk/home/definitions)



**Crash Date:** Sunday, December 22, 2013      **Time of Crash:** 6:09:00 PM      **Crash Reference:** 2013460236264

**Highest Injury Severity:** Slight      **Road Number:** U0      **Number of Casualties:** 1  
**Highway Authority:** Medway Towns      **Number of Vehicles:** 1  
**Local Authority:** Medway      **OS Grid Reference:** 577320 163230  
**Weather Description:** Fine without high winds  
**Road Surface Description:** Wet or Damp  
**Speed Limit:** 60  
**Light Conditions:** Darkness: street lights present and lit  
**Carriageway Hazards:** None  
**Junction Detail:** Not at or within 20 metres of junction  
**Junction Pedestrian Crossing:** No physical crossing facility within 50 metres  
**Road Type:** Single carriageway  
**Junction Control:** Not Applicable



For more information about the data please visit: [www.crashmap.co.uk/home/aboutthedata](http://www.crashmap.co.uk/home/aboutthedata) and [www.crashmap.co.uk/home/definitions](http://www.crashmap.co.uk/home/definitions)



### Vehicles involved

| Vehicle Ref | Vehicle Type                 | Vehicle Age | Driver Gender | Driver Age Band | Vehicle Manoeuvre  | First Point of Impact | Journey Purpose | Hit Object - On Carriageway | Hit Object - Off Carriageway |
|-------------|------------------------------|-------------|---------------|-----------------|--|-----------------------|-----------------|-----------------------------|------------------------------|
| 1           | Car (excluding private hire) | -1          | Female        | Over 75         | Vehicle proceeding normally along the carriageway, not on a bend | Front                 | Other           | None                        | Road sign/Traffic signal     |

### Casualties

| Vehicle Ref | Casualty Ref | Injury Severity | Casualty Class  | Gender | Age Band | Pedestrian Location | Pedestrian Movement |
|-------------|--------------|-----------------|-----------------|--------|----------|---------------------|---------------------|
| 1           | 1            | Slight          | Driver or rider | Female | Over 75  | Unknown or other    | Unknown or other    |

For more information about the data please visit: [www.crashmap.co.uk/home/aboutthedata](http://www.crashmap.co.uk/home/aboutthedata) and [www.crashmap.co.uk/home/definitions](http://www.crashmap.co.uk/home/definitions)





### Vehicles involved

| Vehicle Ref | Vehicle Type   | Vehicle Age | Driver Gender | Driver Age Band | Vehicle Maneouvre  | First Point of Impact | Journey Purpose         | Hit Object - On Carriageway | Hit Object - Off Carriageway |
|-------------|--|-------------|---------------|-----------------|--|-----------------------|-------------------------|-----------------------------|------------------------------|
| 3           | Car (excluding private hire)                           |             | 5 Female      | 16 - 20         | Vehicle is waiting to proceed normally but is held up            | Back                  | Other                   | None                        | None                         |
| 2           | Car (excluding private hire)                           |             | 9 Female      | 46 - 55         | Vehicle is waiting to proceed normally but is held up            | Back                  | Other                   | None                        | None                         |
| 1           | Goods vehicle over 3.5 tonnes and under 7.5 tonnes mgw |             | -1 Male       | 26 - 35         | Vehicle proceeding normally along the carriageway, not on a bend | Front                 | Journey as part of work | None                        | None                         |

### Casualties

| Vehicle Ref | Casualty Ref | Injury Severity | Casualty Class               | Gender | Age Band | Pedestrian Location | Pedestrian Movement |
|-------------|--------------|-----------------|------------------------------|--------|----------|---------------------|---------------------|
| 3           | 1            | Slight          | Vehicle or pillion passenger | Female | 16 - 20  | Unknown or other    | Unknown or other    |

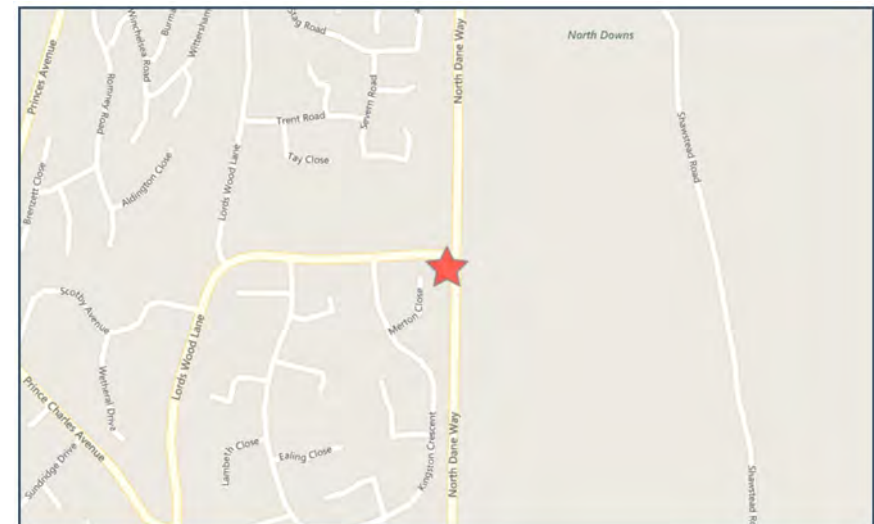
For more information about the data please visit: [www.crashmap.co.uk/home/aboutthedata](http://www.crashmap.co.uk/home/aboutthedata) and [www.crashmap.co.uk/home/definitions](http://www.crashmap.co.uk/home/definitions)





**Crash Date:** Thursday, June 20, 2013      **Time of Crash:** 11:40:00 AM      **Crash Reference:** 2013460229146

|                                      |  |                            |    |                              |               |
|--------------------------------------|--|----------------------------|----|------------------------------|---------------|
| <b>Highest Injury Severity:</b>      | Slight   | <b>Road Number:</b>        | U0 | <b>Number of Casualties:</b> | 3             |
| <b>Highway Authority:</b>            | Medway Towns                                     | <b>Number of Vehicles:</b> | 2  | <b>OS Grid Reference:</b>    | 577200 164080 |
| <b>Local Authority:</b>              | Medway   |                            |    |                              |               |
| <b>Weather Description:</b>          | Raining without high winds                       |                            |    |                              |               |
| <b>Road Surface Description:</b>     | Wet or Damp                                      |                            |    |                              |               |
| <b>Speed Limit:</b>                  | 40   |                            |    |                              |               |
| <b>Light Conditions:</b>             | Daylight: regardless of presence of streetlights |                            |    |                              |               |
| <b>Carriageway Hazards:</b>          | None   |                            |    |                              |               |
| <b>Junction Detail:</b>              | T or staggered junction                          |                            |    |                              |               |
| <b>Junction Pedestrian Crossing:</b> | No physical crossing facility within 50 metres   |                            |    |                              |               |
| <b>Road Type:</b>                    | Single carriageway                               |                            |    |                              |               |
| <b>Junction Control:</b>             | Give way or uncontrolled                         |                            |    |                              |               |



For more information about the data please visit: [www.crashmap.co.uk/home/aboutthedata](http://www.crashmap.co.uk/home/aboutthedata) and [www.crashmap.co.uk/home/definitions](http://www.crashmap.co.uk/home/definitions)



### Vehicles involved

| Vehicle Ref | Vehicle Type                 | Vehicle Age | Driver Gender | Driver Age Band | Vehicle Manoeuvre  | First Point of Impact | Journey Purpose | Hit Object - On Carriageway | Hit Object - Off Carriageway |
|-------------|------------------------------|-------------|---------------|-----------------|--|-----------------------|-----------------|-----------------------------|------------------------------|
| 2           | Car (excluding private hire) | 13          | Male          | 56 - 65         | Vehicle proceeding normally along the carriageway, not on a bend | Offside               | Other           | None                        | None                         |
| 1           | Car (excluding private hire) | 7           | Male          | 66 - 75         | Vehicle is in the act of turning right                           | Front                 | Other           | None                        | None                         |

### Casualties

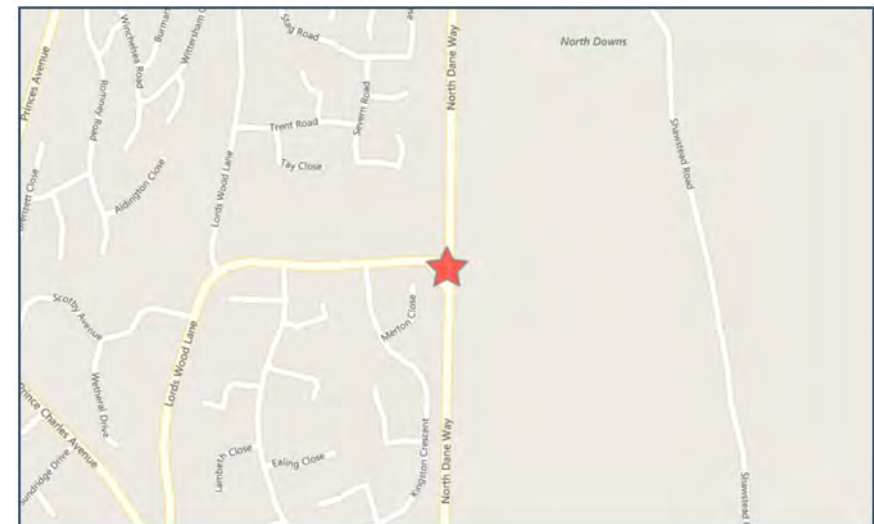
| Vehicle Ref | Casualty Ref | Injury Severity | Casualty Class  | Gender | Age Band | Pedestrian Location          | Pedestrian Movement   |
|-------------|--------------|-----------------|-----------------|--------|----------|------------------------------|---|
| 1           | 1            | Slight          | Driver or rider | Male   | 66 - 75  | Unknown or other             | Unknown or other  |
| 2           | 2            | Slight          | Driver or rider | Male   | 56 - 65  | Unknown or other             | Unknown or other  |
| 2           | 3            | Slight          | Pedestrian      | Male   | 36 - 45  | In carriageway, not crossing | In carriageway, stationary - not crossing (standing or playing) |

For more information about the data please visit: [www.crashmap.co.uk/home/aboutthedata](http://www.crashmap.co.uk/home/aboutthedata) and [www.crashmap.co.uk/home/definitions](http://www.crashmap.co.uk/home/definitions)



**Crash Date:** Saturday, May 25, 2013      **Time of Crash:** 7:33:00 PM      **Crash Reference:** 201346022744

**Highest Injury Severity:** Slight      **Road Number:** U0      **Number of Casualties:** 2  
**Highway Authority:** Medway Towns      **Number of Vehicles:** 2  
**Local Authority:** Medway      **OS Grid Reference:** 577210 164090  
**Weather Description:** Fine without high winds  
**Road Surface Description:** Dry  
**Speed Limit:** 40  
**Light Conditions:** Daylight: regardless of presence of streetlights  
**Carriageway Hazards:** None  
**Junction Detail:** T or staggered junction  
**Junction Pedestrian Crossing:** Central refuge - no other controls  
**Road Type:** Single carriageway  
**Junction Control:** Give way or uncontrolled



For more information about the data please visit: [www.crashmap.co.uk/home/aboutthedata](http://www.crashmap.co.uk/home/aboutthedata) and [www.crashmap.co.uk/home/definitions](http://www.crashmap.co.uk/home/definitions)



### Vehicles involved

| Vehicle Ref | Vehicle Type                 | Vehicle Age | Driver Gender | Driver Age Band | Vehicle Maneouvre  | First Point of Impact | Journey Purpose | Hit Object - On Carriageway | Hit Object - Off Carriageway |
|-------------|------------------------------|-------------|---------------|-----------------|--|-----------------------|-----------------|-----------------------------|------------------------------|
| 2           | Car (excluding private hire) | 12          | Male          | 26 - 35         | Vehicle proceeding normally along the carriageway, not on a bend | Front                 | Other           | None                        | None                         |
| 1           | Car (excluding private hire) | 1           | Male          | 56 - 65         | Vehicle is in the act of turning right                           | Offside               | Other           | None                        | None                         |

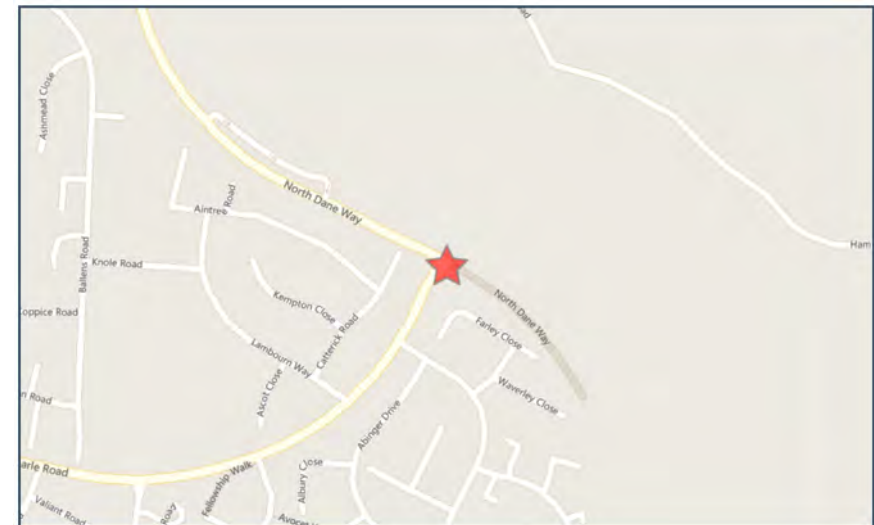
### Casualties

| Vehicle Ref | Casualty Ref | Injury Severity | Casualty Class               | Gender | Age Band | Pedestrian Location | Pedestrian Movement |
|-------------|--------------|-----------------|------------------------------|--------|----------|---------------------|---------------------|
| 1           | 2            | Slight          | Vehicle or pillion passenger | Male   | 56 - 65  | Unknown or other    | Unknown or other    |
| 2           | 1            | Slight          | Driver or rider              | Male   | 26 - 35  | Unknown or other    | Unknown or other    |

For more information about the data please visit: [www.crashmap.co.uk/home/aboutthedata](http://www.crashmap.co.uk/home/aboutthedata) and [www.crashmap.co.uk/home/definitions](http://www.crashmap.co.uk/home/definitions)



|                                      |  |                       |            |                              |               |
|--------------------------------------|--|-----------------------|------------|------------------------------|---------------|
| <b>Crash Date:</b>                   | Monday, April 29, 2013                           | <b>Time of Crash:</b> | 2:40:00 PM | <b>Crash Reference:</b>      | 2013460226821 |
| <b>Highest Injury Severity:</b>      | Slight   | <b>Road Number:</b>   | U0         | <b>Number of Casualties:</b> | 1             |
| <b>Highway Authority:</b>            | Medway Towns                                     |                       |            | <b>Number of Vehicles:</b>   | 1             |
| <b>Local Authority:</b>              | Medway   |                       |            | <b>OS Grid Reference:</b>    | 577710 163020 |
| <b>Weather Description:</b>          | Fine without high winds                          |                       |            |                              |               |
| <b>Road Surface Description:</b>     | Dry  |                       |            |                              |               |
| <b>Speed Limit:</b>                  | 30   |                       |            |                              |               |
| <b>Light Conditions:</b>             | Daylight: regardless of presence of streetlights |                       |            |                              |               |
| <b>Carriageway Hazards:</b>          | None   |                       |            |                              |               |
| <b>Junction Detail:</b>              | T or staggered junction                          |                       |            |                              |               |
| <b>Junction Pedestrian Crossing:</b> | No physical crossing facility within 50 metres   |                       |            |                              |               |
| <b>Road Type:</b>                    | Single carriageway                               |                       |            |                              |               |
| <b>Junction Control:</b>             | Give way or uncontrolled                         |                       |            |                              |               |



For more information about the data please visit: [www.crashmap.co.uk/home/aboutthedata](http://www.crashmap.co.uk/home/aboutthedata) and [www.crashmap.co.uk/home/definitions](http://www.crashmap.co.uk/home/definitions)



### Vehicles involved

| Vehicle Ref | Vehicle Type                 | Vehicle Age | Driver Gender | Driver Age Band | Vehicle Manoeuvre  | First Point of Impact | Journey Purpose | Hit Object - On Carriageway | Hit Object - Off Carriageway |
|-------------|------------------------------|-------------|---------------|-----------------|--|-----------------------|-----------------|-----------------------------|------------------------------|
| 1           | Car (excluding private hire) | 4           | Male          | 66 - 75         | Vehicle proceeding normally along the carriageway, not on a bend | Front                 | Other           | Bollard/Refuge              | None                         |

### Casualties

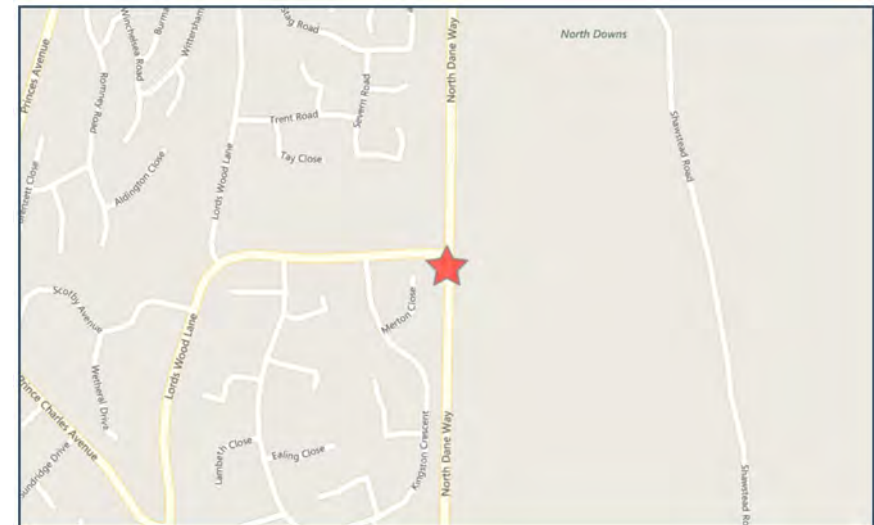
| Vehicle Ref | Casualty Ref | Injury Severity | Casualty Class  | Gender | Age Band | Pedestrian Location | Pedestrian Movement |
|-------------|--------------|-----------------|-----------------|--------|----------|---------------------|---------------------|
| 1           | 1            | Slight          | Driver or rider | Male   | 66 - 75  | Unknown or other    | Unknown or other    |

For more information about the data please visit: [www.crashmap.co.uk/home/aboutthedata](http://www.crashmap.co.uk/home/aboutthedata) and [www.crashmap.co.uk/home/definitions](http://www.crashmap.co.uk/home/definitions)



**Crash Date:** Monday, April 15, 2013      **Time of Crash:** 4:55:00 PM      **Crash Reference:** 2013460226389

|                                      |  |                     |    |                              |               |
|--------------------------------------|--|---------------------|----|------------------------------|---------------|
| <b>Highest Injury Severity:</b>      | Slight   | <b>Road Number:</b> | U0 | <b>Number of Casualties:</b> | 2             |
| <b>Highway Authority:</b>            | Medway Towns                                     |                     |    | <b>Number of Vehicles:</b>   | 2             |
| <b>Local Authority:</b>              | Medway   |                     |    | <b>OS Grid Reference:</b>    | 577210 164080 |
| <b>Weather Description:</b>          | Fine without high winds                          |                     |    |                              |               |
| <b>Road Surface Description:</b>     | Dry  |                     |    |                              |               |
| <b>Speed Limit:</b>                  | 40   |                     |    |                              |               |
| <b>Light Conditions:</b>             | Daylight: regardless of presence of streetlights |                     |    |                              |               |
| <b>Carriageway Hazards:</b>          | None   |                     |    |                              |               |
| <b>Junction Detail:</b>              | T or staggered junction                          |                     |    |                              |               |
| <b>Junction Pedestrian Crossing:</b> | No physical crossing facility within 50 metres   |                     |    |                              |               |
| <b>Road Type:</b>                    | Single carriageway                               |                     |    |                              |               |
| <b>Junction Control:</b>             | Give way or uncontrolled                         |                     |    |                              |               |



For more information about the data please visit: [www.crashmap.co.uk/home/aboutthedata](http://www.crashmap.co.uk/home/aboutthedata) and [www.crashmap.co.uk/home/definitions](http://www.crashmap.co.uk/home/definitions)



### Vehicles involved

| Vehicle Ref | Vehicle Type                 | Vehicle Age | Driver Gender | Driver Age Band | Vehicle Manoeuvre  | First Point of Impact | Journey Purpose | Hit Object - On Carriageway | Hit Object - Off Carriageway |
|-------------|------------------------------|-------------|---------------|-----------------|--|-----------------------|-----------------|-----------------------------|------------------------------|
| 2           | Car (excluding private hire) | 11          | Male          | 36 - 45         | Vehicle proceeding normally along the carriageway, not on a bend | Offside               | Other           | None                        | None                         |
| 1           | Car (excluding private hire) | 1           | Male          | 46 - 55         | Vehicle is in the act of turning right                           | Front                 | Other           | None                        | None                         |

### Casualties

| Vehicle Ref | Casualty Ref | Injury Severity | Casualty Class  | Gender | Age Band | Pedestrian Location | Pedestrian Movement |
|-------------|--------------|-----------------|-----------------|--------|----------|---------------------|---------------------|
| 1           | 1            | Slight          | Driver or rider | Male   | 46 - 55  | Unknown or other    | Unknown or other    |
| 2           | 2            | Slight          | Driver or rider | Male   | 36 - 45  | Unknown or other    | Unknown or other    |

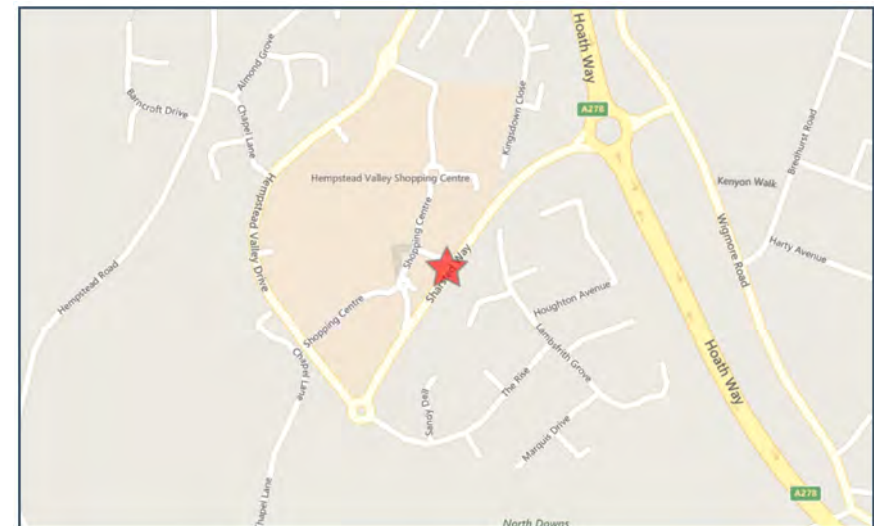
For more information about the data please visit: [www.crashmap.co.uk/home/aboutthedata](http://www.crashmap.co.uk/home/aboutthedata) and [www.crashmap.co.uk/home/definitions](http://www.crashmap.co.uk/home/definitions)





**Crash Date:** Saturday, February 20, 2016      **Time of Crash:** 2:00:00 PM      **Crash Reference:** 2016460051616

**Highest Injury Severity:** Slight      **Road Number:** U0      **Number of Casualties:** 1  
**Highway Authority:** Medway Towns      **Number of Vehicles:** 1  
**Local Authority:** Medway      **OS Grid Reference:** 579429 163344  
**Weather Description:** Other  
**Road Surface Description:** Wet or Damp  
**Speed Limit:** 30  
**Light Conditions:** Daylight: regardless of presence of streetlights  
**Carriageway Hazards:** None  
**Junction Detail:** Not at or within 20 metres of junction  
**Junction Pedestrian Crossing:** Pelican, puffin, toucan or similar non-junction pedestrian light crossing  
**Road Type:** Single carriageway  
**Junction Control:** Not Applicable



For more information about the data please visit: [www.crashmap.co.uk/home/aboutthedata](http://www.crashmap.co.uk/home/aboutthedata) and [www.crashmap.co.uk/home/definitions](http://www.crashmap.co.uk/home/definitions)



### Vehicles involved

| Vehicle Ref | Vehicle Type                 | Vehicle Age | Driver Gender | Driver Age Band | Vehicle Manoeuvre  | First Point of Impact | Journey Purpose | Hit Object - On Carriageway | Hit Object - Off Carriageway |
|-------------|------------------------------|-------------|---------------|-----------------|--|-----------------------|-----------------|-----------------------------|------------------------------|
| 1           | Car (excluding private hire) | -1          | Male          | Unknown         | Vehicle proceeding normally along the carriageway, not on a bend | Front                 | Other           | None                        | None                         |

### Casualties

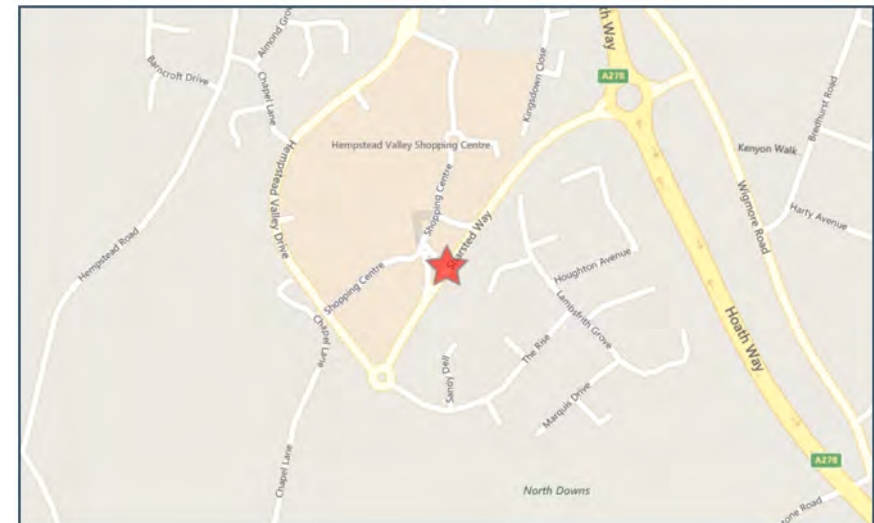
| Vehicle Ref | Casualty Ref | Injury Severity | Casualty Class | Gender | Age Band | Pedestrian Location                                      | Pedestrian Movement             |
|-------------|--------------|-----------------|----------------|--------|----------|--|---------------------------------|
| 1           | 1            | Slight          | Pedestrian     | Male   | 36 - 45  | In carriageway, crossing on pedestrian crossing facility | Crossing from driver's nearside |

For more information about the data please visit: [www.crashmap.co.uk/home/aboutthedata](http://www.crashmap.co.uk/home/aboutthedata) and [www.crashmap.co.uk/home/definitions](http://www.crashmap.co.uk/home/definitions)



**Crash Date:** Saturday, September 26, 2015    **Time of Crash:** 3:45:00 PM    **Crash Reference:** 2015460262130

|                                      |  |                            |    |                              |               |
|--------------------------------------|--|----------------------------|----|------------------------------|---------------|
| <b>Highest Injury Severity:</b>      | Slight   | <b>Road Number:</b>        | U0 | <b>Number of Casualties:</b> | 2             |
| <b>Highway Authority:</b>            | Medway Towns                                     | <b>Number of Vehicles:</b> | 4  | <b>OS Grid Reference:</b>    | 579400 163300 |
| <b>Local Authority:</b>              | Medway   |                            |    |                              |               |
| <b>Weather Description:</b>          | Fine without high winds                          |                            |    |                              |               |
| <b>Road Surface Description:</b>     | Dry  |                            |    |                              |               |
| <b>Speed Limit:</b>                  | 30   |                            |    |                              |               |
| <b>Light Conditions:</b>             | Daylight: regardless of presence of streetlights |                            |    |                              |               |
| <b>Carriageway Hazards:</b>          | None   |                            |    |                              |               |
| <b>Junction Detail:</b>              | Not at or within 20 metres of junction           |                            |    |                              |               |
| <b>Junction Pedestrian Crossing:</b> | No physical crossing facility within 50 metres   |                            |    |                              |               |
| <b>Road Type:</b>                    | Single carriageway                               |                            |    |                              |               |
| <b>Junction Control:</b>             | Not Applicable                                   |                            |    |                              |               |



For more information about the data please visit: [www.crashmap.co.uk/home/aboutthedata](http://www.crashmap.co.uk/home/aboutthedata) and [www.crashmap.co.uk/home/definitions](http://www.crashmap.co.uk/home/definitions)



### Vehicles involved

| Vehicle Ref | Vehicle Type                 | Vehicle Age | Driver Gender | Driver Age Band | Vehicle Maneouvre  | First Point of Impact | Journey Purpose | Hit Object - On Carriageway | Hit Object - Off Carriageway |
|-------------|------------------------------|-------------|---------------|-----------------|--|-----------------------|-----------------|-----------------------------|------------------------------|
| 4           | Car (excluding private hire) | 11          | Female        | Over 75         | Vehicle is slowing down or stopping                              | Back                  | Other           | None                        | None                         |
| 3           | Car (excluding private hire) | 3           | Female        | 46 - 55         | Vehicle is slowing down or stopping                              | Back                  | Other           | None                        | None                         |
| 2           | Car (excluding private hire) | 8           | Male          | 21 - 25         | Vehicle is slowing down or stopping                              | Back                  | Other           | None                        | None                         |
| 1           | Car (excluding private hire) | 9           | Male          | 26 - 35         | Vehicle proceeding normally along the carriageway, not on a bend | Front                 | Other           | None                        | None                         |

### Casualties

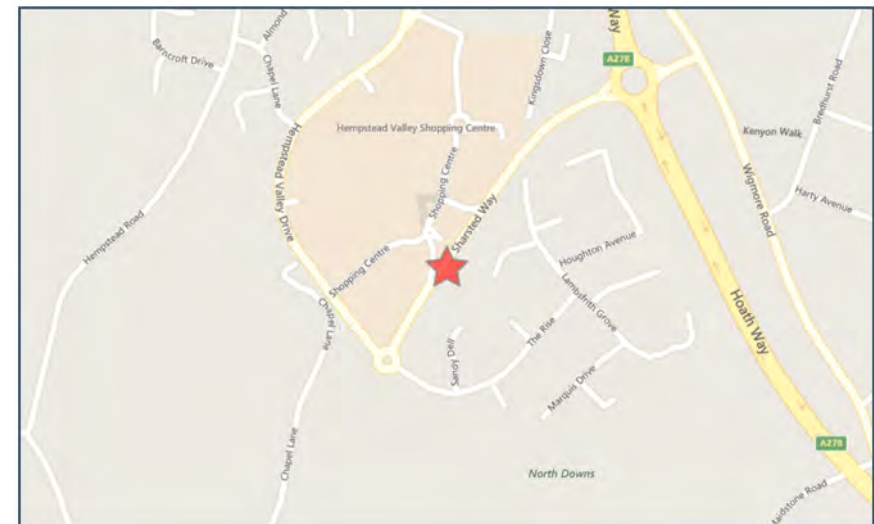
| Vehicle Ref | Casualty Ref | Injury Severity | Casualty Class  | Gender | Age Band | Pedestrian Location | Pedestrian Movement |
|-------------|--------------|-----------------|-----------------|--------|----------|---------------------|---------------------|
| 1           | 1            | Slight          | Driver or rider | Male   | 26 - 35  | Unknown or other    | Unknown or other    |
| 2           | 2            | Slight          | Driver or rider | Male   | 21 - 25  | Unknown or other    | Unknown or other    |

For more information about the data please visit: [www.crashmap.co.uk/home/aboutthedata](http://www.crashmap.co.uk/home/aboutthedata) and [www.crashmap.co.uk/home/definitions](http://www.crashmap.co.uk/home/definitions)



**Crash Date:** Saturday, April 05, 2014      **Time of Crash:** 2:29:00 PM      **Crash Reference:** 2014460240086

**Highest Injury Severity:** Slight      **Road Number:** U0      **Number of Casualties:** 1  
**Highway Authority:** Medway Towns      **Number of Vehicles:** 2  
**Local Authority:** Medway      **OS Grid Reference:** 579390 163280  
**Weather Description:** Fine without high winds  
**Road Surface Description:** Dry  
**Speed Limit:** 30  
**Light Conditions:** Daylight: regardless of presence of streetlights  
**Carriageway Hazards:** None  
**Junction Detail:** Not at or within 20 metres of junction  
**Junction Pedestrian Crossing:** No physical crossing facility within 50 metres  
**Road Type:** Single carriageway  
**Junction Control:** Not Applicable



For more information about the data please visit: [www.crashmap.co.uk/home/aboutthedata](http://www.crashmap.co.uk/home/aboutthedata) and [www.crashmap.co.uk/home/definitions](http://www.crashmap.co.uk/home/definitions)



### Vehicles involved

| Vehicle Ref | Vehicle Type                 | Vehicle Age | Driver Gender | Driver Age Band | Vehicle Maneouvre  | First Point of Impact | Journey Purpose | Hit Object - On Carriageway | Hit Object - Off Carriageway |
|-------------|------------------------------|-------------|---------------|-----------------|--|-----------------------|-----------------|-----------------------------|------------------------------|
| 2           | Motorcycle over 500cc        | 16          | Male          | 21 - 25         | Vehicle is passing another moving vehicle on its offside | Nearside              | Other           | None                        | None                         |
| 1           | Car (excluding private hire) | 13          | Male          | 21 - 25         | Vehicle is performing a U turn                           | Offside               | Other           | None                        | None                         |

### Casualties

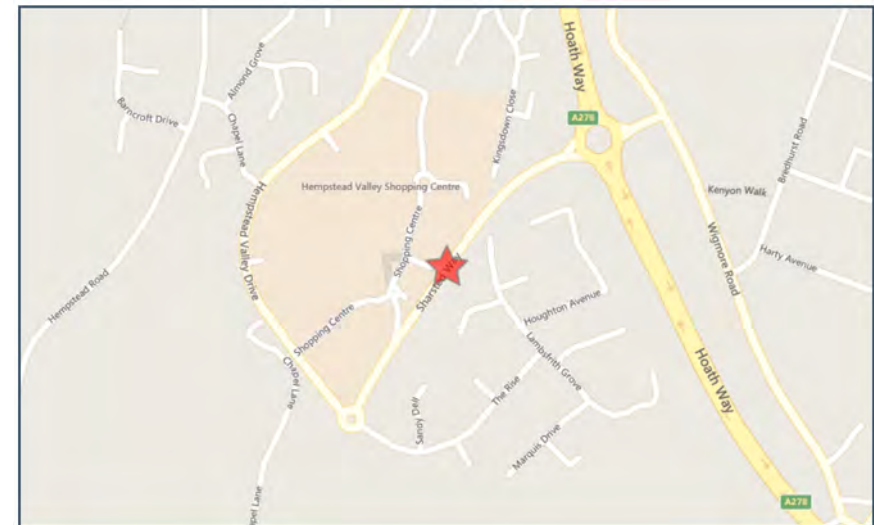
| Vehicle Ref | Casualty Ref | Injury Severity | Casualty Class  | Gender | Age Band | Pedestrian Location | Pedestrian Movement |
|-------------|--------------|-----------------|-----------------|--------|----------|---------------------|---------------------|
| 2           | 1            | Slight          | Driver or rider | Male   | 21 - 25  | Unknown or other    | Unknown or other    |

For more information about the data please visit: [www.crashmap.co.uk/home/aboutthedata](http://www.crashmap.co.uk/home/aboutthedata) and [www.crashmap.co.uk/home/definitions](http://www.crashmap.co.uk/home/definitions)



**Crash Date:** Tuesday, September 10, 2013    **Time of Crash:** 8:10:00 AM    **Crash Reference:** 2013460231884

|                                      |  |                     |    |                              |               |
|--------------------------------------|--|---------------------|----|------------------------------|---------------|
| <b>Highest Injury Severity:</b>      | Slight   | <b>Road Number:</b> | U0 | <b>Number of Casualties:</b> | 2             |
| <b>Highway Authority:</b>            | Medway Towns                                     |                     |    | <b>Number of Vehicles:</b>   | 2             |
| <b>Local Authority:</b>              | Medway   |                     |    | <b>OS Grid Reference:</b>    | 579440 163370 |
| <b>Weather Description:</b>          | Fine without high winds                          |                     |    |                              |               |
| <b>Road Surface Description:</b>     | Dry  |                     |    |                              |               |
| <b>Speed Limit:</b>                  | 30   |                     |    |                              |               |
| <b>Light Conditions:</b>             | Daylight: regardless of presence of streetlights |                     |    |                              |               |
| <b>Carriageway Hazards:</b>          | None   |                     |    |                              |               |
| <b>Junction Detail:</b>              | Slip road  |                     |    |                              |               |
| <b>Junction Pedestrian Crossing:</b> | No physical crossing facility within 50 metres   |                     |    |                              |               |
| <b>Road Type:</b>                    | Single carriageway                               |                     |    |                              |               |
| <b>Junction Control:</b>             | Give way or uncontrolled                         |                     |    |                              |               |



For more information about the data please visit: [www.crashmap.co.uk/home/aboutthedata](http://www.crashmap.co.uk/home/aboutthedata) and [www.crashmap.co.uk/home/definitions](http://www.crashmap.co.uk/home/definitions)



### Vehicles involved

| Vehicle Ref | Vehicle Type                 | Vehicle Age | Driver Gender | Driver Age Band | Vehicle Manoeuvre  | First Point of Impact | Journey Purpose | Hit Object - On Carriageway | Hit Object - Off Carriageway |
|-------------|------------------------------|-------------|---------------|-----------------|--|-----------------------|-----------------|-----------------------------|------------------------------|
| 2           | Car (excluding private hire) |             | 4 Female      | 56 - 65         | Vehicle proceeding normally along the carriageway, not on a bend | Nearside              | Other           | None                        | None                         |
| 1           | Car (excluding private hire) |             | -1 Female     | 21 - 25         | Vehicle is changing lane to the right (including slip road)      | Offside               | Other           | None                        | None                         |

### Casualties

| Vehicle Ref | Casualty Ref | Injury Severity | Casualty Class  | Gender | Age Band | Pedestrian Location | Pedestrian Movement |
|-------------|--------------|-----------------|-----------------|--------|----------|---------------------|---------------------|
|             | 1            | 1 Slight        | Driver or rider | Female | 21 - 25  | Unknown or other    | Unknown or other    |
|             | 2            | 2 Slight        | Driver or rider | Female | 56 - 65  | Unknown or other    | Unknown or other    |

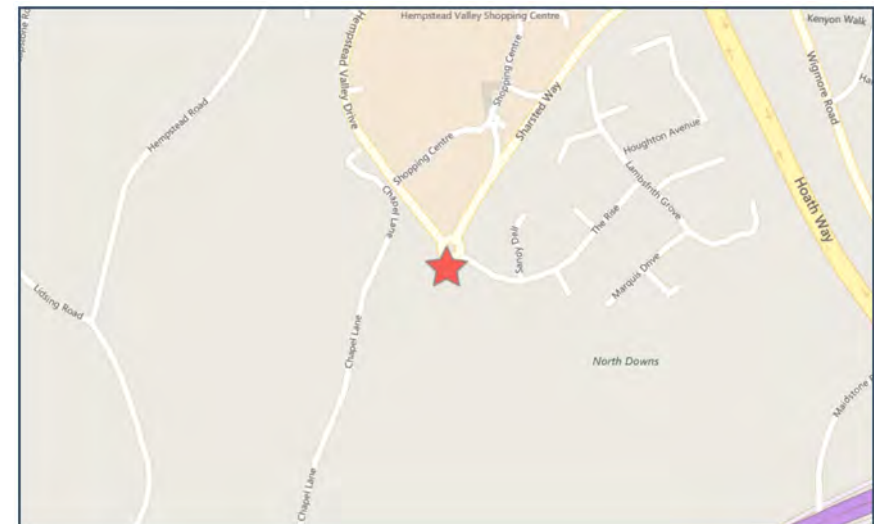
For more information about the data please visit: [www.crashmap.co.uk/home/aboutthedata](http://www.crashmap.co.uk/home/aboutthedata) and [www.crashmap.co.uk/home/definitions](http://www.crashmap.co.uk/home/definitions)





**Crash Date:** Monday, August 26, 2013      **Time of Crash:** 11:08:00 AM      **Crash Reference:** 2013460231398

**Highest Injury Severity:** Slight      **Road Number:** U0      **Number of Casualties:** 1  
**Highway Authority:** Medway Towns      **Number of Vehicles:** 2  
**Local Authority:** Medway      **OS Grid Reference:** 579300 163110  
**Weather Description:** Fine without high winds  
**Road Surface Description:** Dry  
**Speed Limit:** 30  
**Light Conditions:** Daylight: regardless of presence of streetlights  
**Carriageway Hazards:** None  
**Junction Detail:** Roundabout  
**Junction Pedestrian Crossing:** No physical crossing facility within 50 metres  
**Road Type:** Roundabout  
**Junction Control:** Give way or uncontrolled



For more information about the data please visit: [www.crashmap.co.uk/home/aboutthedata](http://www.crashmap.co.uk/home/aboutthedata) and [www.crashmap.co.uk/home/definitions](http://www.crashmap.co.uk/home/definitions)



### Vehicles involved

| Vehicle Ref | Vehicle Type                 | Vehicle Age | Driver Gender | Driver Age Band | Vehicle Maneouvre                      | First Point of Impact | Journey Purpose | Hit Object - On Carriageway | Hit Object - Off Carriageway |
|-------------|------------------------------|-------------|---------------|-----------------|--|-----------------------|-----------------|-----------------------------|------------------------------|
| 2           | Car (excluding private hire) |             | 6 Male        | Unknown         | Vehicle is in the act of turning right | Back                  | Other           | None                        | None                         |
| 1           | Car (excluding private hire) |             | 8 Female      | 36 - 45         | Vehicle is in the act of turning right | Front                 | Other           | None                        | None                         |

### Casualties

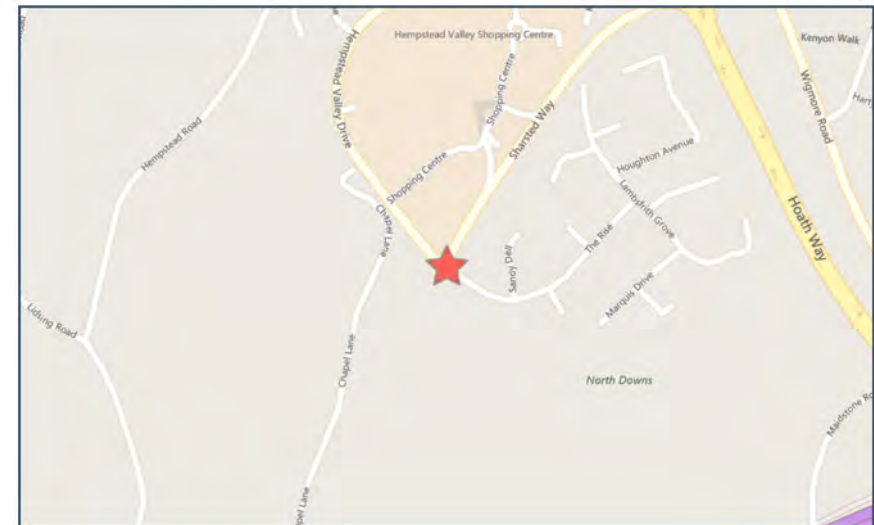
| Vehicle Ref | Casualty Ref | Injury Severity | Casualty Class  | Gender | Age Band | Pedestrian Location | Pedestrian Movement |
|-------------|--------------|-----------------|-----------------|--------|----------|---------------------|---------------------|
| 2           | 1            | Slight          | Driver or rider | Male   | Unknown  | Unknown or other    | Unknown or other    |

For more information about the data please visit: [www.crashmap.co.uk/home/aboutthedata](http://www.crashmap.co.uk/home/aboutthedata) and [www.crashmap.co.uk/home/definitions](http://www.crashmap.co.uk/home/definitions)



**Crash Date:** Tuesday, April 09, 2013      **Time of Crash:** 10:52:00 PM      **Crash Reference:** 2013460226164

|                                      |  |                     |    |                              |               |
|--------------------------------------|--|---------------------|----|------------------------------|---------------|
| <b>Highest Injury Severity:</b>      | Slight   | <b>Road Number:</b> | U0 | <b>Number of Casualties:</b> | 1             |
| <b>Highway Authority:</b>            | Medway Towns                                   |                     |    | <b>Number of Vehicles:</b>   | 2             |
| <b>Local Authority:</b>              | Medway   |                     |    | <b>OS Grid Reference:</b>    | 579310 163140 |
| <b>Weather Description:</b>          | Fine without high winds                        |                     |    |                              |               |
| <b>Road Surface Description:</b>     | Dry  |                     |    |                              |               |
| <b>Speed Limit:</b>                  | 30   |                     |    |                              |               |
| <b>Light Conditions:</b>             | Darkness: street lights present and lit        |                     |    |                              |               |
| <b>Carriageway Hazards:</b>          | None   |                     |    |                              |               |
| <b>Junction Detail:</b>              | Roundabout                                     |                     |    |                              |               |
| <b>Junction Pedestrian Crossing:</b> | No physical crossing facility within 50 metres |                     |    |                              |               |
| <b>Road Type:</b>                    | Roundabout                                     |                     |    |                              |               |
| <b>Junction Control:</b>             | Give way or uncontrolled                       |                     |    |                              |               |



For more information about the data please visit: [www.crashmap.co.uk/home/aboutthedata](http://www.crashmap.co.uk/home/aboutthedata) and [www.crashmap.co.uk/home/definitions](http://www.crashmap.co.uk/home/definitions)



### Vehicles involved

| Vehicle Ref | Vehicle Type                 | Vehicle Age | Driver Gender | Driver Age Band | Vehicle Maneouvre     | First Point of Impact | Journey Purpose | Hit Object - On Carriageway | Hit Object - Off Carriageway |
|-------------|------------------------------|-------------|---------------|-----------------|-----------------------|-----------------------|-----------------|-----------------------------|------------------------------|
| 2           | Car (excluding private hire) |             | 8 Female      | 36 - 45         | Vehicle is moving off | Back                  | Other           | None                        | None                         |
| 1           | Car (excluding private hire) |             | 9 Male        | 21 - 25         | Vehicle is moving off | Front                 | Other           | None                        | None                         |

### Casualties

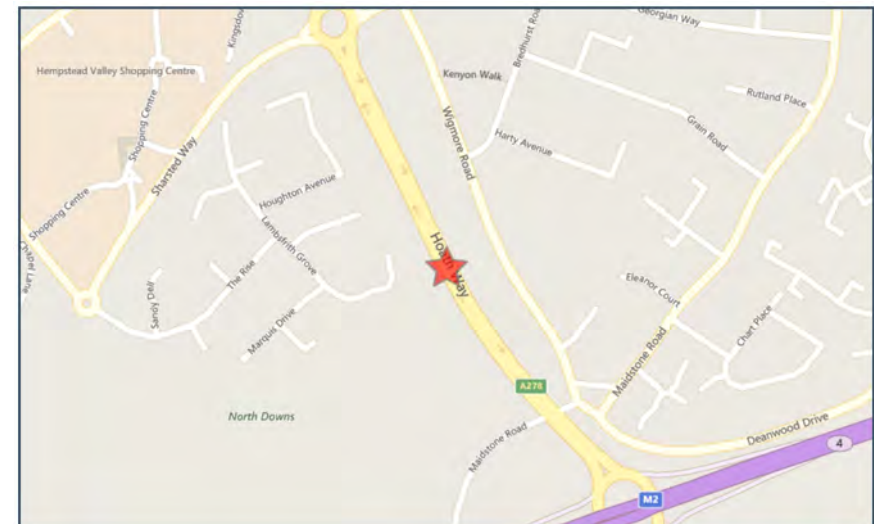
| Vehicle Ref | Casualty Ref | Injury Severity | Casualty Class  | Gender | Age Band | Pedestrian Location | Pedestrian Movement |
|-------------|--------------|-----------------|-----------------|--------|----------|---------------------|---------------------|
| 2           | 1            | Slight          | Driver or rider | Female | 36 - 45  | Unknown or other    | Unknown or other    |

For more information about the data please visit: [www.crashmap.co.uk/home/aboutthedata](http://www.crashmap.co.uk/home/aboutthedata) and [www.crashmap.co.uk/home/definitions](http://www.crashmap.co.uk/home/definitions)



**Crash Date:** Friday, November 14, 2014      **Time of Crash:** 5:35:00 PM      **Crash Reference:** 2014460249566

|                                      |  |                     |      |                              |               |
|--------------------------------------|--|---------------------|------|------------------------------|---------------|
| <b>Highest Injury Severity:</b>      | Slight   | <b>Road Number:</b> | A278 | <b>Number of Casualties:</b> | 3             |
| <b>Highway Authority:</b>            | Medway Towns                                   |                     |      | <b>Number of Vehicles:</b>   | 3             |
| <b>Local Authority:</b>              | Medway   |                     |      | <b>OS Grid Reference:</b>    | 579840 163210 |
| <b>Weather Description:</b>          | Fine without high winds                        |                     |      |                              |               |
| <b>Road Surface Description:</b>     | Wet or Damp                                    |                     |      |                              |               |
| <b>Speed Limit:</b>                  | 50   |                     |      |                              |               |
| <b>Light Conditions:</b>             | Darkness: street lights present and lit        |                     |      |                              |               |
| <b>Carriageway Hazards:</b>          | None   |                     |      |                              |               |
| <b>Junction Detail:</b>              | Not at or within 20 metres of junction         |                     |      |                              |               |
| <b>Junction Pedestrian Crossing:</b> | No physical crossing facility within 50 metres |                     |      |                              |               |
| <b>Road Type:</b>                    | Dual carriageway                               |                     |      |                              |               |
| <b>Junction Control:</b>             | Not Applicable                                 |                     |      |                              |               |



For more information about the data please visit: [www.crashmap.co.uk/home/aboutthedata](http://www.crashmap.co.uk/home/aboutthedata) and [www.crashmap.co.uk/home/definitions](http://www.crashmap.co.uk/home/definitions)



### Vehicles involved

| Vehicle Ref | Vehicle Type                 | Vehicle Age | Driver Gender | Driver Age Band | Vehicle Maneouvre  | First Point of Impact | Journey Purpose | Hit Object - On Carriageway | Hit Object - Off Carriageway |
|-------------|------------------------------|-------------|---------------|-----------------|--|-----------------------|-----------------|-----------------------------|------------------------------|
| 3           | Car (excluding private hire) |             | 8 Male        | 46 - 55         | Vehicle is parked in the carriageway                             | Back                  | Other           | None                        | None                         |
| 2           | Car (excluding private hire) |             | 15 Male       | 16 - 20         | Vehicle proceeding normally along the carriageway, not on a bend | Front                 | Other           | None                        | None                         |
| 1           | Car (excluding private hire) |             | 11 Male       | Over 75         | Vehicle proceeding normally along the carriageway, not on a bend | Front                 | Other           | None                        | None                         |

### Casualties

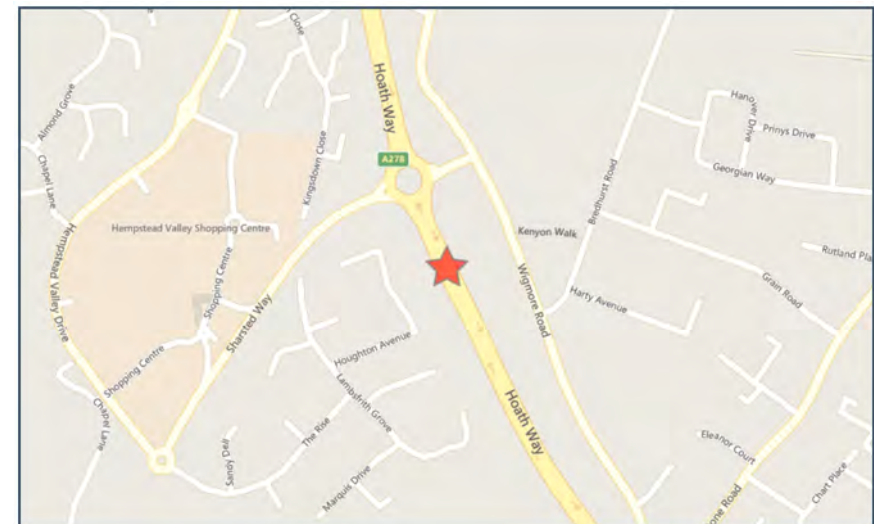
| Vehicle Ref | Casualty Ref | Injury Severity | Casualty Class               | Gender | Age Band | Pedestrian Location | Pedestrian Movement |
|-------------|--------------|-----------------|------------------------------|--------|----------|---------------------|---------------------|
|             | 1            | 1 Slight        | Driver or rider              | Male   | Over 75  | Unknown or other    | Unknown or other    |
|             | 1            | 2 Slight        | Vehicle or pillion passenger | Female | Over 75  | Unknown or other    | Unknown or other    |
|             | 2            | 3 Slight        | Vehicle or pillion passenger | Female | 36 - 45  | Unknown or other    | Unknown or other    |

For more information about the data please visit: [www.crashmap.co.uk/home/aboutthedata](http://www.crashmap.co.uk/home/aboutthedata) and [www.crashmap.co.uk/home/definitions](http://www.crashmap.co.uk/home/definitions)



**Crash Date:** Saturday, July 19, 2014      **Time of Crash:** 1:50:00 AM      **Crash Reference:** 2014460244698

|                                      |  |                            |      |                              |               |
|--------------------------------------|--|----------------------------|------|------------------------------|---------------|
| <b>Highest Injury Severity:</b>      | Slight   | <b>Road Number:</b>        | A278 | <b>Number of Casualties:</b> | 1             |
| <b>Highway Authority:</b>            | Medway Towns                                   | <b>Number of Vehicles:</b> | 1    | <b>OS Grid Reference:</b>    | 579720 163440 |
| <b>Local Authority:</b>              | Medway   |                            |      |                              |               |
| <b>Weather Description:</b>          | Raining without high winds                     |                            |      |                              |               |
| <b>Road Surface Description:</b>     | Wet or Damp                                    |                            |      |                              |               |
| <b>Speed Limit:</b>                  | 50   |                            |      |                              |               |
| <b>Light Conditions:</b>             | Darkness: street lights present and lit        |                            |      |                              |               |
| <b>Carriageway Hazards:</b>          | None   |                            |      |                              |               |
| <b>Junction Detail:</b>              | Not at or within 20 metres of junction         |                            |      |                              |               |
| <b>Junction Pedestrian Crossing:</b> | No physical crossing facility within 50 metres |                            |      |                              |               |
| <b>Road Type:</b>                    | Dual carriageway                               |                            |      |                              |               |
| <b>Junction Control:</b>             | Not Applicable                                 |                            |      |                              |               |



For more information about the data please visit: [www.crashmap.co.uk/home/aboutthedata](http://www.crashmap.co.uk/home/aboutthedata) and [www.crashmap.co.uk/home/definitions](http://www.crashmap.co.uk/home/definitions)



### Vehicles involved

| Vehicle Ref | Vehicle Type                 | Vehicle Age | Driver Gender | Driver Age Band | Vehicle Manoeuvre  | First Point of Impact | Journey Purpose | Hit Object - On Carriageway | Hit Object - Off Carriageway |
|-------------|------------------------------|-------------|---------------|-----------------|--|-----------------------|-----------------|-----------------------------|------------------------------|
| 1           | Car (excluding private hire) | 13          | Male          | 26 - 35         | Vehicle proceeding normally along the carriageway, not on a bend | Nearside              | Other           | None                        | Road sign/Traffic signal     |

### Casualties

| Vehicle Ref | Casualty Ref | Injury Severity | Casualty Class  | Gender | Age Band | Pedestrian Location | Pedestrian Movement |
|-------------|--------------|-----------------|-----------------|--------|----------|---------------------|---------------------|
| 1           | 1            | Slight          | Driver or rider | Male   | 26 - 35  | Unknown or other    | Unknown or other    |

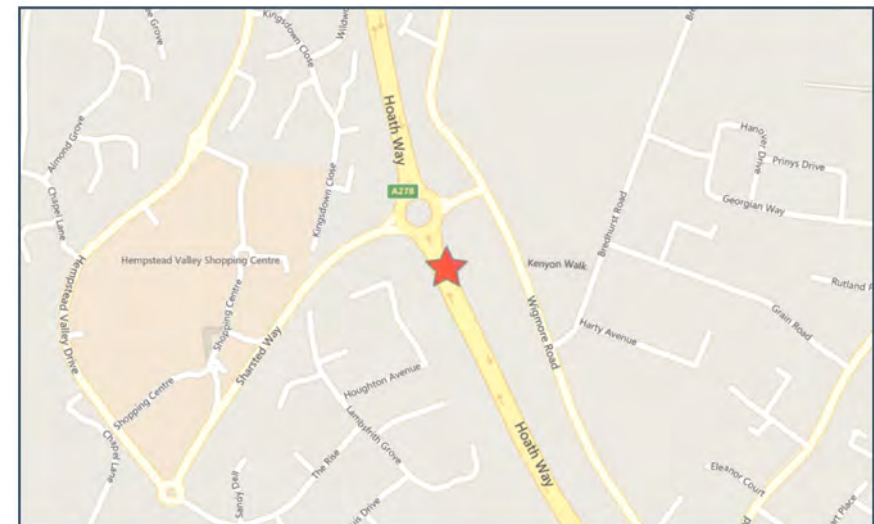
For more information about the data please visit: [www.crashmap.co.uk/home/aboutthedata](http://www.crashmap.co.uk/home/aboutthedata) and [www.crashmap.co.uk/home/definitions](http://www.crashmap.co.uk/home/definitions)





**Crash Date:** Thursday, December 21, 2017    **Time of Crash:** 6:26:00 PM    **Crash Reference:** 2017460256490

|                                      |  |                     |      |                              |                  |
|--------------------------------------|--|---------------------|------|------------------------------|------------------|
| <b>Highest Injury Severity:</b>      | Slight   | <b>Road Number:</b> | A278 | <b>Number of Casualties:</b> | 1                |
| <b>Highway Authority:</b>            | Medway Towns                                   |                     |      | <b>Number of Vehicles:</b>   | 2                |
| <b>Local Authority:</b>              | Medway   |                     |      | <b>OS Grid Reference:</b>    | 579703    163485 |
| <b>Weather Description:</b>          | Fine without high winds                        |                     |      |                              |                  |
| <b>Road Surface Description:</b>     | Dry  |                     |      |                              |                  |
| <b>Speed Limit:</b>                  | 50   |                     |      |                              |                  |
| <b>Light Conditions:</b>             | Darkness: street lights present and lit        |                     |      |                              |                  |
| <b>Carriageway Hazards:</b>          | Involvement with previous accident             |                     |      |                              |                  |
| <b>Junction Detail:</b>              | Not at or within 20 metres of junction         |                     |      |                              |                  |
| <b>Junction Pedestrian Crossing:</b> | No physical crossing facility within 50 metres |                     |      |                              |                  |
| <b>Road Type:</b>                    | Dual carriageway                               |                     |      |                              |                  |
| <b>Junction Control:</b>             | Not Applicable                                 |                     |      |                              |                  |



For more information about the data please visit: [www.crashmap.co.uk/home/aboutthedata](http://www.crashmap.co.uk/home/aboutthedata) and [www.crashmap.co.uk/home/definitions](http://www.crashmap.co.uk/home/definitions)



### Vehicles involved

| Vehicle Ref | Vehicle Type                 | Vehicle Age | Driver Gender | Driver Age Band | Vehicle Manoeuvre  | First Point of Impact | Journey Purpose | Hit Object - On Carriageway | Hit Object - Off Carriageway |
|-------------|------------------------------|-------------|---------------|-----------------|--|-----------------------|-----------------|-----------------------------|------------------------------|
| 2           | Car (excluding private hire) | -1          | Female        | 21 - 25         | Vehicle is changing lane to the right (including slip road)      | Back                  | Other           | None                        | None                         |
| 1           | Car (excluding private hire) | 12          | Male          | 21 - 25         | Vehicle proceeding normally along the carriageway, not on a bend | Front                 | Other           | None                        | None                         |

### Casualties

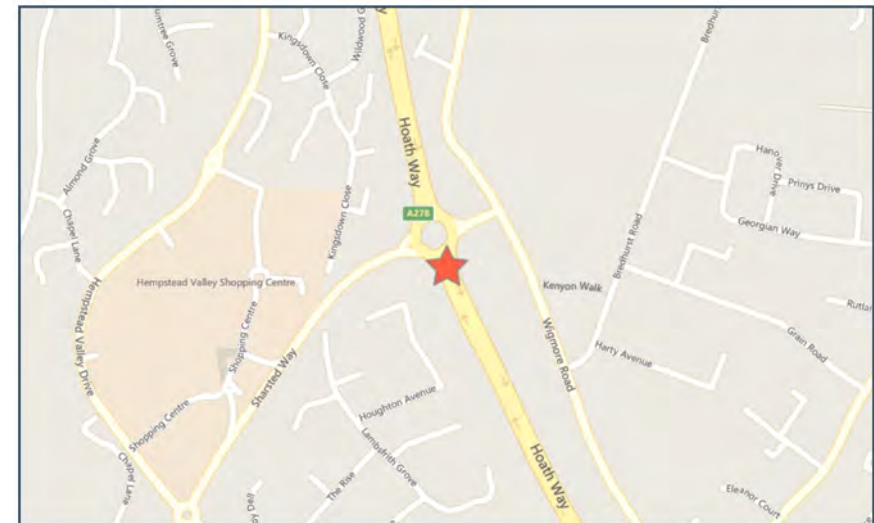
| Vehicle Ref | Casualty Ref | Injury Severity | Casualty Class  | Gender | Age Band | Pedestrian Location | Pedestrian Movement |
|-------------|--------------|-----------------|-----------------|--------|----------|---------------------|---------------------|
| 1           | 1            | Slight          | Driver or rider | Male   | 21 - 25  | Unknown or other    | Unknown or other    |

For more information about the data please visit: [www.crashmap.co.uk/home/aboutthedata](http://www.crashmap.co.uk/home/aboutthedata) and [www.crashmap.co.uk/home/definitions](http://www.crashmap.co.uk/home/definitions)



**Crash Date:** Saturday, September 14, 2013      **Time of Crash:** 10:40:00 AM      **Crash Reference:** 2013460232061

|                                      |  |                            |      |                              |               |
|--------------------------------------|--|----------------------------|------|------------------------------|---------------|
| <b>Highest Injury Severity:</b>      | Slight   | <b>Road Number:</b>        | A278 | <b>Number of Casualties:</b> | 1             |
| <b>Highway Authority:</b>            | Medway Towns                                     | <b>Number of Vehicles:</b> | 1    | <b>OS Grid Reference:</b>    | 579680 163520 |
| <b>Local Authority:</b>              | Medway   |                            |      |                              |               |
| <b>Weather Description:</b>          | Raining with high winds                          |                            |      |                              |               |
| <b>Road Surface Description:</b>     | Wet or Damp                                      |                            |      |                              |               |
| <b>Speed Limit:</b>                  | 50   |                            |      |                              |               |
| <b>Light Conditions:</b>             | Daylight: regardless of presence of streetlights |                            |      |                              |               |
| <b>Carriageway Hazards:</b>          | None   |                            |      |                              |               |
| <b>Junction Detail:</b>              | Roundabout                                       |                            |      |                              |               |
| <b>Junction Pedestrian Crossing:</b> | No physical crossing facility within 50 metres   |                            |      |                              |               |
| <b>Road Type:</b>                    | Roundabout                                       |                            |      |                              |               |
| <b>Junction Control:</b>             | Give way or uncontrolled                         |                            |      |                              |               |



For more information about the data please visit: [www.crashmap.co.uk/home/aboutthedata](http://www.crashmap.co.uk/home/aboutthedata) and [www.crashmap.co.uk/home/definitions](http://www.crashmap.co.uk/home/definitions)



### Vehicles involved

| Vehicle Ref | Vehicle Type          | Vehicle Age | Driver Gender | Driver Age Band | Vehicle Manoeuvre  | First Point of Impact | Journey Purpose | Hit Object - On Carriageway | Hit Object - Off Carriageway |
|-------------|-----------------------|-------------|---------------|-----------------|--|-----------------------|-----------------|-----------------------------|------------------------------|
| 1           | Motorcycle over 500cc | -1          | Male          | 16 - 20         | Vehicle proceeding normally along the carriageway, not on a bend | Nearside              | Other           | None                        | None                         |

### Casualties

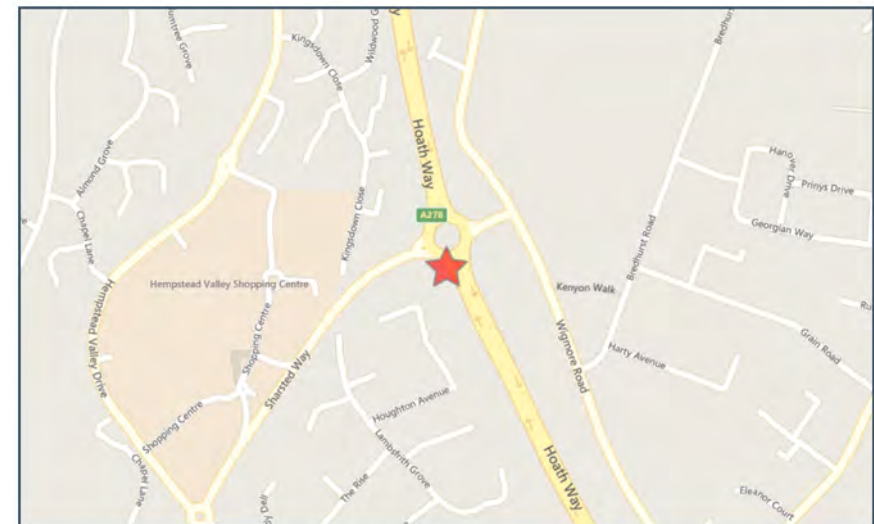
| Vehicle Ref | Casualty Ref | Injury Severity | Casualty Class               | Gender | Age Band | Pedestrian Location | Pedestrian Movement |
|-------------|--------------|-----------------|------------------------------|--------|----------|---------------------|---------------------|
| 1           | 1            | Slight          | Vehicle or pillion passenger | Female | 21 - 25  | Unknown or other    | Unknown or other    |

For more information about the data please visit: [www.crashmap.co.uk/home/aboutthedata](http://www.crashmap.co.uk/home/aboutthedata) and [www.crashmap.co.uk/home/definitions](http://www.crashmap.co.uk/home/definitions)



**Crash Date:** Wednesday, June 11, 2014      **Time of Crash:** 6:40:00 PM      **Crash Reference:** 2014460242839

|                                      |  |                     |      |                              |               |
|--------------------------------------|--|---------------------|------|------------------------------|---------------|
| <b>Highest Injury Severity:</b>      | Slight   | <b>Road Number:</b> | A278 | <b>Number of Casualties:</b> | 1             |
| <b>Highway Authority:</b>            | Medway Towns                                     |                     |      | <b>Number of Vehicles:</b>   | 2             |
| <b>Local Authority:</b>              | Medway   |                     |      | <b>OS Grid Reference:</b>    | 579660 163520 |
| <b>Weather Description:</b>          | Fine without high winds                          |                     |      |                              |               |
| <b>Road Surface Description:</b>     | Dry  |                     |      |                              |               |
| <b>Speed Limit:</b>                  | 50   |                     |      |                              |               |
| <b>Light Conditions:</b>             | Daylight: regardless of presence of streetlights |                     |      |                              |               |
| <b>Carriageway Hazards:</b>          | None   |                     |      |                              |               |
| <b>Junction Detail:</b>              | Roundabout                                       |                     |      |                              |               |
| <b>Junction Pedestrian Crossing:</b> | No physical crossing facility within 50 metres   |                     |      |                              |               |
| <b>Road Type:</b>                    | Roundabout                                       |                     |      |                              |               |
| <b>Junction Control:</b>             | Give way or uncontrolled                         |                     |      |                              |               |



For more information about the data please visit: [www.crashmap.co.uk/home/aboutthedata](http://www.crashmap.co.uk/home/aboutthedata) and [www.crashmap.co.uk/home/definitions](http://www.crashmap.co.uk/home/definitions)



### Vehicles involved

| Vehicle Ref | Vehicle Type                         | Vehicle Age | Driver Gender | Driver Age Band | Vehicle Manoeuvre  | First Point of Impact | Journey Purpose | Hit Object - On Carriageway | Hit Object - Off Carriageway |
|-------------|--------------------------------------|-------------|---------------|-----------------|--|-----------------------|-----------------|-----------------------------|------------------------------|
| 2           | Motorcycle over 50cc and up to 125cc |             | 3 Male        | 36 - 45         | Vehicle proceeding normally along the carriageway, not on a bend | Back                  | Other           | None                        | None                         |
| 1           | Car (excluding private hire)         |             | 2 Female      | 36 - 45         | Vehicle proceeding normally along the carriageway, not on a bend | Front                 | Other           | None                        | None                         |

### Casualties

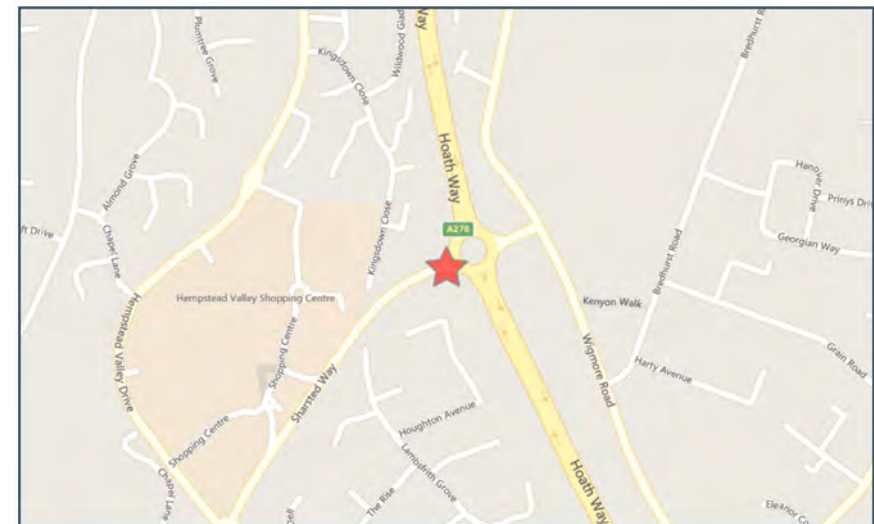
| Vehicle Ref | Casualty Ref | Injury Severity | Casualty Class  | Gender | Age Band | Pedestrian Location | Pedestrian Movement |
|-------------|--------------|-----------------|-----------------|--------|----------|---------------------|---------------------|
| 2           | 1            | Slight          | Driver or rider | Male   | 36 - 45  | Unknown or other    | Unknown or other    |

For more information about the data please visit: [www.crashmap.co.uk/home/aboutthedata](http://www.crashmap.co.uk/home/aboutthedata) and [www.crashmap.co.uk/home/definitions](http://www.crashmap.co.uk/home/definitions)



**Crash Date:** Saturday, January 18, 2014      **Time of Crash:** 9:55:00 AM      **Crash Reference:** 2014460237125

|                                      |  |                            |    |                              |               |
|--------------------------------------|--|----------------------------|----|------------------------------|---------------|
| <b>Highest Injury Severity:</b>      | Slight   | <b>Road Number:</b>        | U0 | <b>Number of Casualties:</b> | 1             |
| <b>Highway Authority:</b>            | Medway Towns                                     | <b>Number of Vehicles:</b> | 2  | <b>OS Grid Reference:</b>    | 579620 163540 |
| <b>Local Authority:</b>              | Medway   |                            |    |                              |               |
| <b>Weather Description:</b>          | Fine without high winds                          |                            |    |                              |               |
| <b>Road Surface Description:</b>     | Dry  |                            |    |                              |               |
| <b>Speed Limit:</b>                  | 50   |                            |    |                              |               |
| <b>Light Conditions:</b>             | Daylight: regardless of presence of streetlights |                            |    |                              |               |
| <b>Carriageway Hazards:</b>          | None   |                            |    |                              |               |
| <b>Junction Detail:</b>              | Roundabout                                       |                            |    |                              |               |
| <b>Junction Pedestrian Crossing:</b> | No physical crossing facility within 50 metres   |                            |    |                              |               |
| <b>Road Type:</b>                    | Roundabout                                       |                            |    |                              |               |
| <b>Junction Control:</b>             | Give way or uncontrolled                         |                            |    |                              |               |



For more information about the data please visit: [www.crashmap.co.uk/home/aboutthedata](http://www.crashmap.co.uk/home/aboutthedata) and [www.crashmap.co.uk/home/definitions](http://www.crashmap.co.uk/home/definitions)



### Vehicles involved

| Vehicle Ref | Vehicle Type                 | Vehicle Age | Driver Gender | Driver Age Band | Vehicle Manoeuvre  | First Point of Impact | Journey Purpose | Hit Object - On Carriageway | Hit Object - Off Carriageway |
|-------------|------------------------------|-------------|---------------|-----------------|--|-----------------------|-----------------|-----------------------------|------------------------------|
| 2           | Car (excluding private hire) | -1          | Male          | 46 - 55         | Vehicle is waiting to proceed normally but is held up            | Back                  | Other           | None                        | None                         |
| 1           | Car (excluding private hire) | 5           | Male          | 56 - 65         | Vehicle proceeding normally along the carriageway, not on a bend | Front                 | Other           | None                        | None                         |

### Casualties

| Vehicle Ref | Casualty Ref | Injury Severity | Casualty Class               | Gender | Age Band | Pedestrian Location | Pedestrian Movement |
|-------------|--------------|-----------------|------------------------------|--------|----------|---------------------|---------------------|
| 2           | 1            | Slight          | Vehicle or pillion passenger | Female | 46 - 55  | Unknown or other    | Unknown or other    |

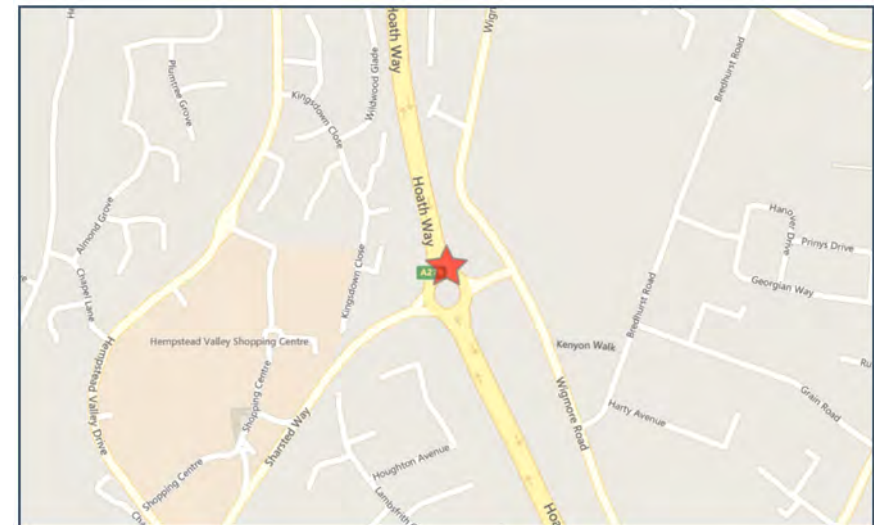
For more information about the data please visit: [www.crashmap.co.uk/home/aboutthedata](http://www.crashmap.co.uk/home/aboutthedata) and [www.crashmap.co.uk/home/definitions](http://www.crashmap.co.uk/home/definitions)





**Crash Date:** Tuesday, September 19, 2017    **Time of Crash:** 2:30:00 PM    **Crash Reference:** 2017460228583

|                                      |  |                     |      |                              |               |
|--------------------------------------|--|---------------------|------|------------------------------|---------------|
| <b>Highest Injury Severity:</b>      | Slight   | <b>Road Number:</b> | A278 | <b>Number of Casualties:</b> | 2             |
| <b>Highway Authority:</b>            | Medway Towns                                     |                     |      | <b>Number of Vehicles:</b>   | 3             |
| <b>Local Authority:</b>              | Medway   |                     |      | <b>OS Grid Reference:</b>    | 579657 163602 |
| <b>Weather Description:</b>          | Fine without high winds                          |                     |      |                              |               |
| <b>Road Surface Description:</b>     | Dry  |                     |      |                              |               |
| <b>Speed Limit:</b>                  | 50   |                     |      |                              |               |
| <b>Light Conditions:</b>             | Daylight: regardless of presence of streetlights |                     |      |                              |               |
| <b>Carriageway Hazards:</b>          | None   |                     |      |                              |               |
| <b>Junction Detail:</b>              | Roundabout                                       |                     |      |                              |               |
| <b>Junction Pedestrian Crossing:</b> | No physical crossing facility within 50 metres   |                     |      |                              |               |
| <b>Road Type:</b>                    | Roundabout                                       |                     |      |                              |               |
| <b>Junction Control:</b>             | Give way or uncontrolled                         |                     |      |                              |               |



For more information about the data please visit: [www.crashmap.co.uk/home/aboutthedata](http://www.crashmap.co.uk/home/aboutthedata) and [www.crashmap.co.uk/home/definitions](http://www.crashmap.co.uk/home/definitions)



### Vehicles involved

| Vehicle Ref | Vehicle Type                 | Vehicle Age | Driver Gender | Driver Age Band | Vehicle Maneouvre  | First Point of Impact | Journey Purpose        | Hit Object - On Carriageway | Hit Object - Off Carriageway |
|-------------|------------------------------|-------------|---------------|-----------------|--|-----------------------|------------------------|-----------------------------|------------------------------|
| 3           | Car (excluding private hire) | 11          | Female        | 26 - 35         | Vehicle is slowing down or stopping                              | Back                  | Commuting to/from work | None                        | None                         |
| 2           | Car (excluding private hire) | 5           | Female        | 36 - 45         | Vehicle is slowing down or stopping                              | Back                  | Commuting to/from work | None                        | None                         |
| 1           | Car (excluding private hire) | 2           | Female        | 46 - 55         | Vehicle proceeding normally along the carriageway, not on a bend | Front                 | Commuting to/from work | None                        | None                         |

### Casualties

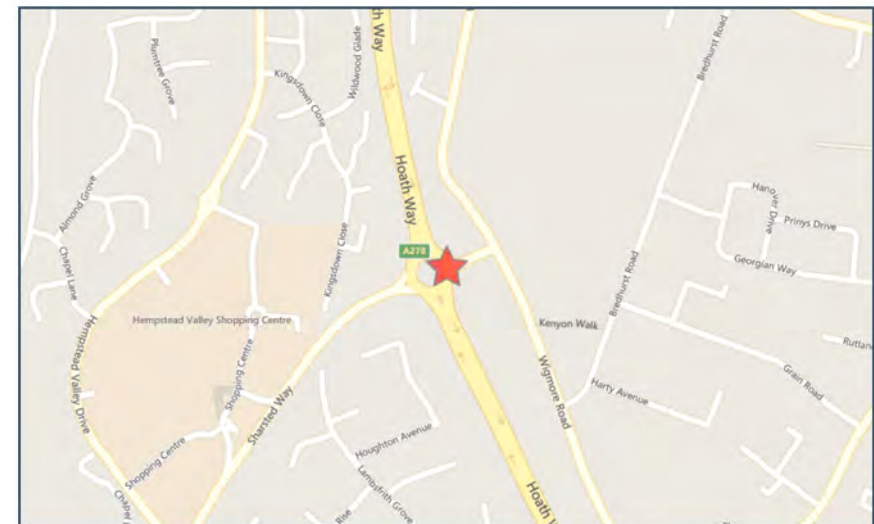
| Vehicle Ref | Casualty Ref | Injury Severity | Casualty Class               | Gender | Age Band | Pedestrian Location | Pedestrian Movement |
|-------------|--------------|-----------------|------------------------------|--------|----------|---------------------|---------------------|
| 1           | 1            | Slight          | Driver or rider              | Female | 46 - 55  | Unknown or other    | Unknown or other    |
| 2           | 2            | Slight          | Vehicle or pillion passenger | Male   | 36 - 45  | Unknown or other    | Unknown or other    |

For more information about the data please visit: [www.crashmap.co.uk/home/aboutthedata](http://www.crashmap.co.uk/home/aboutthedata) and [www.crashmap.co.uk/home/definitions](http://www.crashmap.co.uk/home/definitions)



**Crash Date:** Thursday, October 13, 2016      **Time of Crash:** 7:39:00 AM      **Crash Reference:** 2016460117542

|                                      |  |                            |      |                              |               |
|--------------------------------------|--|----------------------------|------|------------------------------|---------------|
| <b>Highest Injury Severity:</b>      | Serious  | <b>Road Number:</b>        | A278 | <b>Number of Casualties:</b> | 1             |
| <b>Highway Authority:</b>            | Medway Towns                                     | <b>Number of Vehicles:</b> | 2    | <b>OS Grid Reference:</b>    | 579686 163574 |
| <b>Local Authority:</b>              | Medway   |                            |      |                              |               |
| <b>Weather Description:</b>          | Fine without high winds                          |                            |      |                              |               |
| <b>Road Surface Description:</b>     | Dry  |                            |      |                              |               |
| <b>Speed Limit:</b>                  | 50   |                            |      |                              |               |
| <b>Light Conditions:</b>             | Daylight: regardless of presence of streetlights |                            |      |                              |               |
| <b>Carriageway Hazards:</b>          | None   |                            |      |                              |               |
| <b>Junction Detail:</b>              | Roundabout                                       |                            |      |                              |               |
| <b>Junction Pedestrian Crossing:</b> | No physical crossing facility within 50 metres   |                            |      |                              |               |
| <b>Road Type:</b>                    | Roundabout                                       |                            |      |                              |               |
| <b>Junction Control:</b>             | Give way or uncontrolled                         |                            |      |                              |               |



For more information about the data please visit: [www.crashmap.co.uk/home/aboutthedata](http://www.crashmap.co.uk/home/aboutthedata) and [www.crashmap.co.uk/home/definitions](http://www.crashmap.co.uk/home/definitions)



### Vehicles involved

| Vehicle Ref | Vehicle Type                 | Vehicle Age | Driver Gender | Driver Age Band | Vehicle Manoeuvre  | First Point of Impact | Journey Purpose        | Hit Object - On Carriageway | Hit Object - Off Carriageway |
|-------------|------------------------------|-------------|---------------|-----------------|--|-----------------------|------------------------|-----------------------------|------------------------------|
| 2           | Pedal cycle                  | -1          | Male          | 36 - 45         | Vehicle proceeding normally along the carriageway, not on a bend | Offside               | Other                  | None                        | None                         |
| 1           | Car (excluding private hire) | 9           | Male          | 26 - 35         | Vehicle proceeding normally along the carriageway, not on a bend | Offside               | Commuting to/from work | None                        | None                         |

### Casualties

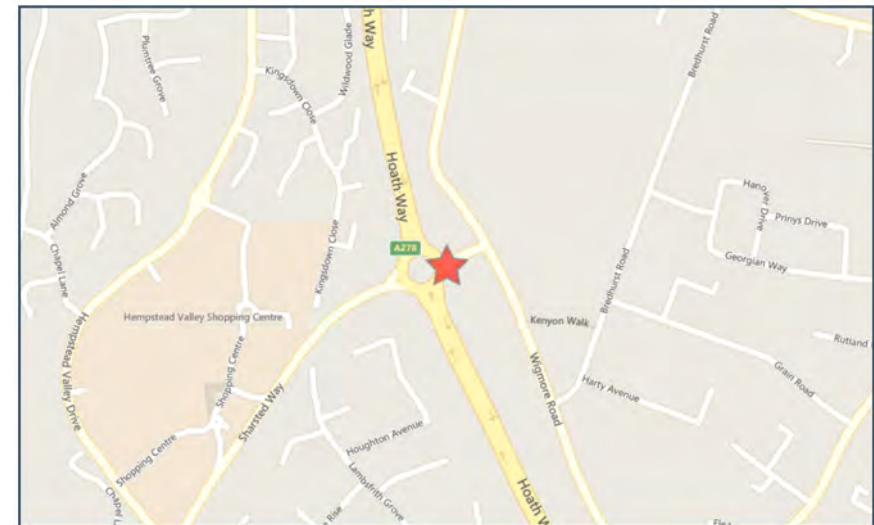
| Vehicle Ref | Casualty Ref | Injury Severity | Casualty Class  | Gender | Age Band | Pedestrian Location | Pedestrian Movement |
|-------------|--------------|-----------------|-----------------|--------|----------|---------------------|---------------------|
| 2           | 1            | Serious         | Driver or rider | Male   | 36 - 45  | Unknown or other    | Unknown or other    |

For more information about the data please visit: [www.crashmap.co.uk/home/aboutthedata](http://www.crashmap.co.uk/home/aboutthedata) and [www.crashmap.co.uk/home/definitions](http://www.crashmap.co.uk/home/definitions)



**Crash Date:** Saturday, September 26, 2015      **Time of Crash:** 2:30:00 PM      **Crash Reference:** 2015460261925

|                                      |  |                     |    |                              |               |
|--------------------------------------|--|---------------------|----|------------------------------|---------------|
| <b>Highest Injury Severity:</b>      | Slight   | <b>Road Number:</b> | U0 | <b>Number of Casualties:</b> | 1             |
| <b>Highway Authority:</b>            | Medway Towns                                     |                     |    | <b>Number of Vehicles:</b>   | 2             |
| <b>Local Authority:</b>              | Medway   |                     |    | <b>OS Grid Reference:</b>    | 579699 163567 |
| <b>Weather Description:</b>          | Fine without high winds                          |                     |    |                              |               |
| <b>Road Surface Description:</b>     | Dry  |                     |    |                              |               |
| <b>Speed Limit:</b>                  | 50   |                     |    |                              |               |
| <b>Light Conditions:</b>             | Daylight: regardless of presence of streetlights |                     |    |                              |               |
| <b>Carriageway Hazards:</b>          | None   |                     |    |                              |               |
| <b>Junction Detail:</b>              | Roundabout                                       |                     |    |                              |               |
| <b>Junction Pedestrian Crossing:</b> | No physical crossing facility within 50 metres   |                     |    |                              |               |
| <b>Road Type:</b>                    | Single carriageway                               |                     |    |                              |               |
| <b>Junction Control:</b>             | Give way or uncontrolled                         |                     |    |                              |               |



For more information about the data please visit: [www.crashmap.co.uk/home/aboutthedata](http://www.crashmap.co.uk/home/aboutthedata) and [www.crashmap.co.uk/home/definitions](http://www.crashmap.co.uk/home/definitions)



### Vehicles involved

| Vehicle Ref | Vehicle Type                 | Vehicle Age | Driver Gender | Driver Age Band | Vehicle Maneouvre                   | First Point of Impact | Journey Purpose | Hit Object - On Carriageway | Hit Object - Off Carriageway |
|-------------|------------------------------|-------------|---------------|-----------------|-------------------------------------|-----------------------|-----------------|-----------------------------|------------------------------|
| 2           | Car (excluding private hire) |             | 9 Female      | 36 - 45         | Vehicle is waiting to turn left     | Back                  | Other           | None                        | None                         |
| 1           | Car (excluding private hire) |             | -1 Unknown    | Unknown         | Vehicle is slowing down or stopping | Front                 | Other           | None                        | None                         |

### Casualties

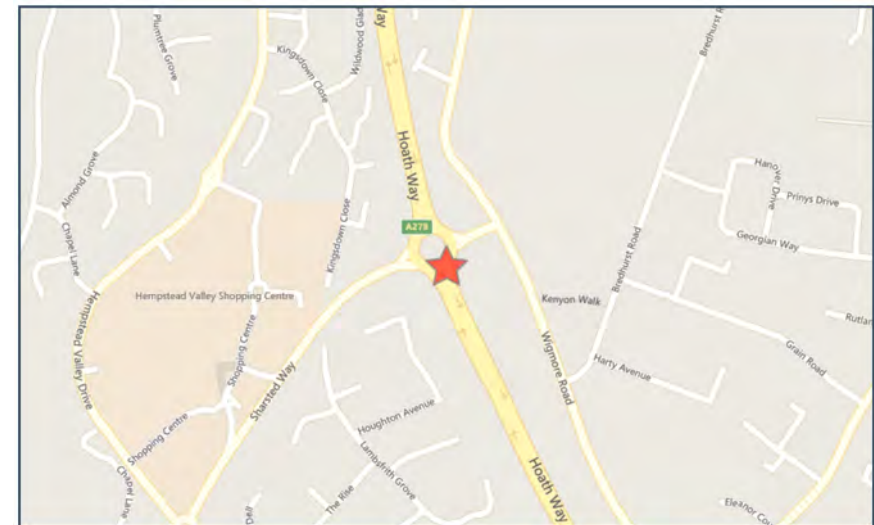
| Vehicle Ref | Casualty Ref | Injury Severity | Casualty Class  | Gender | Age Band | Pedestrian Location | Pedestrian Movement |
|-------------|--------------|-----------------|-----------------|--------|----------|---------------------|---------------------|
| 2           | 1            | Slight          | Driver or rider | Female | 36 - 45  | Unknown or other    | Unknown or other    |

For more information about the data please visit: [www.crashmap.co.uk/home/aboutthedata](http://www.crashmap.co.uk/home/aboutthedata) and [www.crashmap.co.uk/home/definitions](http://www.crashmap.co.uk/home/definitions)



**Crash Date:** Saturday, August 02, 2014      **Time of Crash:** 12:20:00 PM      **Crash Reference:** 2014460245319

|                                      |  |                            |      |                              |               |
|--------------------------------------|--|----------------------------|------|------------------------------|---------------|
| <b>Highest Injury Severity:</b>      | Slight   | <b>Road Number:</b>        | A278 | <b>Number of Casualties:</b> | 1             |
| <b>Highway Authority:</b>            | Medway Towns                                     | <b>Number of Vehicles:</b> | 2    | <b>OS Grid Reference:</b>    | 579680 163540 |
| <b>Local Authority:</b>              | Medway   |                            |      |                              |               |
| <b>Weather Description:</b>          | Fine without high winds                          |                            |      |                              |               |
| <b>Road Surface Description:</b>     | Dry  |                            |      |                              |               |
| <b>Speed Limit:</b>                  | 50   |                            |      |                              |               |
| <b>Light Conditions:</b>             | Daylight: regardless of presence of streetlights |                            |      |                              |               |
| <b>Carriageway Hazards:</b>          | None   |                            |      |                              |               |
| <b>Junction Detail:</b>              | Roundabout                                       |                            |      |                              |               |
| <b>Junction Pedestrian Crossing:</b> | No physical crossing facility within 50 metres   |                            |      |                              |               |
| <b>Road Type:</b>                    | Roundabout                                       |                            |      |                              |               |
| <b>Junction Control:</b>             | Give way or uncontrolled                         |                            |      |                              |               |



For more information about the data please visit: [www.crashmap.co.uk/home/aboutthedata](http://www.crashmap.co.uk/home/aboutthedata) and [www.crashmap.co.uk/home/definitions](http://www.crashmap.co.uk/home/definitions)



### Vehicles involved

| Vehicle Ref | Vehicle Type                 | Vehicle Age | Driver Gender | Driver Age Band | Vehicle Maneouvre  | First Point of Impact | Journey Purpose | Hit Object - On Carriageway | Hit Object - Off Carriageway |
|-------------|------------------------------|-------------|---------------|-----------------|--|-----------------------|-----------------|-----------------------------|------------------------------|
| 2           | Motorcycle over 500cc        |             | 6 Male        | 21 - 25         | Vehicle proceeding normally along the carriageway, not on a bend | Front                 | Other           | None                        | None                         |
| 1           | Car (excluding private hire) |             | 3 Female      | 56 - 65         | Vehicle is in the act of turning right                           | Offside               | Other           | None                        | None                         |

### Casualties

| Vehicle Ref | Casualty Ref | Injury Severity | Casualty Class  | Gender | Age Band | Pedestrian Location | Pedestrian Movement |
|-------------|--------------|-----------------|-----------------|--------|----------|---------------------|---------------------|
| 2           | 1            | Slight          | Driver or rider | Male   | 21 - 25  | Unknown or other    | Unknown or other    |

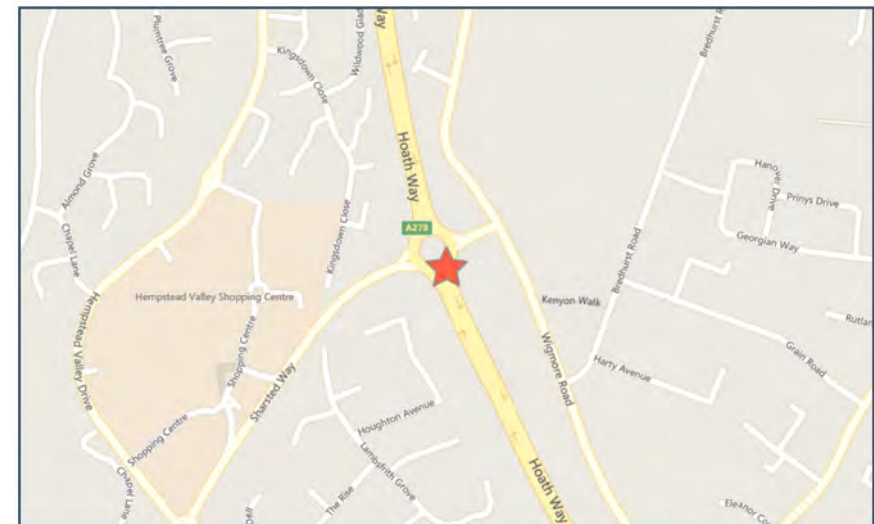
For more information about the data please visit: [www.crashmap.co.uk/home/aboutthedata](http://www.crashmap.co.uk/home/aboutthedata) and [www.crashmap.co.uk/home/definitions](http://www.crashmap.co.uk/home/definitions)





**Crash Date:** Wednesday, August 13, 2014      **Time of Crash:** 5:15:00 PM      **Crash Reference:** 2014460245565

|                                      |  |                     |      |                              |               |
|--------------------------------------|--|---------------------|------|------------------------------|---------------|
| <b>Highest Injury Severity:</b>      | Slight   | <b>Road Number:</b> | A278 | <b>Number of Casualties:</b> | 1             |
| <b>Highway Authority:</b>            | Medway Towns                                     |                     |      | <b>Number of Vehicles:</b>   | 2             |
| <b>Local Authority:</b>              | Medway   |                     |      | <b>OS Grid Reference:</b>    | 579680 163540 |
| <b>Weather Description:</b>          | Raining without high winds                       |                     |      |                              |               |
| <b>Road Surface Description:</b>     | Wet or Damp                                      |                     |      |                              |               |
| <b>Speed Limit:</b>                  | 50   |                     |      |                              |               |
| <b>Light Conditions:</b>             | Daylight: regardless of presence of streetlights |                     |      |                              |               |
| <b>Carriageway Hazards:</b>          | None   |                     |      |                              |               |
| <b>Junction Detail:</b>              | Roundabout                                       |                     |      |                              |               |
| <b>Junction Pedestrian Crossing:</b> | No physical crossing facility within 50 metres   |                     |      |                              |               |
| <b>Road Type:</b>                    | Roundabout                                       |                     |      |                              |               |
| <b>Junction Control:</b>             | Give way or uncontrolled                         |                     |      |                              |               |



For more information about the data please visit: [www.crashmap.co.uk/home/aboutthedata](http://www.crashmap.co.uk/home/aboutthedata) and [www.crashmap.co.uk/home/definitions](http://www.crashmap.co.uk/home/definitions)



### Vehicles involved

| Vehicle Ref | Vehicle Type                 | Vehicle Age | Driver Gender | Driver Age Band | Vehicle Manoeuvre  | First Point of Impact | Journey Purpose | Hit Object - On Carriageway | Hit Object - Off Carriageway |
|-------------|------------------------------|-------------|---------------|-----------------|--|-----------------------|-----------------|-----------------------------|------------------------------|
| 2           | Pedal cycle                  | -1          | Female        | 21 - 25         | Vehicle proceeding normally along the carriageway, not on a bend | Back                  | Other           | None                        | None                         |
| 1           | Car (excluding private hire) | 5           | Female        | 36 - 45         | Vehicle is in the act of turning left                            | Front                 | Other           | None                        | None                         |

### Casualties

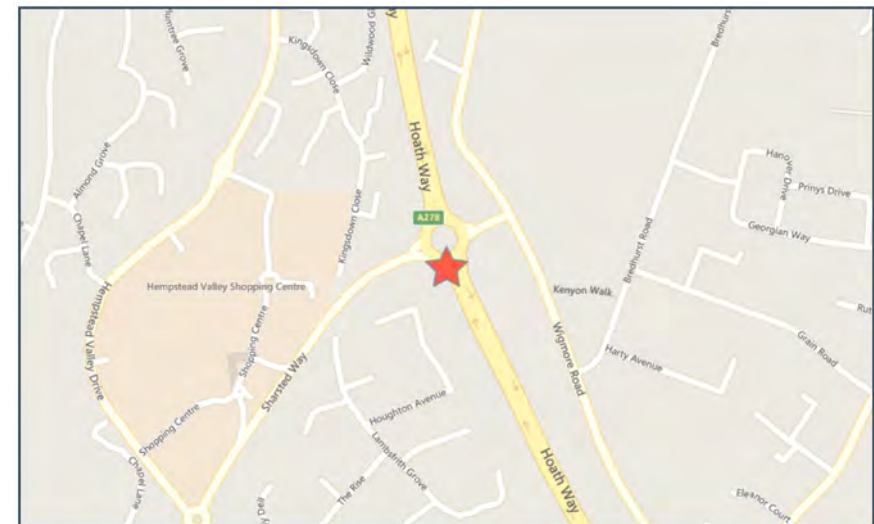
| Vehicle Ref | Casualty Ref | Injury Severity | Casualty Class  | Gender | Age Band | Pedestrian Location | Pedestrian Movement |
|-------------|--------------|-----------------|-----------------|--------|----------|---------------------|---------------------|
| 2           | 1            | Slight          | Driver or rider | Female | 21 - 25  | Unknown or other    | Unknown or other    |

For more information about the data please visit: [www.crashmap.co.uk/home/aboutthedata](http://www.crashmap.co.uk/home/aboutthedata) and [www.crashmap.co.uk/home/definitions](http://www.crashmap.co.uk/home/definitions)



**Crash Date:** Tuesday, October 20, 2015      **Time of Crash:** 11:45:00 AM      **Crash Reference:** 2015460262846

|                                      |  |                            |      |                              |               |
|--------------------------------------|--|----------------------------|------|------------------------------|---------------|
| <b>Highest Injury Severity:</b>      | Slight   | <b>Road Number:</b>        | A278 | <b>Number of Casualties:</b> | 2             |
| <b>Highway Authority:</b>            | Medway Towns                                     | <b>Number of Vehicles:</b> | 2    | <b>OS Grid Reference:</b>    | 579667 163518 |
| <b>Local Authority:</b>              | Medway   |                            |      |                              |               |
| <b>Weather Description:</b>          | Fine without high winds                          |                            |      |                              |               |
| <b>Road Surface Description:</b>     | Dry  |                            |      |                              |               |
| <b>Speed Limit:</b>                  | 50   |                            |      |                              |               |
| <b>Light Conditions:</b>             | Daylight: regardless of presence of streetlights |                            |      |                              |               |
| <b>Carriageway Hazards:</b>          | None   |                            |      |                              |               |
| <b>Junction Detail:</b>              | Roundabout                                       |                            |      |                              |               |
| <b>Junction Pedestrian Crossing:</b> | No physical crossing facility within 50 metres   |                            |      |                              |               |
| <b>Road Type:</b>                    | Roundabout                                       |                            |      |                              |               |
| <b>Junction Control:</b>             | Give way or uncontrolled                         |                            |      |                              |               |



For more information about the data please visit: [www.crashmap.co.uk/home/aboutthedata](http://www.crashmap.co.uk/home/aboutthedata) and [www.crashmap.co.uk/home/definitions](http://www.crashmap.co.uk/home/definitions)



### Vehicles involved

| Vehicle Ref | Vehicle Type                 | Vehicle Age | Driver Gender | Driver Age Band | Vehicle Maneouvre  | First Point of Impact | Journey Purpose | Hit Object - On Carriageway | Hit Object - Off Carriageway |
|-------------|------------------------------|-------------|---------------|-----------------|--|-----------------------|-----------------|-----------------------------|------------------------------|
| 2           | Car (excluding private hire) | 7           | Female        | 16 - 20         | Vehicle is waiting to proceed normally but is held up            | Back                  | Other           | None                        | None                         |
| 1           | Car (excluding private hire) | 13          | Female        | 26 - 35         | Vehicle proceeding normally along the carriageway, not on a bend | Front                 | Other           | None                        | None                         |

### Casualties

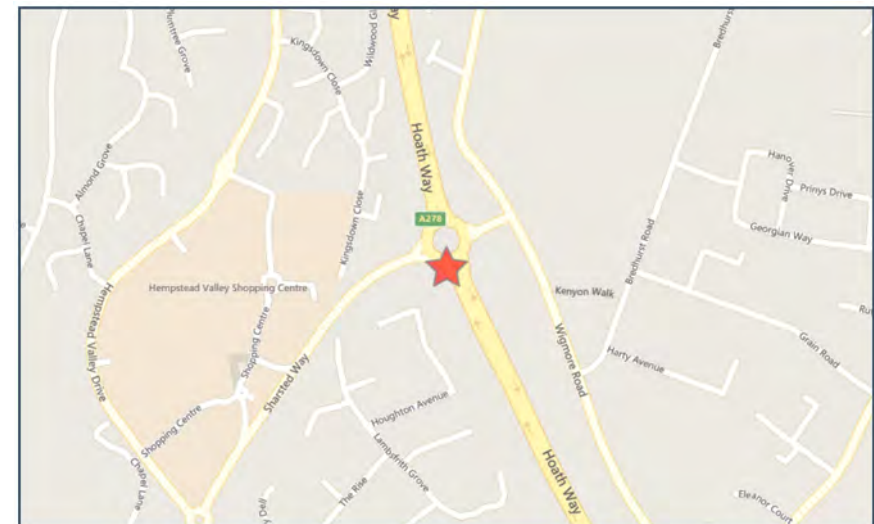
| Vehicle Ref | Casualty Ref | Injury Severity | Casualty Class               | Gender | Age Band | Pedestrian Location | Pedestrian Movement |
|-------------|--------------|-----------------|------------------------------|--------|----------|---------------------|---------------------|
| 2           | 1            | Slight          | Driver or rider              | Female | 16 - 20  | Unknown or other    | Unknown or other    |
| 2           | 2            | Slight          | Vehicle or pillion passenger | Male   | 16 - 20  | Unknown or other    | Unknown or other    |

For more information about the data please visit: [www.crashmap.co.uk/home/aboutthedata](http://www.crashmap.co.uk/home/aboutthedata) and [www.crashmap.co.uk/home/definitions](http://www.crashmap.co.uk/home/definitions)



**Crash Date:** Monday, August 10, 2015      **Time of Crash:** 7:00:00 AM      **Crash Reference:** 2015460260117

**Highest Injury Severity:** Slight      **Road Number:** U0      **Number of Casualties:** 1  
**Highway Authority:** Medway Towns      **Number of Vehicles:** 2  
**Local Authority:** Medway      **OS Grid Reference:** 579664 163520  
**Weather Description:** Fine without high winds  
**Road Surface Description:** Dry  
**Speed Limit:** 50  
**Light Conditions:** Daylight: regardless of presence of streetlights  
**Carriageway Hazards:** None  
**Junction Detail:** Roundabout  
**Junction Pedestrian Crossing:** No physical crossing facility within 50 metres  
**Road Type:** Dual carriageway  
**Junction Control:** Give way or uncontrolled



For more information about the data please visit: [www.crashmap.co.uk/home/aboutthedata](http://www.crashmap.co.uk/home/aboutthedata) and [www.crashmap.co.uk/home/definitions](http://www.crashmap.co.uk/home/definitions)



### Vehicles involved

| Vehicle Ref | Vehicle Type                                  | Vehicle Age | Driver Gender | Driver Age Band | Vehicle Manoeuvre  | First Point of Impact | Journey Purpose | Hit Object - On Carriageway | Hit Object - Off Carriageway |
|-------------|---|-------------|---------------|-----------------|--|-----------------------|-----------------|-----------------------------|------------------------------|
| 2           | Car (excluding private hire)                  |             | 3 Male        | 26 - 35         | Vehicle proceeding normally along the carriageway, not on a bend | Back                  | Other           | None                        | None                         |
| 1           | Van or goods vehicle 3.5 tonnes mgw and under |             | -1 Male       | 26 - 35         | Vehicle proceeding normally along the carriageway, not on a bend | Front                 | Other           | None                        | None                         |

### Casualties

| Vehicle Ref | Casualty Ref | Injury Severity | Casualty Class  | Gender | Age Band | Pedestrian Location | Pedestrian Movement |
|-------------|--------------|-----------------|-----------------|--------|----------|---------------------|---------------------|
| 2           | 1            | Slight          | Driver or rider | Male   | 26 - 35  | Unknown or other    | Unknown or other    |

For more information about the data please visit: [www.crashmap.co.uk/home/aboutthedata](http://www.crashmap.co.uk/home/aboutthedata) and [www.crashmap.co.uk/home/definitions](http://www.crashmap.co.uk/home/definitions)





### Vehicles involved

| Vehicle Ref | Vehicle Type                 | Vehicle Age | Driver Gender | Driver Age Band | Vehicle Manoeuvre  | First Point of Impact | Journey Purpose | Hit Object - On Carriageway | Hit Object - Off Carriageway |
|-------------|------------------------------|-------------|---------------|-----------------|--|-----------------------|-----------------|-----------------------------|------------------------------|
| 2           | Car (excluding private hire) |             | 2 Female      | 56 - 65         | Vehicle is waiting to proceed normally but is held up            | Back                  | Other           | None                        | None                         |
| 1           | Car (excluding private hire) |             | -1 Unknown    | Unknown         | Vehicle proceeding normally along the carriageway, not on a bend | Front                 | Other           | None                        | None                         |

### Casualties

| Vehicle Ref | Casualty Ref | Injury Severity | Casualty Class  | Gender | Age Band | Pedestrian Location | Pedestrian Movement |
|-------------|--------------|-----------------|-----------------|--------|----------|---------------------|---------------------|
| 2           | 1            | Slight          | Driver or rider | Female | 56 - 65  | Unknown or other    | Unknown or other    |

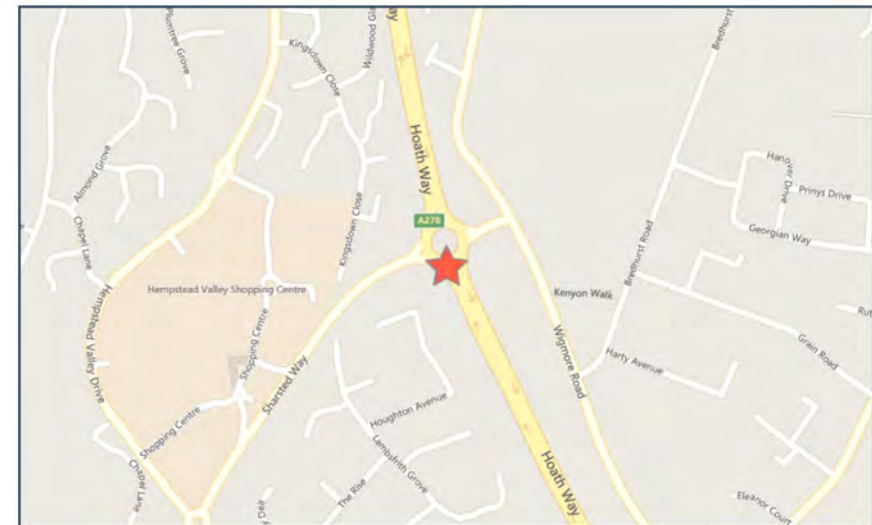
For more information about the data please visit: [www.crashmap.co.uk/home/aboutthedata](http://www.crashmap.co.uk/home/aboutthedata) and [www.crashmap.co.uk/home/definitions](http://www.crashmap.co.uk/home/definitions)





**Crash Date:** Tuesday, May 23, 2017      **Time of Crash:** 4:45:00 PM      **Crash Reference:** 2017460187092

|                                      |  |                            |      |                              |               |
|--------------------------------------|--|----------------------------|------|------------------------------|---------------|
| <b>Highest Injury Severity:</b>      | Slight   | <b>Road Number:</b>        | A278 | <b>Number of Casualties:</b> | 1             |
| <b>Highway Authority:</b>            | Medway Towns                                     | <b>Number of Vehicles:</b> | 2    | <b>OS Grid Reference:</b>    | 579663 163521 |
| <b>Local Authority:</b>              | Medway   |                            |      |                              |               |
| <b>Weather Description:</b>          | Fine without high winds                          |                            |      |                              |               |
| <b>Road Surface Description:</b>     | Dry  |                            |      |                              |               |
| <b>Speed Limit:</b>                  | 30   |                            |      |                              |               |
| <b>Light Conditions:</b>             | Daylight: regardless of presence of streetlights |                            |      |                              |               |
| <b>Carriageway Hazards:</b>          | None   |                            |      |                              |               |
| <b>Junction Detail:</b>              | Roundabout                                       |                            |      |                              |               |
| <b>Junction Pedestrian Crossing:</b> | No physical crossing facility within 50 metres   |                            |      |                              |               |
| <b>Road Type:</b>                    | Roundabout                                       |                            |      |                              |               |
| <b>Junction Control:</b>             | Give way or uncontrolled                         |                            |      |                              |               |



For more information about the data please visit: [www.crashmap.co.uk/home/aboutthedata](http://www.crashmap.co.uk/home/aboutthedata) and [www.crashmap.co.uk/home/definitions](http://www.crashmap.co.uk/home/definitions)



### Vehicles involved

| Vehicle Ref | Vehicle Type                                  | Vehicle Age | Driver Gender | Driver Age Band | Vehicle Manoeuvre  | First Point of Impact | Journey Purpose         | Hit Object - On Carriageway | Hit Object - Off Carriageway |
|-------------|---|-------------|---------------|-----------------|--|-----------------------|-------------------------|-----------------------------|------------------------------|
| 2           | Car (excluding private hire)                  | 12          | Male          | 56 - 65         | Vehicle is waiting to proceed normally but is held up            | Back                  | Other                   | None                        | None                         |
| 1           | Van or goods vehicle 3.5 tonnes mgw and under | 5           | Male          | Unknown         | Vehicle proceeding normally along the carriageway, not on a bend | Front                 | Journey as part of work | None                        | None                         |

### Casualties

| Vehicle Ref | Casualty Ref | Injury Severity | Casualty Class  | Gender | Age Band | Pedestrian Location | Pedestrian Movement |
|-------------|--------------|-----------------|-----------------|--------|----------|---------------------|---------------------|
| 2           | 1            | Slight          | Driver or rider | Male   | 56 - 65  | Unknown or other    | Unknown or other    |

For more information about the data please visit: [www.crashmap.co.uk/home/aboutthedata](http://www.crashmap.co.uk/home/aboutthedata) and [www.crashmap.co.uk/home/definitions](http://www.crashmap.co.uk/home/definitions)